GOVERNMENT OF INDIA
ARCHÆOLOGICAL SURVEY OF INDIA
ARCHÆOLOGICAL
LIBRARY

ACCESSION NO. 30987
CALL No. 312.0954/C.I.(01)

D.G.A. 79

OFFICE OF THE DIRECTOR GENERAL OF ARCHAEOLOGY
Library Reg No
INDIA.

CENSUS OF INDIA, 1901.

VOL. IV-A.

ASSAM.

PART II.—TABLES.

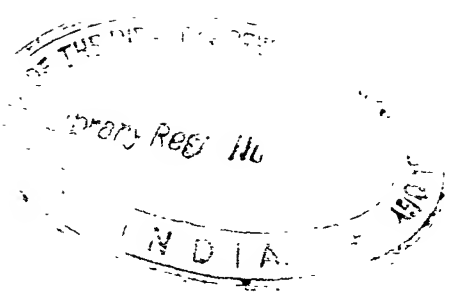

PART II.

TABLES.

CENSUS OF INDIA, 1901.

VOLUME IV.

AN
7658

ASSAM.

PART II.

TABLES.

BY

B. C. ALLEN, B.A.,

OF THE INDIAN CIVIL SERVICE,

SUPERINTENDENT OF CENSUS OPERATIONS IN ASSAM.

312.0954
C.1 (01)





SHILLONG:

PRINTED AT THE ASSAM SECRETARIAT PRINTING OFFICE.

1902.

Price Rs. 2.] [*Price 2s. 8d.*

Agents for the sale of Books published by the Assam Administration.

Agents in India.

(1) Messrs. Thacker, Spink & Co., Calcutta.

(2) Messrs. W. Newman & Co., Calcutta.

Agents in England.

(1) Mr. E. A. Arnold, 37, Bedford Street, Strand, W. C., London.

(2) Messrs. Constable & Co., 2, Whitehall Gardens, S. W., London.

(3) Messrs. Sampson Low, Marston & Co., St. Dunstan's House, Fetter Lane, E. C., London.

(4) Messrs. Luzac & Co., 46, Great Russell Street, W. C., London.

(5) Messrs. Kegan Paul, Trench, Trübner & Co., Charing Cross Road, W. C., London.

(6) Mr. B. Quaritch, 15, Piccadilly, W., London.

(7) Messrs. P. S. King & Son, 9, Bridge Street, Westminster, S. W., London.

(8) Messrs. Williams & Norgate, Oxford.

(9) Messrs. Deighton Bell & Co., Cambridge.

Agents on the Continent of Europe.

(1) MM. Friedländer & Sohn, 11, Carlstrasse, Berlin.

(2) M. Otto Harrossowitz, Leipzig.

(3) M. Karl Hiersemann, Leipzig.

(4) M. Ernest Leroux, 28, Rue Bonaparte, Paris.

(5) Martinus Nijhoff, The Hague.

CENTRAL ARCHAEOLOGICAL
LIBRARY NEW DELHI.
Acc. No. 30987
Date 10. 4. 57
Call No. 312.0954

SHILLONG:
PRINTED BY CONYNGHAM FRANCIS, PRESS SUPERINTENDENT, ASSAM.

CONTENTS.

IMPERIAL TABLES.

	Page
TABLE I.—Area, Houses and Population	1
TABLE II.—Variation in Population since 1872	2
TABLE III.—Towns and Villages classified by Population	3
TABLE IV.—Towns classified by Population with variation since 1872	4
TABLE V.—Towns arranged territorially, with Population by Religion	5—6
TABLE VI.—Religion and Sect	7—9
TABLE VII.—Age, Sex and Civil Condition—	
All Religions	10
Hindu	11
Muhammadan	12
Christian	13
Animistic	14
District Figures	15—33
TABLE VIII.—Education—	
Provincial Figures by Religion	34—35
District figures	36—48
TABLE IX.—Education by selected Castes, Tribes and Races	49—50
TABLE X.—Language—	
PART I.—Principal Languages	51—57
PART II.—Languages spoken by less than five thousand persons or practically confined to one district in the Province	58—62
TABLE XI.—Birth Place	63—80
TABLE XII.—Infirmities—	
District figures	81
Provincial Figures by Age Periods	82
TABLE XIII.—Caste, Tribe, Race or Nationality	83—131
TABLE XIV-A.—Civil Condition by Age for selected Castes	132—134
TABLE XV.—Occupation or means of Livelihood	135
Part I.—General Statement	136—154
Part II.—Distribution of Occupation by districts	155—237
TABLE XV-A.—Subsidiary Occupations of Cultivators and Tea-garden Coolies	238—241
TABLE XVII.—Territorial Distribution of the Christian Population by Sect and Race	242—249
TABLE XVIII.—Europeans, Armenians and Eurasians by Age	250—251

PROVINCIAL TABLES.

TABLE I.—Towns by Civil Condition, Sex and Age	255—259
TABLE II.—Tea-garden Population by Civil Condition, Sex and Age	260—265
TABLE III.—Birth Places of the Tea-garden Population	266—276
TABLE IV.—Statement of Population by Thanas, Tahsils, Mauzas, Seimships, etc.	277—288
TABLE V.—Tea-garden Population by Caste—	
PART I.—Tea-garden, Village and Town Population by selected Foreign Castes	289—296
PART II.—Other Castes censused on Tea Gardens	297—305

Census Report, page 92, paragraph 175 ...

- 1st line, *read* 21,511 *for* 20,549.
- 2nd „ „ 20,170 „ 19,222.
- 3rd „ „ 1,341 „ 1,327.
- 4th „ „ 116 Christians *for* 115 Christian.
- 6th line *read* 18,023 men and 254 women *for* 17,096 men and 242 women.
- 9th line, *read* 6 per mille *for* 5 per mille.
- 20th „ „ 10 *for* 9.
- *Dele* words from "the proportion in the Cachar plains is very low" to "were correct."

Census Report, page 101, Subsidiary Table I.—

Age period ...	0—10	Column	13,	*read*	165	*for*	169.
	10—15	„	9	„	7	„	6.
	15—20	„	9	„	12	„	11.
	Ditto	„	13	„	61	„	63.
	20 and over	„	13	„	66	„	69.
	All ages	„	8	„	4	„	3.
	Ditto	„	13	„	66	„	69.

Census Report, page 101, Subsidiary Table II—

Hindus—Age period ...	0—10	„	13	„	24	„	23.
	10—15	„	9	„	10	„	9.
	20 and over	„	8	„	6	„	5.
	Ditto	„	9	„	11	„	10.

Census Report, page 101, Subsidiary Table II—

Muhammadans—Age period	0—10	„	13	„	91	„	98.
	10—15	„	13	„	22	„	15.
	15—20	„	9	„	6	„	5.
	Ditto	„	13	„	16	„	17.
	20 and over	„	9	„	5	„	4.
	Ditto	„	13	„	11	„	12.
	All ages	„	13	„	15	„	14.

Census Report, page 101, Subsidiary Table II—

Christians—Age period ...	0—10	„	13	„	771	„	760.
	10—15	„	8	„	51	„	50.
	Ditto	„	9	„	58	„	57.
	Ditto	„	13	„	654	„	664.
	15—20	„	8	„	74	„	73.
	Ditto	„	9	„	86	„	84.
	Ditto	„	10	„	65	„	64.
	Ditto	„	13	„	930	„	944.
	20 and over	„	8	„	144	„	143.
	Ditto	„	9	„	188	„	186.
	Ditto	„	13	„	452	„	456.
	All ages	„	8	„	90	„	89.
	Ditto	„	9	„	116	„	115.
	Ditto	„	13	„	506	„	510.

Census Report, page 102, Table IV—

Cachar plains		„	2	„	1	„	Nil.
		„	4	„	5	„	1.
		„	6	„	11	„	3.
		„	8	„	11	„	5.
Surma Valley		„	6	„	10	„	9.
		„	8	„	8	„	7.
Total Plains		„	4	„	7	„	6.
Total Province		„	4	„	7	„	6.
		„	6	„	12	„	11.

Census Report, page 104, Table VII—

Cachar plains		„	5	„	4	„	2.

A. S. P. O. (Judl.) No. 44—1,015—28-4-1903.

UNIV. 472.

To be substituted for columns 20, 21, and 22 of Table VIII, pages 34 and 35 of Part II, Volume IVA of the Census of India :

Religion and Age.			Literate in English		
			Persons.	Males.	Females.
All religions ...	0—10	...	622	534	88
	10—15	...	2,478	2,352	126
	15—20	...	2,924	2,756	168
	20 and over	...	15,487	14,528	959
Total ...	... ...	...	21,511	20,170	1,341
Hindu ...	0—10	...	387	378	9
	10—15	...	1,916	1,887	29
	15—20	...	2,238	2,206	32
	20 and over	...	10,678	10,572	106
Total ...	... ...	...	15,219	15,043	176
Muhammadan...	0—10	...	48	44	4
	10—15	...	284	278	
	15—20	...	371	365	
	20 and over	...	1,787	1,767	20
Total ...	... ...	...	2,490	2,454	36
Christian ...	0—10	...	170	96	74
	10—15	...	210	127	83
	15—20	...	247	128	119
	20 and over	...	2,607	1,796	811
Total ...	... ...	...	3,234	2,147	1,087

To be substituted for columns 20-22 of Table VIII, page 36 of Volume IVA, Part II of the Census of India :

Religion and Age.			Literate in English.		
			Persons.	Males.	Females.
Cachar.					
All religions ...	0—10	...	50	37	13
	10—15	...	138	130	8
	15—20	...	188	181	7
	20 and over	...	1,359	1,293	66
Total ...	... ...	...	1,735	1,641	94
Hindu ...	0—10	...	29	28	1
	10—15	...	115	113	2
	15—20	...	151	149	2
	20 and over	...	960	953	7
Total ...	... ...	...	1,255	1,243	12
Muhammadan...	0—10	...	3	3	0
	10—15	...	14	12	2
	15—20	...	24	24	0
	20 and over	...	108	108	0
Total ...	... ...	...	149	147	2

IMPERIAL TABLES.

TABLE I.

AREA, HOUSES AND POPULATION.

DISTRICT OR STATE.	Area in square miles.	Towns.	Villages.	OCCUPIED HOUSES. Total.	In towns.	In villages.	POPULATION. PERSONS. Total.	Urban.	Rural.	MALES. Total.	Urban.	Rural.	FEMALES. Total.	Urban.	Rural.
1	2	3	4	5	6	7	8	9	10	11	12	13	14	15	16
Cachar Plains	2,063	1	1,078	95,616	2,144	93,472	414,781	9,256	405,525	216,806	6,575	210,231	197,975	2,681	195,294
Sylhet	5,443	5	8,330	457,752	6,660	451,092	2,241,848	30,832	2,211,016	1,141,060	19,046	1,122,014	1,100,788	11,786	1,089,002
Total Surma Valley	**7,506**	**6**	**9,408**	**553,368**	**8,804**	**544,564**	**2,656,629**	**40,088**	**2,616,541**	**1,357,866**	**25,621**	**1,332,245**	**1,298,763**	**14,467**	**1,284,296**
Goalpara	3,961	2	1,461	86,781	1,917	84,864	462,052	10,024	452,028	242,685	6,868	235,817	219,367	3,156	216,211
Kamrup	3,858	2	1,716	120,994	4,422	116,572	589,187	20,408	568,779	292,869	11,993	280,876	296,318	8,415	287,903
Darrang	3,418	1	1,275	79,719	1,141	78,578	337,313	5,047	332,266	176,030	3,508	172,462	161,283	1,479	159,804
Nowgong	3,843	1	1,117	55,287	943	54,344	261,160	4,430	256,730	132,995	2,659	130,336	128,165	1,771	126,394
Sibsagar	4,996	3	2,109	135,003	2,387	132,616	597,969	10,970	586,999	316,985	6,660	310,325	280,984	4,310	276,674
Lakhimpur	4,207	1	1,123	92,365	2,568	89,797	371,396	11,227	360,169	199,359	7,091	192,268	172,037	4,136	167,901
Total Brahmaputra Valley	**24,283**	**10**	**8,801**	**570,149**	**13,378**	**556,771**	**2,619,077**	**62,106**	**2,556,971**	**1,360,923**	**38,839**	**1,322,084**	**1,258,154**	**23,267**	**1,234,887**
Total Plains	**31,789**	**16**	**18,209**	**1,123,517**	**22,182**	**1,101,335**	**5,275,706**	**102,194**	**5,173,512**	**2,718,789**	**64,460**	**2,654,329**	**2,556,917**	**37,734**	**2,519,183**
Lushai Hills	7,227	...	239	15,668	...	15,668	82,434	...	82,434	39,004	...	39,004	43,430	...	43,430
North Cachar	1,706	...	254	9,740	...	9,740	40,812	...	40,812	27,355	...	27,355	13,457	...	13,457
Naga Hills	3,070	1	292	30,514	715	29,799	102,402	3,093	99,309	51,656	2,174	49,482	50,746	919	49,827
Khasi and Jaintia Hills	6,027	1	1,839	41,788	1,632	40,156	202,250	8,384	193,866	97,221	4,980	92,241	105,029	3,404	101,625
Garo Hills	3,140	...	1,026	28,002	...	28,002	138,274	...	138,274	70,035	...	70,035	68,239	...	68,239
Total Hill Districts	**21,170**	**2**	**3,650**	**125,712**	**2,347**	**123,365**	**566,172**	**11,477**	**554,695**	**285,271**	**7,154**	**278,117**	**280,901**	**4,323**	**276,578**
Manipur	3,284	1	467	59,961	13,092	46,869	284,465	67,093	217,372	139,632	32,965	106,667	144,833	34,128	110,705
Total Province	**56,243**	**19**	**22,326**	**1,309,190**	**37,621**	**1,271,569**	**6,126,343**	**180,764**	**5,945,579**	**3,143,692**	**104,579**	**3,039,113**	**2,982,651**	**76,185**	**2,906,466**

North Cachar 5.—Includes 5,361 houses in railway camp.

TABLE II.

VARIATION IN POPULATION SINCE 1872.

DISTRICT OR STATE.	Persons.				VARIATION: INCREASE (+) OR DECREASE (−).			NET VARIATION IN PERIOD 1872 TO 1901: INCREASE (+), DECREASE (−).	MALES.				FEMALES.			
	1901.	1891.	1881.	1872.	1881 to 1901.	1881 to 1891.	1872 to 1881.		1901.	1891.	1881.	1872.	1901.	1891.	1881.	1872.
1	2	3	4	5	6	7	8	9	10	11	12	13	14	15	16	17
Cachar Plains ...	414,781	367,542	293,738	205,027	+ 47,239	+ 73,804	+ 88,711	+209,754	216,806	194,373	156,796	110,373	197,975	173,169	136,942	94,654
Sylhet	2,241,848	2,154,593	1,969,009	1,719,539	+ 87,255	+185,584	+249,470	+522,309	1,141,060	1,100,938	999,785	880,330	1,100,788	1,053,655	969,224	839,209
Total Surma Valley ...	2,656,629	2,522,135	2,262,747	1,924,566	+134,494	+259,388	+338,181	+732,063	1,357,866	1,295,311	1,156,581	990,703	1,298,763	1,226,824	1,106,166	933,863
Goalpara	462,052	452,773	446,700	387,341	+ 9,279	+ 6,073	+ 59,359	+ 74,711	242,685	236,863	229,383	193,670	219,367	215,910	217,317	193,671
Kamrup	589,187	634,249	644,000	561,681	— 45,062	— 10,711	+ 83,279	+ 27,506	292,809	321,029	329,061	292,688	296,318	313,220	315,899	268,993
Darrang	337,313	307,440	273,012	235,720	+ 29,873	+ 34,428	+ 37,292	+101,593	176,030	161,220	142,257	122,693	161,283	146,220	130,755	113,027
Nowgong	261,160	347,307	311,893	206,238	— 86,147	+ 32,414	+ 54,655	+ 922	132,995	179,374	162,637	135,031	128,165	167,933	152,256	125,207
Sibsagar	597,969	480,659	302,545	317,799	+117,310	+ 88,114	+ 74,746	+280,170	316,985	252,687	206,329	165,545	280,984	227,972	186,216	152,254
Lakhimpur ...	371,390	254,053	179,893	121,267	+117,343	+ 74,160	+ 58,626	+250,129	199,359	136,404	96,335	64,692	172,037	117,649	83,558	56,575
Total Brahmaputra Valley.	2,619,077	2,476,431	2,252 003	1,884,046	+142,596	+224,478	+367,957	+735,031	1,360,923	1,287,577	1,166,002	974,319	1,258,154	1,188,904	1,086,001	909,727
Total Plains ...	5,275,706	4,993,616	4,514,750	3,808,612	+277,090	+483,866	+706,138	+1,467,094	2,718,789	2,582,888	2,322,583	1,965,022	2,556,917	2,415,728	2,192,167	1,843,590
Lushai Hills ...	82,434	43,634	...	...	...	...	...	...	39,004	22,839	...	...	43,430	20,795	...	...
North Cachar ...	40,812	18,941	20,120	30,000	+ 21,871	— 1,179	— 9,880	+ 10,812	27,355	9,306	10,140	15,000	13,457	9,635	9,980	15,000
Naga Hills ...	102,402	96,037	95,570	71,021	+ 5,765	+ 1,067	+ 24,549	+ 31,381	51,656	49,084	48,446	35,510	50,746	47,553	47,124	35,511
Khasi and Jaintia Hills	202,250	197,904	167,804	140,356	+ 4,346	+ 30,100	+ 27,448	+ 61,894	97,221	94,606	79,765	67,852	105,029	103,298	88,039	72,504
Garo Hills ...	138,274	121,570	109,548	100,780	+ 16,704	+ 12,022	+ 8,768	+ 37,494	70,035	61,213	55,951	50,390	68,239	60,357	53,597	50,390
Total Hill Districts ...	566,172	478,686	393,042	342,157	+ 48,686	+ 42,010	+ 50,885	+141,581	285,271	237,048	194,302	168,752	280,901	241,638	198,740	173,405
Manipur State ...	284,465	...	221,070	...	...	...	...	...	139,632	...	109,557	...	144,833	...	111,513	...
Total Province ...	6,126,343	5,477,302	5,128,862	4,150,769	+ 325,776	+525,876	+ 757,023	1,608,675	3,143,692	2,819,936	2,626,442	2,133,774	2,982,651	2,657,366	2,502,420	2,016,995

Lushai Hills 3, North Cachar 5, Naga Hills 4, 5, and Garo Hills 5.—Not censused, but an estimate was formed.
Lushai Hills 6, 7.—Variation not given, as the omission of the Lushai Hills from the censuses of 1881 and 1891 makes it impossible to draw any comparison.
Manipur 7, 11, 15.—Census papers destroyed in the rising.
Lushai Hills 4, 5, 12, 13, 16, and 17. Manipur 5, 13, 17.—Not censused.
Total Hill Districts 6, 7, 8 and 9.—Variation is calculated on the four districts which were censused.
Total Province 6, 7, 8, 9.—The total variation for the province represents the sum total of the variation for the different districts, and not the difference between the Provincial Population at the two censuses, as the omission of the Lushai Hills from all previous censuses and of Manipur from those of 1891 and 1872 would render any comparison between provincial totals misleading.

The figures shown for 1891 and previous years do not, as a rule, agree with those shown in previous Census Reports, as adjustments of population have been made in consequence of the alteration of boundaries in all districts, except Sylhet, Kamrup, Lakhimpur, and the Lushai Hills.

The totals for the province do not even agree, as the Mokokchang subdivision was added between 1881 and 1891 and a small area containing 469 persons transferred from Bengal to Goalpara between 1891 and 1901. The figures have been prepared on the assumption that the boundaries of the province and each district were the same in 1872 and subsequent years as they are now, with the exception of the Lushai Hills, for which no variation has been struck, as they have been now censused for the first time.

TABLE III.

TOWNS AND VILLAGES CLASSIFIED BY POPULATION.

DISTRICT OR STATE.	TOTAL NUMBER OF INHABITED TOWNS AND VILLAGES.	POPULATION.	UNDER 500.		500—1,000.		1,000—2,000.		2,000—5,000.		5,000—10,000.		10,000—20,000.		20,000—50,000.		50,000—100,000.		OVER 100,000.		ENCAMPMENT, BOAT AND RAILWAY POPULATION UNCLASSED.
			Number.	Population.	Number.	Population.	Number.	Population.	Number.	Population.	Number.	Population.	Number.	Population.	Number.	Population.	Number.	Population.	Number.	Population.	
1	2	3	4	5	6	7	8	9	10	11	12	13	14	15	16	17	18	19	20	21	22
Cachar Plains	1,079	414,781	805	180,799	214	141,013	56	77,464	3	6,249	1	9,256	...	...	...	...	...	...	...	...	...
Sylhet	8,335	2,241,848	7,466	1,318,096	596	467,306	216	295,785	54	135,343	2	10,928	1	13,893	...	...	...	...	...	..	497
Total Surma Valley	**9,414**	**2,656,629**	**8,271**	**1,498,895**	**810**	**608,319**	**272**	**373,249**	**57**	**141,592**	**3**	**20,184**	**1**	**13,893**	...	...	...	...	...	...	**497**
Goalpara	1,463	462,052	1,232	215,322	159	108,701	53	86,880	18	44,862	1	6,287	...	...	...	...	...	...	...	..	...
Kamrup . ..	1,718	589,187	1,388	294,484	241	156,581	86	115,295	1	2,419	1	8,747	1	11,661	...	...	..	...	...	...	...
Darrang	1,276	337,313	1,131	204,302	105	78,635	38	46,582	1	2,662	1	5,047	...	...	...	...	...	...	...	...	85
Nowgong ...	1,118	261,160	996	151,422	96	65,225	25	34,500	1	4,430	...	...	...	...	...	...	...	...	...	...	5,583
Sibsagar	2,112	597,969	1,747	300,560	274	165,398	85	104,841	5	13,097	1	5,712	...	...	...	..	...	...	...	...	8,361
Lakhimpur ...	1,124	371,396	933	202,405	90	61,749	36	52,142	14	37,684	...	...	1	11,227	...	...	...	...	..	...	6,189
Total Brahmaputra Valley	**8,811**	**2,619,077**	**7,477**	**1,368,495**	**965**	**636,289**	**323**	**440,240**	**40**	**105,154**	**4**	**25,793**	**2**	**22,888**	...	...	...	...	...	...	**20,218**
Total Plains ...	**18,225**	**5,275,706**	**15,748**	**2,867,390**	**1,775**	**1,244 608**	**595**	**813,489**	**97**	**246,746**	**7**	**45,977**	**3**	**36,781**	...	...	...	...	...	...	**20,715**
Lushai Hills ...	239	82,434	212	54,844	12	7,966	15	19,624	...	...	...	...	...	...	...	...	...	...	...	...	...
North Cachar ..	254	40,812	253	19,631	1	859	...	...	...	...	...	...	...	...	...	...	...	...	...	...	20,322
Naga Hills ...	293	102,402	231	42,185	42	30,241	17	21,908	3	7,958	...	...	...	...	...	...	...	...	...	...	110
Khasi and Jaintia Hills	1,840	202,250	1,807	162,604	22	13,586	8	11,755	2	5,921	1	8,384	...	..	...	...	...	...	...	...	...
Garo Hills ...	1,026	138,274	1,010	127,602	14	8,040	2	2,632	...	...	...	...	...	...	...	...	...	...	...	...	...
Total Hill Districts	**3,652**	**566,172**	**3,513**	**406,866**	**91**	**60,692**	**42**	**55,919**	**5**	**13,879**	**1**	**8,384**	...	...	..	...	...	...	...	...	**20,432**
Manipur ...	468	284,465	342	78,810	81	55,785	31	41,140	12	35,823	1	5,808	...	...	...	...	1	67,093	...	...	...
Total Province ...	**22,345**	**6,126,343**	**19,603**	**3,353,072**	**1,947**	**1,361,085**	**668**	**910,548**	**114**	**296,448**	**9**	**60,169**	**3**	**36,781**	...	...	**1**	**67,093**	...	...	**41,147**

Nowgong, Sibsagar, Lakhimpur, and North Cachar 22 shows coolies and superior staff engaged on the construction of the Assam-Bengal Railway.

TABLE IV.

TOWNS CLASSIFIED BY POPULATION, WITH VARIATION SINCE 1872.

TOWN.	DISTRICT OR STATE.	MUNICIPALITY, SUBURBS, CANTONMENT, ETC.	POPULATION.				VARIATION: INCREASE (+) OR DECREASE (−)			NET VARIATION IN PERIOD 1872 OR 1881 TO 1901, INCREASE (+) DECREASE (−).	MALES.				FEMALES.			
			1901.	1891.	1881.	1872.	1891 to 1901.	1881 to 1891.	1872 to 1881.		1901.	1891.	1881.	1872.	1901.	1891.	1881.	1872.
1	2	3	4	5	6	7	8	9	10	11	12	13	14	15	16	17	18	19
Silchar ...	Cachar (Plains)	Municipality...	9,256	7,523	6,567	4,925	+ 1,733	+ 956	+ 1,642	+ 4,331	6,575	5,728	5,202	...	2,681	1,795	1,365	...
Sylhet	Sylhet ...	Ditto ...	13,893	14,027	14,407	16,846	− 134	− 380	− 2,439	− 2,953	8,212	7,976	8,587	9,314	5,681	6,051	5,820	7,532
Habiganj ...	Ditto ...	Union ...	5,236	4,161	4,061	...	+ 1,075	+ 100	...	+ 1,175	3,361	2,709	2,480	...	1,875	1,452	1,581	...
Sunamganj ...	Ditto ...	Ditto ...	3,530	3,139	1,020	...	+ 391	+ 2,119	...	+ 2,510	2,282	2,124	914	...	1,248	1,015	106	...
Karimganj ...	Ditto ...	...	5,692	3,349	2,819	...	+ 2,343	+ 530	...	+ 2,873	3,470	2,144	1,668	...	2,222	1,205	1,151	...
Maulvi Bazar ...	Ditto ...	...	2,481	2,629	1,857	...	− 148	+ 772	...	+ 624	1,721	1,725	985	...	760	904	872	...
Dhubri ...	Goalpara ...	Municipality...	3,737	4,825	2,893	...	− 1,088	+ 1,932	...	+ 844	2,670	3,688	2,116	...	1,067	1,137	777	...
Goalpara ...	Ditto ...	Ditto ...	6,287	5,440	6,697	4,323	+ 847	− 1,257	+ 2,374	+ 1,964	4,198	3,605	4,330	...	2,089	1,835	2,367	...
Gauhati ...	Kamrup ...	Ditto ...	11,661	8,283	11,695	11,492	+ 3,378 +(3,427)	− 3,412 − (878)	+ 203	+ 169 +(2,752)	7,772	5,280	7,011	7,119	3,889	3,003	4,684	4,373
Barpeta ...	Ditto ...	Ditto ...	8,747	9,342	11,332	10,606	− 595	− 1,990	+ 726	− 1,859	4,221	4,544	5,429	...	4,526	4,798	5,903	...
Tezpur ...	Darrang ..	Ditto ...	5,047	4,011	2,910	1,877	+ 1,036	+ 1,101	+ 1,033	+ 3,170	3,568	2,672	1,932	...	1,479	1,339	978	...
Nowgong ...	Nowgong ...	Ditto ...	4,430	4,815	4,248	3,241	− 385	+ 567	+ 1,007	+ 1,189	2,659	2,838	2,535	...	1,771	1,977	1,713	...
Sibsagar ...	Sibsagar ...	Station ...	5,712	5,249	4,583	3,993	+ 463	+ 666	+ 590	+ 1,719	3,420	3,078	2,759	2,258	2,292	2,171	1,824	1,735
Jorhat	Ditto ...	Union ...	2,899	2,159	1,984	...	+ 740	+ 175	...	+ 915	1,849	1,387	1,208	...	1,050	772	776	...
Golaghat ...	Ditto ...	Union ...	2,359	2,211	2,141	...	+ 148	+ 70	...	+ 218	1,391	1,318	1,363	...	968	893	778	...
Dibrugarh ...	Lakhimpur...	Municipality...	11,227	9,876	7,153	2,774	+ 1,351	+ 2,723	+ 4,379	+ 8,453	7,091	6,100	4,281	...	4,136	3,776	2,872	...
Kohima ...	Naga Hills...	...	3,093	1,781	1,380	...	+ 1,312	+ 401	...	+ 1,713	2,174	1,247	1,351	...	919	534	29	...
Shillong ...	Khasi and Jaintia Hills.	Station ...	8,384	6,720	3,737	...	+ 1,664	+ 2,983	...	+ 4,647	4,980	4,060	2,424	...	3,404	2,060	1,313	...
Imphal ...	Manipur ...	...	67,093	Not censused.					...	...	32,965	Not censused.			34,128	Not censused.		
Total	...	...	180,764	99,540	91,484	60,077	+ 14,131	8,056	9,515	+31,702	104,579	62,223	56,575	18,691	76,185	37,317	34,909	13,640

Silchar 4.—Includes a cantonment population of 770 (males 635 and females 135).

Gauhati 5.—North Gauhati was excluded from the Municipality in August 1891. The population of *North and South Gauhati* was:—1901 14,244; 1891 10,817; 1881 11,695; 1872 11,492. The figures in brackets show the variations which would have taken place had there been no change in the boundaries of Gauhati.

Dibrugarh 4.—Includes a cantonment population of 932 (males 718 and females 214).

Kohima 4.—Includes a cantonment population of 1,247 (males 900 and females 347).

Shillong 4.—Includes a cantonment population of 2,191 (males 1,469 and females 722).

Imphal 4.—Includes a cantonment population of 1,466 (males 1,217 and females 249).

Total 7, 15, 19.—The total of males and females for 1872 differs from the total population for that year, as the distribution of population by sex is not available for six towns.

Total 11.—This column does not represent the difference between the urban population of 1872 and 1901, as the figures for 1872 are not complete. The sum of the variations in those cases in which it is possible to make any comparison alone is shown. Where figures for 1872 are not obtainable, the variation between 1881 and 1901 has been shown.

The area of the Barpeta and Sibsagar towns was reduced between 1881 and 1891, and the figures for 1881 corrected accordingly. Similar corrections have been applied to the figures for 1872, but it is not known where the figures for Barpeta were obtained, as they are not recorded in the Bengal Census Report for 1872. The figures for Silchar, Goalpara, and Dibrugarh for 1872 are taken from the Census Report for 1881. It is not known where Mr. Driberg obtained these figures, and there is good ground for questioning the accuracy of those for Goalpara and Dibrugarh.

TABLE V.

TOWNS ARRANGED TERRITORIALLY WITH POPULATION BY RELIGION.

DISTRICT OR STATE.	TOWN, MUNICIPALITY, ETC.	POPULATION.			HINDU.			MUSALMAN.			CHRISTIAN.		
		Persons.	Males.	Females.	Persons.	Males.	Females.	Persons.	Males.	Females.	Persons.	Males.	Females.
1	2	3	4	5	6	7	8	9	10	11	12	13	14
Cachar Plains	Silchar Municipality ...	9,256	6,575	2,681	6,158	4,372	1,786	2,823	2,056	767	146	80	66
Sylhet	Sylhet ,, ...	13,893	8,212	5,681	6,902	4,504	2,398	6,831	3,606	3,225	90	46	44
	Habiganj Union ...	5,236	3,361	1,875	4,024	2,595	1,429	1,211	765	446	...	...	...
	Sunamganj ...	3,530	2,282	1,248	1,585	1,270	315	1,931	1,002	929	7	3	4
	Karimganj ...	5,692	3,470	2,222	2,647	1,757	890	3,000	1,685	1,315	19	8	11
	Maulvi Bazar ...	2,481	1,721	760	1,451	1,091	360	991	593	398	...	...	...
Total Surma Valley ...	.....	**40,088**	**25,621**	**14,467**	**22,767**	**15,589**	**7,178**	**16,787**	**9,707**	**7,080**	**262**	**137**	**125**
Goalpara	Dhubri Municipality ...	3,737	2,670	1,067	2,326	1,740	586	1,233	813	420	45	27	18
	Goalpara ,, ...	6,287	4,198	2,089	4,129	2,848	1,281	1,856	1,140	716	26	17	9
Kamrup	Gauhati ,, ...	11,661	7,772	3,889	7,984	5,457	2,527	3,023	1,869	1,154	184	108	76
	Barpeta ,, ...	8,747	4,221	4,526	8,583	4,101	4,482	122	84	38	11	7	4
Darrang	Tezpur ,, ...	5,047	3,568	1,479	3,425	2,428	997	1,088	807	281	115	68	47
Nowgong	Nowgong ,, ..	4,430	2,659	1,771	2,979	1,838	1,141	1,195	676	519	134	55	79
Sibsagar	Sibsagar Station ...	5,712	3,420	2,292	4,107	2,533	1,574	1,454	801	653	124	68	56
	Jorhat Union ...	2,899	1,849	1,050	1,623	1,093	530	1,128	633	495	12	8	4
	Golaghat ,, ...	2,359	1,391	968	1,490	921	569	821	440	381	34	16	18
Lakhimpur	Dibrugarh Municipality ...	11,227	7,091	4,136	7,460	4,697	2,763	3,428	2,162	1,266	117	66	51
Total Brahmaputra Valley...	.....	**62,106**	**38,839**	**23,267**	**44,106**	**27,656**	**16,450**	**15,348**	**9,425**	**5,923**	**802**	**440**	**362**
Total Plains	.....	**102,194**	**64,460**	**37,734**	**66,873**	**43,245**	**23,628**	**32,135**	**19,132**	**13,003**	**1,064**	**577**	**487**
Naga Hills	Kohima	3,093	2,174	919	1,904	1,400	504	112	77	35	44	31	13
Khasi and Jaintia Hills ...	Shillong Station ...	8,384	4,980	3,404	3,653	2,623	1,030	646	435	211	879	432	447
Total Hill Districts ...	.....	**11,477**	**7,154**	**4,323**	**5,557**	**4,023**	**1,534**	**758**	**512**	**246**	**923**	**463**	**460**
Manipur	Imphal	67,093	32,965	34,128	64,436	31,623	32,813	1,129	616	513	37	28	9
Total Province ...	.....	**180,764**	**104,579**	**76,185**	**136,866**	**78,891**	**57,975**	**34,022**	**20,260**	**13,762**	**2,024**	**1,068**	**956**

TABLE V.

TOWNS ARRANGED TERRITORIALLY WITH POPULATION BY RELIGION.

DISTRICT OR STATE.	TOWN, MUNICIPALITY, ETC.	BUDDHIST.			JAIN.			SIKH.			ANIMISTIC.			OTHERS.		
		Persons.	Males.	Females.	Persons.	Males.	Females.	Persons.	Males.	Females.	Persons.	Males.	Females.	Persons.	Males.	Females.
		15	16	17	18	19	20	21	22	23	24	25	26	27	28	29
Cachar Plains... ...	Silchar Municipality ...	1	1	...	16	13	3	3	3	...	74	29	45	35	21	14
Sylhet	Sylhet " ...	1	1	...	36	30	6	...	...	...	14	13	1	19	12	7
	Habiganj Union ...	...	...	...	...	...	...	...	...	...	...	...	...	1	1	...
	Sunamganj ...	...	...	...	6	6	...	...	...	...	1	1	...	...	...	...
	Karimganj ...	...	...	...	15	15	...	...	...	...	...	...	...	11	5	6
	Maulvi Bazar ...	...	...	...	37	37	...	...	...	...	...	...	...	2	...	2
Total Surma Valley ...	.....	**2**	**2**	...	**110**	**101**	**9**	**3**	**3**	...	**89**	**43**	**46**	**68**	**39**	**29**
Goalpara	Dhubri Municipality ...	7	4	3	36	28	8	...	...	...	49	33	16	41	25	16
	Goalpara " ...	...	...	...	73	72	1	...	...	...	195	119	76	8	2	6
Kamrup ...	Gauhati " ...	27	24	3	31	27	4	39	32	7	348	237	111	25	18	7
	Barpeta " ...	...	...	...	3	3	..	...	...	...	28	26	2	...	...	...
Darrang	Tezpur " ...	38	29	9	63	47	16	6	5	1	294	174	120	18	10	8
Nowgong	Nowgong " ...	...	...	...	24	22	2	...	...	...	91	63	28	7	5	2
Sibsagar	Sibsagar Station ...	25	16	9	...	...	...	...	...	...	2	2	...	...	...	...
	Jorhat Union ..	...	...	...	60	49	11	4	4	...	71	61	10	1	1	...
	Golaghat " ...	...	...	...	...	...	...	...	...	...	14	14	...	...	...	...
Lakhimpur	Dibrugarh Municipality	66	58	8	85	65	20	10	3	7	55	38	17	6	2	4
Total Brahmaputra Valley	.....	**163**	**131**	**32**	**375**	**313**	**62**	**59**	**44**	**15**	**1,147**	**767**	**380**	**106**	**63**	**43**
Total Plains	.....	**165**	**133**	**32**	**485**	**414**	**71**	**62**	**47**	**15**	**1,236**	**810**	**426**	**174**	**102**	**72**
Naga Hills	Kohima	336	225	111	20	20	...	...	...	...	677	421	256	...	...	...
Khasi and Jaintia Hills ...	Shillong Station ...	36	36	...	3	1	2	9	9	...	3,099	1,406	1,693	59	38	21
Total Hill Districts ...	.....	**372**	**261**	**111**	**23**	**21**	**2**	**9**	**9**	...	**3,776**	**1,827**	**1,949**	**59**	**38**	**21**
Manipur	Imphal	...	...	...	8	8	...	...	...	...	1,483	690	793	...	...	...
Total Province	.....	**537**	**394**	**143**	**516**	**443**	**73**	**71**	**56**	**15**	**6,495**	**3,327**	**3,168**	**233**	**140**	**93**

TABLE VI.

RELIGION AND SECT.

DISTRICT OR STATE.	POPULATION.			TOTAL HINDUS.			MAHAPURUSIAS.			OTHER VAISNAVAS.			SAKTIST.			SIVAITES.		
	Persons.	Males.	Females.	Persons.	Males.	Females.	Persons.	Males.	Females.	Persons.	Males.	Females	Persons.	Males.	Females	Persons.	Males.	Females.
1	2	3	4	5	6	7	8	9	10	11	12	13	14	15	16	17	18	19
Cachar Plains	414,781	216,806	197,975	278,964	145,369	133,595	2,461*	1,349	1,112	79,943	42,151	37,792	85,421	44,930	40,491	17,918	9,763	8,155
Sylhet	2,241,848	1,141,060	1,100,788	1,049,248	533,975	515,273	2,547	1,223	1,324	557,832	281,749	276,083	313,522	160,173	153 349	57,571	30,002	27,569
Total Surma Valley ...	**2,656,629**	**1,357,866**	**1,298,763**	**1,328,212**	**679,344**	**648,868**	**5,008**	**2,572**	**2,436**	**637,775**	**323,900**	**313,875**	**398,943**	**205,103**	**193,840**	**75,489**	**39,765**	**35,724**
Goalpara	462,052	242,685	219,367	203,696	109,539	94,157	29,382	17,491	11,891	121,925	61,385	60,540	10,720	6,910	3,810	6,693	3,725	2,968
Kamrup	589,187	292,869	296,318	407,363	203,954	203,409	77,855	38,019	39,836	301,446	150,314	151,132	7,359	4,535	2,824	573	448	125
Darrang	337,313	176,030	161,283	239,318	125,399	113,919	46,562	23,884	22,678	71,370	36,295	35,075	45,001	24,162	20,839	1,656	940	716
Nowgong	261,160	132,995	128,165	167,709	85,265	82,444	83,105	40,318	42,787	45,994	23,590	22,404	13,135	7,009	6,126	644	499	145
Sibsagar	597,969	316,985	280,984	529,480	279,920	249,560	180,996	93,420	87,576	106,642	56,279	50,363	129,639	69,236	60,403	8,090	3,454	4,636
Lakhimpur	371,396	199,359	172,037	333,484	177,752	155,732	62,684	32,401	30,283	74,391	40,922	33,469	75,249	39,927	36,322	9,070	4,888	4,191
Total Brahmaputra Valley ...	**2,619,077**	**1,360,923**	**1,258,154**	**1,881,050**	**981,829**	**899,221**	**480,584**	**245,533**	**235,051**	**721,768**	**368,785**	**352,983**	**282,103**	**151,779**	**130,324**	**26,735**	**13,954**	**12,781**
Total Plains	**5,275,706**	**2,718,789**	**2,556,917**	**3,209,262**	**1,661,173**	**1,548,089**	**485,592**	**248,105**	**237,487**	**1,359,543**	**692,685**	**666,858**	**681,046**	**356,882**	**324,164**	**102,224**	**53,719**	**48,505**
Lushai Hills	82,434	39,004	43,430	3,373	2,639	734	...	...	...	110	108	2	75	63	12	...	...	...
North Cachar	40,812	27,355	13,457	23,908	16,297	7,611	6†	6	...	1,052	904	148	11,740	6,842	4,898	224	195	29
Naga Hills	102,402	51,656	50,746	3,351	2,407	944	51	39	12	285	251	34	1,054	738	316	41	33	8
Khasi and Jaintia Hills ...	202,250	97,221	105,029	5,354	3,783	1,571	...	...	...	248	172	76	310	218	92	...	...	...
Garo Hills	138,274	70,035	68,239	13,274	7,233	6,041	4	4	...	4,720	2,531	2,189	7,591	3,994	3,597	72	57	15
Total Hill Districts ...	**566,172**	**285,271**	**280,901**	**49,260**	**32,359**	**16,901**	**61**	**49**	**12**	**6,415**	**3,966**	**2,449**	**20,770**	**11,855**	**8,915**	**337**	**285**	**52**
Manipur	284,405	139,632	144,833	170,577	84,486	86,091	...	...	...	168,681	82,955	85,726	369	288	81	297	291	6
Total Province	**6,126,343**	**3,143,692**	**2,982,651**	**3,429,099**	**1,778,018**	**1,651,081**	**485,653**	**248,154**	**237,499**	**1,534,639**	**779,606**	**755,033**	**702,185**	**369,025**	**333,160**	**102,858**	**54,295**	**48,563**

* The number of Mahapurusias in the Cachar Plains is insignificant, and figures for them were not separately compiled. These 2,461 persons are members of the Sahaj Bhajan sect.
† Three of these persons are Sahaj Bhajaniyas.

TABLE VI.

RELIGION AND SECT.

DISTRICT OR STATE	OTHER HINDUS.			SIKHS.			JAINS.			BUDDHISTS.			TOTAL MUHAMMADANS.			SUNNIS.		
	Persons.	Males.	Females.	Persons.	Males.	Females.	Persons.	Males.	Females.	Persons.	Males.	Females.	Persons.	Males.	Females.	Persons.	Males.	Females.
	20	21	22	23	24	25	26	27	28	29	30	31	32	33	34	35	36	37
Cachar Plains	93,221	47,176	46,045	3	3	...	17	14	3	14	13	1	126,698	67,055	59,643	125,328	66,318	59,010
Sylhet	117,776	60,828	56,948	...	...	...	141	123	18	7	4	3	1,180,324	600,680	579,644	1,178,336	599,531	578,805
Total Surma Valley	**210,997**	**108,004**	**102,993**	**3**	**3**	**...**	**158**	**137**	**21**	**21**	**17**	**4**	**1,307,022**	**667,735**	**639,287**	**1,303,664**	**665,849**	**637,815**
Goalpara	34,976	20,028	14,948	2	2	...	457	376	81	346	216	130	128,388	67,976	60,412	121,832	64,167	57,665
Kamrup	20,130	10,638	9,492	46	36	10	163	132	31	811	549	262	53,701	27,408	26,293	49,455	25,133	24,322
Darrang	74,729	40,118	34,611	9	6	3	269	239	30	494	423	71	17,372	9,424	7,948	14,755	7,733	7,022
Nowgong	24,831	13,849	10,982	214	91	123	243	207	36	49	48	1	12,578	6,784	5,794	12,139	6,516	5,623
Sibsagar	104,113	57,531	46,582	17	17	...	197	152	45	1,668	902	766	24,878	13,807	11,071	20,989	11,617	9,372
Lakhimpur	111,081	59,614	51,467	15	8	7	271	222	49	4,572	2,429	2,143	11,925	7,475	4,450	9,092	5,485	3,607
Total Brahmaputra Valley ...	**369,860**	**201,778**	**168,082**	**303**	**160**	**143**	**1,600**	**1,328**	**272**	**7,940**	**4,567**	**3,373**	**248,842**	**132,874**	**115,968**	**228,262**	**120,651**	**107,611**
Total Plains	**580,857**	**309,782**	**271,075**	**306**	**163**	**143**	**1,758**	**1,465**	**293**	**7,961**	**4,584**	**3,377**	**1,555,864**	**800,609**	**755,255**	**1,531,926**	**786,500**	**745,426**
Lushai Hills	3,188	2,468	720	25	25	...	...	...	...	132	76	56	202	195	7	146	145	1
North Cachar	10,886	8,350	2,536	162	162	...	5	5	...	9	8	1	5,804	5,544	260	4,693	4,498	195
Naga Hills	1,920	1,346	574	3	3	...	20	20	...	337	226	111	142	106	36	40	37	3
Khasi and Jaintia Hills	4,796	3,393	1,403	9	9	...	3	1	2	55	54	1	1,118	878	240	171	117	54
Garo Hills	887	647	240	...	...	...	3	3	...	272	160	112	7,804	4,143	3,661	7,789	4,128	3,661
Total Hill Districts	**21,677**	**16,204**	**5,473**	**199**	**199**	**...**	**31**	**29**	**2**	**805**	**524**	**281**	**15,070**	**10,866**	**4,204**	**12,839**	**8,925**	**3,914**
Manipur	1,230	952	278	...	...	...	8	8	...	145	71	74	10,383	5,178	5,205	9,596	4,752	4,844
Total Province	**603,764**	**326,938**	**276,826**	**505**	**362**	**143**	**1,797**	**1,502**	**295**	**8,911**	**5,179**	**3,732**	**1,581,317**	**816,653**	**764,664**	**1,554,361**	**800,177**	**754,184**

TABLE VI.

RELIGION AND SECT.

DISTRICT OR STATE.	SHIAHS.			AHL-I-HADIS.			OTHER MUHAMMDANS.			CHRISTIANS.			BRAHMOS.			ANIMISTIC.			OTHERS.		
	Persons.	Males.	Females.	Persons.	Males.	Females.	Persons.	Males.	Females.	Persons.	Males.	Females.	Persons.	Males.	Females.	Persons.	Males.	Females.	Persons.	Males.	Females.
	38	39	40	41	42	43	44	45	46	47	48	49	50	51	52	53	54	55	56	57	58
Cachar Plains	540	440	100	17	1	16	813	296	517	957	534	423	49	31	18	8,079	3,787	4,292	...	...	...
Sylhet	534	286	248	22	22	...	1,432	841	591	744	463	281	47	28	19	11,337	5,787	5,550	...	...	...
Total Surma Valley	**1,074**	**726**	**348**	**39**	**23**	**16**	**2,245**	**1,137**	**1,108**	**1,701**	**997**	**704**	**96**	**59**	**37**	**19,416**	**9,574**	**9,842**	...	...	...
Goalpara	46	30	16	2	2	...	6,508	3,777	2,731	3,495	1,813	1,682	50	28	22	125,618	62,735	62,883	...	...	...
Kamrup	462	264	198	3	3	...	3,781	2,008	1,773	1,479	805	674	16	11	5	125,599	59,967	65,632	9	7	2
Darrang	273	167	106	...	...	...	2,344	1,524	820	1,358	750	608	35	22	13	78,458	39,767	38,691	...	...	...
Nowgong	46	27	19	...	...	...	393	241	152	593	305	288	7	5	2	79,767	40,290	39,477	...	...	...
Sibsagar	347	171	176	2	...	2	3,540	2,019	1,521	2,489	1,384	1,105	36	15	21	39,203	20,788	18,415	1	...	1
Lakhimpur	233	141	92	...	...	...	2,600	1,849	751	3,112	1,771	1,341	37	17	20	17,973	9,682	8,291	7	3	4
Total Brahmaputra Valley	**1,407**	**800**	**607**	**7**	**5**	**2**	**19,166**	**11,418**	**7,748**	**12,526**	**6,828**	**5,698**	**181**	**98**	**83**	**466,618**	**233,229**	**233,389**	**17**	**10**	**7**
Total Plains	**2,481**	**1,526**	**955**	**46**	**28**	**18**	**21,411**	**12,555**	**8,856**	**14,227**	**7,825**	**6,402**	**277**	**157**	**120**	**486,034**	**242,803**	**243,231**	**17**	**10**	**7**
Lushai Hills	5	5	...	1	1	...	50	44	6	45	31	14	...	...	...	78,657	36,038	42,619	...	...	...
North Cachar	96	89	7	...	...	...	1,015	957	58	83	59	24	...	...	...	10,839	5,278	5,561	2	2	...
Naga Hills	...	...	...	...	...	...	102	69	33	601	297	304	...	...	...	97,948	48,597	49,351	...	...	...
Khasi and Jaintia Hills	7	7	...	...	...	...	940	754	186	17,321	8,267	9,054	83	55	28	178,275	84,154	94,121	32	20	12
Garo Hills	1	1	...	...	...	...	14	14	...	3,647	1,954	1,693	...	...	...	113,274	56,542	56,732	...	...	...
Total Hill Districts	**109**	**102**	**7**	**1**	**1**	...	**2,121**	**1,838**	**283**	**21,697**	**10,608**	**11,089**	**83**	**55**	**28**	**478,993**	**230,609**	**248,384**	**34**	**22**	**12**
Manipur	134	71	63	...	...	...	653	355	298	45	34	11	...	...	...	103,307	49,855	53,452	...	...	...
Total Province	**2,724**	**1,699**	**1,025**	**47**	**29**	**18**	**24,185**	**14,748**	**9,437**	**35,969**	**18,467**	**17,502**	**360**	**212**	**148**	**1,068,334**	**523,267**	**545,067**	**51**	**32**	**19**

Others include: 9 Agnostic, 3 Parsis, 38 Theists and 1 Jew.

TABLE VII.

AGE, SEX AND CIVIL CONDITION.

ALL RELIGIONS.

AGE.	POPULATION.			UNMARRIED.			MARRIED.			WIDOWED.		
	Persons.	Males.	Females.	Persons.	Males.	Females.	Persons.	Males.	Females.	Persons.	Males.	Females.
1	2	3	4	5	6	7	8	9	10	11	12	13
0—1	220,799	109,545	111,254	220,788	109,544	111,244	9	1	8	2	...	2
1—2	111,617	54,732	56,885	111,603	54,730	56,873	11	2	9	3	...	3
2—3	194,988	94,562	100,426	194,965	94,552	100,413	21	10	11	2	...	2
3—4	196,638	95,381	101,257	196,595	95,366	101,229	41	14	27	2	1	1
4—5	193,220	95,196	98,024	192,948	95,120	97,828	198	66	132	74	10	64
Total 0—5	**917,262**	**449,416**	**467,846**	**916,899**	**449,312**	**467,587**	**280**	**93**	**187**	**83**	**11**	**72**
5—10	943,096	476,710	466,386	926,477	473,873	452,604	15,303	2,628	12,675	1,316	209	1,107
10—15	642,447	354,678	287,769	545,022	345,091	199,931	92,886	9,075	83,811	4,539	512	4,027
15—20	498,937	236,074	262,863	258,775	199,287	59,488	223,247	34,668	188,579	16,915	2,119	14,796
20—25	529,719	238,423	291,296	151,990	129,070	22,920	343,342	102,382	240,960	34,387	6,971	27,416
25—30	597,740	300,915	296,825	88,263	79,688	8,575	452,176	206,092	246,084	57,301	15,135	42,166
30—35	530,211	281,643	248,568	37,155	32,217	4,938	416,810	230,609	186,201	76,246	18,817	57,429
35—40	379,728	222,479	157,249	16,806	14,265	2,541	292,503	190,696	101,807	70,419	17,518	52,901
40—45	358,229	195,170	163,059	11,789	9,176	2,613	250,309	166,730	83,579	96,131	19,264	76,867
45—50	184,371	105,998	78,373	4,160	3,299	861	122,084	90,233	31,851	58,127	12,466	45,661
50—55	221,410	116,655	104,755	4,686	3,436	1,250	126,004	95,584	30,420	90,720	17,635	73,085
55—60	80,939	44,862	36,077	1,466	1,102	364	44,945	35,624	9,321	34,528	8,136	26,392
60 and over	242,254	120,669	121,585	4,524	3,246	1,278	103,988	88,291	15,697	133,742	29,132	104,610
Total	**6,126,343**	**3,143,692**	**2,982,651**	**2,968,012**	**1,743,062**	**1,224,950**	**2,483,877**	**1,252,705**	**1,231,172**	**674,454**	**147,925**	**526,529**

TABLE VII.

AGE, SEX AND CIVIL CONDITION.

HINDU.

AGE.	POPULATION.			UNMARRIED.			MARRIED.			WIDOWED.		
	Persons.	Males.	Females.	Persons.	Males.	Females.	Persons.	Males.	Females.	Persons.	Males.	Females.
1	2	3	4	5	6	7	8	9	10	11	12	13
0—1	119,420	59,550	59,870	119,415	59,549	59,866	3	1	2	2	...	2
1—2	57,138	28,121	29,017	57,131	28,119	29,012	4	2	2	3	...	3
2—3	99,296	48,197	51,099	99,290	48,193	51,097	4	4	...	2	...	2
3—4	100,334	48,644	51,690	100,321	48,639	51,682	12	4	8	1	1	...
4—5	97,700	48,088	49,612	97,572	48,059	49,513	91	23	68	37	6	31
Total 0—5	**473,888**	**232,600**	**241,288**	**473,729**	**232,559**	**241,170**	**114**	**34**	**80**	**45**	**7**	**38**
5—10	492,472	249,057	243,415	481,718	247,408	234,310	9,933	1,503	8,430	821	146	675
10—15	348,789	193,843	154,946	292,236	188,222	104,014	53,653	5,268	48,385	2,900	353	2,547
15—20	273,533	134,065	139,468	145,029	114,135	30,894	117,871	18,578	99,293	10,633	1,352	9,281
20—25	306,252	141,054	165,198	89,588	79,561	10,027	193,799	57,077	136,722	22,865	4,416	18,449
25—30	359,513	182,619	176,894	57,747	52,777	4,970	262,248	119,609	142,639	39,518	10,233	29,285
30—35	315,196	169,496	145,700	25,937	23,109	2,828	238,314	133,462	104,852	50,945	12,925	38,020
35—40	229,184	135,976	93,208	11,954	10,523	1,431	168,976	112,907	56,069	48,254	12,546	35,708
40—45	206,407	114,008	92,399	8,034	6,463	1,571	137,422	94,001	43,421	60,951	13,544	47,407
45—50	109,985	63,396	46,589	3,135	2,576	559	68,537	51,922	16,615	38,313	8,898	29,415
50—55	130,205	68,792	61,413	3,211	2,554	657	69,136	53,691	15,445	57,858	12,547	45,311
55—60	50,701	28,107	22,594	1,085	885	200	26,161	21,243	4,918	23,455	5,979	17,476
60 and over	132,974	65,005	67,969	2,904	2,349	555	50,102	43,655	6,447	79,968	19,001	60,967
Total	**3,429,099**	**1,778,018**	**1,651,081**	**1,596,307**	**963,121**	**633,186**	**1,396,266**	**712,950**	**683,316**	**436,526**	**101,947**	**334,579**

TABLE VII.

AGE, SEX AND CIVIL CONDITION.

MUHAMMADAN.

AGE.	POPULATION.			UNMARRIED.			MARRIED.			WIDOWED.		
	Persons.	Males.	Females.	Persons.	Males.	Females.	Persons.	Males.	Females.	Persons.	Males.	Females.
1	2	3	4	5	6	7	8	9	10	11	12	13
0—1 ...	63,219	31,244	31,975	63,215	31,244	31,971	4	...	4	...	...	...
1—2 ...	28,151	13,782	14,369	28,145	13,782	14,363	6	...	6	...	...	...
2—3 ...	53,196	25,987	27,209	53,190	25,986	27,204	6	1	5	...	...	...
3—4 ...	53,224	25,676	27,548	53,209	25,672	27,537	15	4	11	...	...	...
4—5 ...	54,959	27,222	27,737	54,833	27,182	27,651	90	36	54	36	4	32
Total 0—5 ...	**252,749**	**123,911**	**128,838**	**252,592**	**123,866**	**128,726**	**121**	**41**	**80**	**36**	**4**	**32**
5—10 ...	280,770	141,334	139,436	276,537	140,646	135,891	3,878	663	3,215	355	25	330
10—15 ...	181,999	103,220	78,779	150,046	101,309	48,737	30,675	1,835	28,840	1,278	76	1,202
15—20 ...	139,538	63,898	75,640	60,781	54,611	6,170	74,828	8,941	65,887	3,929	346	3,583
20—25 ...	134,250	59,671	74,579	35,414	31,757	3,657	92,673	26,814	65,859	6,163	1,100	5,063
25—30 ...	143,809	74,310	69,499	18,892	18,037	855	114,571	53,780	60,791	10,346	2,493	7,853
30—35 ...	121,080	65,562	55,518	5,628	4,983	645	100,146	57,774	42,372	15,306	2,805	12,501
35—40 ...	82,456	50,131	32,325	2,523	2,054	469	66,361	45,745	20,616	13,572	2,332	11,240
40—45 ...	80,016	44,062	35,954	1,774	1,506	268	56,494	40,092	16,402	21,748	2,464	19,284
45—50 ...	39,934	23,846	16,088	441	361	80	27,508	21,944	5,564	11,985	1,541	10,444
50—55 ...	49,607	26,064	23,543	725	482	243	28,654	23,307	5,347	20,228	2,275	17,953
55—60 ...	14,863	8,845	6,018	149	107	42	9,041	7,920	1,121	5,673	818	4,855
60 and over ...	60,246	31,799	28,447	674	446	228	28,592	26,221	2,371	30,980	5,132	25,848
Total ...	**1,581,317**	**816,653**	**764,664**	**806,176**	**480,165**	**326,011**	**633,542**	**315,077**	**318,465**	**141,599**	**21,411**	**120,188**

TABLE VII.

AGE, SEX AND CIVIL CONDITION.

CHRISTIAN.

AGE.	POPULATION.			UNMARRIED.			MARRIED.			WIDOWED.		
	Persons.	Males.	Females.	Persons.	Males.	Females.	Persons.	Males.	Females.	Persons.	Males.	Females.
1	2	3	4	5	6	7	8	9	10	11	12	13
0—1	1,232	616	616	1,232	616	616	...	...	...	...	...	...
1—2	744	360	384	744	360	384	...	...	...	...	...	...
2—3	1,089	540	549	1,089	540	549	...	...	...	...	...	...
3—4	1,090	499	591	1,090	499	591	...	...	...	...	...	...
4—5	1,167	573	594	1,167	573	594	...	...	...	...	...	...
Total 0—5	**5,322**	**2,588**	**2,734**	**5,322**	**2,588**	**2,734**	...	...	...	...	...	...
5—10	5,064	2,623	2,441	5,050	2,617	2,433	13	6	7	1	...	1
10—15	4,141	2,206	1,935	4,025	2,188	1,837	109	17	92	7	1	6
15—20	3,327	1,485	1,842	2,225	1,340	885	1,031	138	893	71	7	64
20—25	3,444	1,608	1,836	1,122	866	256	2,149	692	1,457	173	50	123
25—30	3,953	2,045	1,908	723	617	106	2,958	1,345	1,613	272	83	189
30—35	3,182	1,725	1,457	377	315	62	2,497	1,321	1,176	308	89	219
35—40	2,181	1,299	882	206	186	20	1,720	1,048	672	255	65	190
40—45	1,853	1,006	847	130	113	17	1,347	810	537	376	83	293
45—50	1,106	651	455	49	38	11	795	549	246	262	64	198
50—55	965	513	452	26	23	3	636	431	205	303	59	244
55—60	400	237	163	5	3	2	263	203	60	132	31	101
60 and over	1,031	481	550	21	10	11	517	380	137	493	91	402
Total	**35,969**	**18,467**	**17,502**	**19,281**	**10,904**	**8,377**	**14,035**	**6,940**	**7,095**	**2,653**	**623**	**2,030**

TABLE VII.

AGE, SEX AND CIVIL CONDITION.

ANIMISTIC.

AGE.	POPULATION.			UNMARRIED.			MARRIED.			WIDOWED.		
	Persons.	Males.	Females.	Persons.	Males.	Females.	Persons.	Males.	Females.	Persons.	Males.	Females.
1	2	3	4	5	6	7	8	9	10	11	12	13
0—1	36,686	18,004	18,682	36,684	18,004	18,680	2	...	2	...	...	...
1—2	25,419	12,392	13,027	25,418	12,392	13,026	1	...	1	...	...	...
2—3	41,165	19,722	21,443	41,154	19,717	21,437	11	5	6	...	...	...
3—4	41,734	20,440	21,294	41,719	20,434	21,285	14	6	8	1	...	1
4—5	39,121	19,178	19,943	39,106	19,171	19,935	14	7	7	1	...	1
Total 0—5	**184,125**	**89,736**	**94,389**	**184,081**	**89,718**	**94,363**	**42**	**18**	**24**	**2**	**...**	**2**
5—10	163,533	83,069	80,464	161,951	82,592	79,359	1,452	446	1,006	130	31	99
10—15	106,440	54,780	51,660	97,720	52,764	44,956	8,374	1,938	6,436	346	78	268
15—20	81,446	35,971	45,475	50,052	28,703	21,349	29,137	6,866	22,271	2,257	402	1,855
20—25	84,445	35,232	49,213	25,362	16,448	8,914	53,951	17,406	36,545	5,132	1,378	3,754
25—30	88,970	40,938	48,032	10,541	7,929	2,612	71,346	30,724	40,622	7,083	2,285	4,798
30—35	89,468	43,943	45,525	5,006	3,617	1,389	74,874	37,386	37,488	9,588	2,940	6,648
35—40	65,076	34,483	30,593	2,046	1,431	615	54,775	30,506	24,269	8,255	2,546	5,709
40—45	69,179	35,545	33,634	1,790	1,038	752	54,454	31,382	23,072	12,935	3,125	9,810
45—50	32,935	17,825	15,110	511	303	208	24,935	15,593	9,342	7,489	1,929	5,560
50—55	40,217	20,998	19,219	696	349	347	27,298	17,931	9,367	12,223	2,718	9,505
55—60	14,831	7,576	7,255	222	104	118	9,381	6,181	3,200	5,228	1,291	3,937
60 and over	47,669	23,171	24,498	912	428	484	24,583	17,882	6,701	22,174	4,861	17,313
Total	**1,068,334**	**523,267**	**545,067**	**540,890**	**285,424**	**255,466**	**434,602**	**214,259**	**220,343**	**92,842**	**23,584**	**69,258**

TABLE VII.

AGE, SEX AND CIVIL CONDITION.

DISTRICT OR STATE.	RELIGION.	AGE.	POPULATION.			UNMARRIED.			MARRIED.			WIDOWED.		
			Persons.	Males.	Females.	Persons.	Males.	Females.	Persons.	Males.	Females.	Persons.	Males.	Females.
1	2	3	4	5	6	7	8	9	10	11	12	13	14	15
Cachar Plains.	All Religions.	0—5 ...	58,135	29,065	29,070	58,118	29,062	29,056	16	3	13	1	...	1
		5—10 ...	62,158	31,592	30,566	60,944	31,379	29,565	1,134	205	929	80	8	72
		10—15 ...	46,033	25,637	20,396	37,305	24,603	12,702	8,346	993	7,353	382	41	341
		15—20 ...	35,235	16,565	18,670	15,558	13,159	2,399	18,362	3,259	15,103	1,315	147	1,168
		20—40 ...	143,562	75,219	68,343	16,583	15,301	1,282	111,134	56,142	54,992	15,845	3,776	12,069
		40—60 ...	54,782	30,768	24,014	955	806	149	36,141	26,311	9,830	17,686	3,651	14,035
		60 and over ...	14,876	7,960	6,916	182	131	51	6,732	5,861	871	7,962	1,968	5,994
		Total ...	**414,781**	**216,806**	**197,975**	**189,645**	**114,441**	**75,204**	**181,865**	**92,774**	**89,091**	**43,271**	**9,591**	**33,680**
	Hindu.	0—5 ...	36,046	17,945	18,101	36,035	17,945	18,090	10	...	10	1	...	1
		5—10 ...	39,215	19,737	19,478	38,192	19,575	18,617	955	155	800	68	7	61
		10—15 ...	30,791	16,898	13,893	24,265	16,034	8,231	6,226	827	5,399	300	37	263
		15—20 ...	23,613	11,113	12,500	10,317	8,651	1,666	12,315	2,352	9,963	981	110	871
		20—40 ...	101,202	52,643	48,559	11,967	11,048	919	77,309	38,658	38,651	11,926	2,937	8,989
		40—60 ...	38,210	21,754	16,456	745	646	99	24,682	18,115	6,567	12,783	2,993	9,790
		60 and over ...	9,887	5,279	4,608	153	109	44	4,283	3,702	581	5,451	1,468	3,983
		Total ...	**278,964**	**145,369**	**133,595**	**121,674**	**74,008**	**47,666**	**125,780**	**63,809**	**61,971**	**31,510**	**7,552**	**23,958**

TABLE VII.

AGE, SEX AND CIVIL CONDITION.

DISTRICT OR STATE.	RELIGION.	AGE.	POPULATION.			UNMARRIED.			MARRIED.			WIDOWED.		
			Persons.	Males.	Females.	Persons.	Males.	Females.	Persons.	Males.	Females.	Persons.	Males.	Females.
1	2	3	4	5	6	7	8	9	10	11	12	13	14	15
Cachar Plains —*contd.*	Muhammadan.	0—5 ...	20,745	10,478	10,267	20,739	10,475	10,264	6	3	3	...	..	...
		5—10 ...	21,685	11,243	10,442	21,504	11,196	10,308	169	46	123	12	1	11
		10—15 ...	14,390	8,362	6,028	12,251	8,206	4,045	2,058	152	1,906	81	4	77
		15—20 ...	10,884	5,157	5,727	4,765	4,251	514	5,807	871	4,936	312	35	277
		20—40 ...	39,015	20,981	18,034	4,028	3,812	216	31,438	16,400	15,038	3,549	769	2,780
		40—60 ...	15,317	8,323	6,994	159	124	35	10,624	7,615	3,009	4,534	584	3,950
		60 and over ...	4,662	2,511	2,151	26	20	6	2,305	2,039	266	2,331	452	1,879
		Total ...	**126,698**	**67,055**	**59,643**	**63,472**	**38,084**	**25,388**	**52,407**	**27,126**	**25,281**	**10,819**	**1,845**	**8,974**
Sylhet ...	All Religions.	0—5 ...	317,623	155,085	162,538	317,412	155,021	162,391	154	55	99	57	9	48
		5—10 ...	363,476	181,294	182,182	355,836	180,358	175,478	6,984	842	6,142	656	94	562
		10—15 ...	253,922	143,375	110,547	199,910	140,588	59,322	51,530	2,661	48,869	2,482	126	2,356
		15—20 ...	202,449	93,613	108,836	88,492	81,525	6,967	106,072	11,708	94,364	7,885	380	7,505
		20—40 ...	720,628	363,982	356,646	106,255	99,386	6,869	517,229	251,425	265,804	97,144	13,171	83,973
		40—60 ...	287,656	155,113	132,543	7,608	6,597	1,011	169,156	132,497	36,659	110,892	16,019	94,873
		60 and over ...	96,094	48,598	47,496	1,923	1,618	305	39,046	36,185	2,861	55,125	10,795	44,330
		Total ...	**2,241,848**	**1,141,060**	**1,100,788**	**1,077,436**	**665,093**	**412,343**	**890,171**	**435,373**	**454,798**	**274,241**	**40,594**	**233,647**

TABLE VII.

AGE, SEX AND CIVIL CONDITION.

DISTRICT OR STATE.	RELIGION.	AGE.	POPULATION.			UNMARRIED.			MARRIED.			WIDOWED.		
			Persons.	Males.	Females.	Persons.	Males.	Females.	Persons.	Males.	Females.	Persons.	Males.	Females.
1	2	3	4	5	6	7	8	9	10	11	12	13	14	15
Sylhet—*contd.*	Hindu...	0—5 ...	126,384	61,659	64,725	126,319	61,636	64,683	39	18	21	26	5	21
		5—10 ...	148,209	73,530	74,679	143,039	73,044	69,995	4,774	408	4,366	396	78	318
		10—15 ...	111,963	63,149	48,814	82,128	61,480	20,648	28,386	1,594	26,792	1,449	75	1,374
		15—20 ...	94,783	45,385	49,398	41,961	39,411	2,550	48,033	5,795	42,238	4,789	179	4,610
		20—40 ...	363,072	183,844	179,228	60,352	58,216	2,136	240,038	118,402	121,636	62,682	7,226	55 456
		40—60 ...	154,391	82,174	72,217	5,527	5,009	518	82,453	65,786	16,667	66,411	11,379	55,032
		60 and over ...	50,446	24,234	26,212	1,383	1,258	125	17,110	15,904	1,206	31,953	7,072	24,881
		Total ...	**1,049,248**	**533,975**	**515,273**	**460,709**	**300,054**	**160,655**	**420,833**	**207,907**	**212,926**	**167,706**	**26,014**	**141,692**
	Muhammadan.	0—5 ...	189,319	92,479	96,840	189,177	92,439	96,738	111	36	75	31	4	27
		5—10 ...	213,417	106,804	106,613	210,972	106,366	104,606	2,188	422	1,766	257	16	241
		10—15 ...	140,667	79,568	61,099	116,618	78,468	38,150	23,019	1,050	21,969	1,030	50	980
		15—20 ...	106,630	47,759	58,871	45,968	41,729	4,239	57,598	5,830	51,768	3,064	200	2,864
		20—40 ...	353,357	177,928	175,429	45,261	40,623	4,638	273,975	131,477	142,498	34,121	5,828	28,293
		40—60 ...	131,755	72,052	59,703	2,022	1,538	484	85,667	65,989	19,678	44,066	4,525	39,541
		60 and over ...	45,179	24,090	21,089	534	357	177	21,685	20,074	1,611	22,960	3,659	19,301
		Total ...	**1,180,324**	**600,680**	**579,644**	**610,552**	**361,520**	**249,032**	**464,243**	**224,878**	**239,365**	**105,529**	**14,282**	**91,247**

TABLE VII.

AGE, SEX AND CIVIL CONDITION.

DISTRICT OR STATE.	RELIGION.	AGE.	POPULATION.			UNMARRIED.			MARRIED.			WIDOWED.		
			Persons.	Males.	Females.	Persons.	Males.	Females.	Persons.	Males.	Females.	Persons.	Males.	Females.
1	2	3	4	5	6	7	8	9	10	11	12	13	14	15
Goalpara.	All Religions.	0—5 ...	74,850	36,391	38,459	74,828	36,390	38,438	12	1	11	10	...	10
		5—10 ...	77,988	40,034	37,954	74,873	39,687	35,186	2,890	329	2,561	225	18	207
		10—15 ...	44,897	24,948	19,949	32,952	23,594	9,358	11,430	1,327	10,103	515	27	488
		15—20 ...	38,025	18,128	19,897	15,806	13,932	1,874	20,818	4,078	16,740	1,401	118	1,283
		20—40 ...	141,468	75,875	65,593	18,977	17,828	1,149	107,064	55,138	51,926	15,427	2,909	12,518
		40—60 ...	62,557	36,249	26,308	1,405	1,176	229	42,040	31,544	10,496	19,112	3,529	15,583
		60 and over ...	22,267	11,060	11,207	244	183	61	10,022	8,579	1,443	12,001	2,298	9,703
		Total ...	462,052	242,685	219,367	219,085	132,790	86,295	194,276	100,996	93,280	48,691	8,899	39,792
	Hindu.	0—5 ...	28,573	13,786	14,787	28,567	13,785	14,782	3	1	2	3	...	3
		5—10 ...	31,455	16,075	15,380	29,904	15,953	13,951	1,428	113	1,315	123	9	114
		10—15 ...	18,893	10,955	7,938	13,464	10,475	2,989	5,085	463	4,622	344	17	327
		15—20 ...	17,723	8,814	8,909	7,747	7,108	639	9,031	1,650	7,381	945	56	889
		20—40 ...	67,780	38,054	29,726	10,203	9,762	441	47,726	26,574	21,152	9,851	1,718	8,133
		40—60 ...	29,073	16,937	12,136	789	663	126	17,680	14,117	3,563	10,604	2,157	8,447
		60 and over ...	10,199	4,918	5,281	140	109	31	3,928	3,546	382	6,131	1,263	4 868
		Total ...	203,696	109,539	94,157	90,814	57,855	32,959	84,881	46,464	38,417	28,001	5,220	22,781

TABLE VII.

AGE, SEX AND CIVIL CONDITION.

DISTRICT OR STATE.	RELIGION.	AGE.	POPULATION.			UNMARRIED.			MARRIED.			WIDOWED.		
			Persons.	Males.	Females.	Persons.	Males.	Females.	Persons.	Males.	Females.	Persons.	Males.	Females.
1	2	3	4	5	6	7	8	9	10	11	12	13	14	15
Goalpara —*contd.*	Muhammadan.	0—5 ...	20,632	10,120	10,512	20,625	10,120	10,505	2	...	2	5	...	5
		5—10 ...	23,025	11,816	11,209	21,833	11,719	10,114	1,132	94	1,038	60	3	57
		10—15 ...	12,833	7,202	5,631	8,588	6,860	1,728	4,133	338	3,795	112	4	108
		15—20 ...	11,354	5,336	6,018	4,249	4,109	140	6,823	1,200	5,623	282	27	255
		20—40 ...	38,221	20,791	17,430	5,570	5,418	152	29,111	14,692	14,419	3,540	681	2,859
		40—60 ...	16,727	10,015	6,712	352	326	26	11,166	9,007	2,159	5,209	682	4,527
		60 and over ...	5,596	2,696	2,900	39	28	11	2,441	2,243	198	3,116	425	2,691
		Total ...	128,388	67,976	60,412	61,256	38,580	22,676	54,808	27,574	27,234	12,324	1,822	10,502
	Animistic.	0—5 ...	24,998	12,172	12,826	24,989	12,172	12,817	7	...	7	2	...	2
		5—10 ...	22,839	11,791	11,048	22,477	11,668	10,809	321	117	204	41	6	35
		10—15 ...	12,698	6,510	6,188	10,447	5,984	4,463	2,193	520	1,673	58	6	52
		15—20 ...	8,528	3,747	4,781	3,565	2,521	1,044	4,797	1,191	3,606	166	35	131
		20—40 ...	33,937	16,173	17,764	3,010	2,480	530	28,986	13,206	15,780	1,941	487	1,454
		40—60 ...	16,262	8,967	7,295	243	169	74	12,800	8,129	4,671	3,219	669	2,550
		60 and over ...	6,356	3,375	2,981	60	44	16	3,580	2,731	849	2,716	600	2,116
		Total ...	125,618	62,735	62,883	64,791	35,038	29,753	52,684	25,894	26,790	8,143	1,803	6,340

TABLE VII.

AGE, SEX AND CIVIL CONDITION.

DISTRICT OR STATE.	RELIGION.	AGE.	POPULATION.			UNMARRIED.			MARRIED.			WIDOWED.		
			Persons.	Males.	Females.	Persons.	Males.	Females.	Persons.	Males.	Females.	Persons.	Males.	Females.
1	2	3	4	5	6	7	8	9	10	11	12	13	14	15
Kamrup	All Religions.	0—5 ...	100,959	49,453	51,506	100,889	49,435	51,454	61	18	43	9	...	9
		5—10 ...	97,031	49,666	47,365	95,522	49,335	46,187	1,424	320	1,104	85	11	74
		10—15 ...	60,372	33,346	27,026	53,301	32,284	21,017	6,769	1,008	5,761	302	54	248
		15—20 ...	41,021	19,751	21,270	22,127	16,890	5,237	17,882	2,705	15,177	1,012	156	856
		20—40 ...	179,676	84,975	94,701	23,620	20,923	2,697	136,731	60,144	76,587	19,325	3,908	15,417
		40—60 ...	87,427	45,413	42,014	2,235	1,614	621	53,488	37,782	15,706	31,704	6,017	25,687
		60 and over ...	22,701	10,265	12,436	303	211	92	7,898	6,894	1,004	14,500	3,160	11,340
		Total ...	589,187	292,869	296,318	297,997	170,692	127,305	224,253	108,871	115,382	66,937	13,306	53,631
	Hindu	0—5 ...	65,374	32,248	33,126	65,319	32,242	33,077	46	6	40	9	...	9
		5—10 ...	65,887	33,774	32,113	64,758	33,551	31,207	1,064	218	846	65	5	60
		10—15 ...	42,480	23,846	18,634	37,469	23,288	14,181	4,777	528	4,249	234	30	204
		15—20 ...	28,974	14,540	14,434	16,288	13,000	3,288	11,937	1,439	10,498	749	101	648
		20—40 ...	125,702	60,030	65,672	18,291	16,675	1,616	92,327	40,584	51,743	15,084	2,771	12,313
		40—60 ...	62,242	32,017	30,225	1,788	1,317	471	36,126	26,240	9,886	24,328	4,460	19,868
		60 and over ...	16,704	7,499	9,205	193	130	63	5,562	4,942	620	10,949	2,427	8,522
		Total ...	407,363	203,954	203,409	204,106	120,203	83,903	151,839	73,957	77,882	51,418	9,794	41,624

TABLE VII.

AGE, SEX AND CIVIL CONDITION.

DISTRICT OR STATE.	RELIGION.	AGE.	POPULATION.			UNMARRIED.			MARRIED.			WIDOWED.		
			Persons.	Males.	Females.	Persons.	Males.	Females.	Persons.	Males.	Females.	Persons.	Males.	Females.
1	2	3	4	5	6	7	8	9	10	11	12	13	14	15
Kamrup —*contd.*	Animistic.	0—5 ...	26,321	12,658	13,663	26,310	12,650	13,660	11	8	3	...	...	...
		5—10 ...	21,684	11,070	10,614	21,497	11,002	10,495	174	64	110	13	4	9
		10—15 ...	12,344	6,284	6,060	10,967	5,907	5,060	1,328	360	968	49	17	32
		15—20 ...	8,036	3,218	4,818	3,723	2,273	1,450	4,139	909	3,230	174	36	138
		20—40 ...	36,205	16,042	20,163	3,364	2,471	893	29,985	12,756	17,229	2,856	815	2,041
		40—60 ...	17,106	8,918	8,188	298	185	113	11,905	7,577	4,328	4,903	1,156	3,747
		60 and over ...	3,903	1,777	2,126	84	67	17	1,509	1,209	300	2,310	501	1,809
		Total ...	125,599	59,967	65,632	66,243	34,555	31,688	49,051	22,883	26,168	10,305	2,529	7,776
Darrang	All Religions.	0—5 ...	49,128	24,463	24,665	49,116	24,462	24,654	12	1	11	...	...	...
		5—10 ...	49,425	25,158	24,267	48,889	24,986	23,903	483	162	321	53	10	43
		10—15 ...	32,313	17,563	14,750	29,192	16,855	12,337	2,948	672	2,276	173	36	137
		15—20 ...	21,670	10,852	10,818	12,416	8,726	3,690	8,532	1,936	6,596	722	190	532
		20—40 ...	124,831	64,434	60,397	16,788	14,226	2,562	92,784	44,226	48,558	15,259	5,982	9,277
		40—60 ...	50,964	28,947	22,017	1,322	1,049	273	32,663	22,677	9,986	16,979	5,221	11,758
		60 and over ...	8,982	4,613	4,369	156	109	47	3,571	2,990	581	5,255	1,514	3,741
		Total ...	337,313	176,030	161,283	157,879	90,413	67,466	140,993	72,664	68,329	38,441	12,953	25,488

TABLE VII.

AGE, SEX AND CIVIL CONDITION.

DISTRICT OR STATE.	RELIGION.	AGE.	POPULATION.			UNMARRIED.			MARRIED.			WIDOWED.		
			Persons.	Males.	Females.	Persons.	Males.	Females.	Persons.	Males.	Females.	Persons.	Males.	Females.
1	2	3	4	5	6	7	8	9	10	11	12	13	14	15
Darrang —*contd.*	Hindu...	0—5 ...	30,946	15,405	15,541	30,945	15,404	15,541	1	1	...	...	...	...
		5—10 ...	33,384	16,976	16,408	33,063	16,874	16,189	288	96	192	33	6	27
		10—15 ...	22,987	12,485	10,502	21,106	12,147	8,959	1,745	315	1,430	136	23	113
		15—20 ...	15,652	7,995	7,657	9,565	6,772	2,793	5,548	1,089	4,459	539	134	405
		20—40 ...	93,534	48,457	45,077	13,426	11,407	2,019	67,493	32,126	35,367	12,615	4,924	7,691
		40—60 ...	36,351	20,766	15,585	1,010	807	203	22,520	15,950	6,570	12,821	4,009	8,812
		60 and over ...	6,464	3,315	3,149	115	82	33	2,507	2,115	392	3,842	1,118	2,734
		Total ...	**239,318**	**125,399**	**113,919**	**109,230**	**63,493**	**45,737**	**100,102**	**51,692**	**48,410**	**29,986**	**10,214**	**19,772**
	Animistic.	0—5 ...	15,292	7,595	7,697	15,281	7,595	7,686	11	...	11	...	...	...
		5—10 ...	13,130	6,711	6,419	12,984	6,661	6,323	132	47	85	14	3	11
		10—15 ...	7,587	4,045	3,542	6,550	3,729	2,821	1,008	306	702	29	10	19
		15—20 ...	4,767	2,153	2,614	2,209	1,420	789	2,409	683	1,726	149	50	99
		20—40 ...	24,086	11,821	12,265	2,268	1,818	450	19,862	9,168	10,694	1,956	835	1,121
		40—60 ...	11,646	6,439	5,207	220	161	59	8,217	5,267	2,950	3,209	1,011	2,198
		60 and over ...	1,950	1,003	947	31	20	11	835	669	166	1,084	314	770
		Total ...	**78,458**	**39,767**	**38,691**	**39,543**	**21,404**	**18,139**	**32,474**	**16,140**	**16,334**	**6,441**	**2,223**	**4,218**

TABLE VII.

AGE, SEX AND CIVIL CONDITION.

DISTRICT OR STATE.	RELIGION.	AGE.	POPULATION.			UNMARRIED.			MARRIED.			WIDOWED.		
			Persons.	Males.	Females.	Persons.	Males.	Females.	Persons.	Males.	Females.	Persons.	Males.	Females.
1	2	3	4	5	6	7	8	9	10	11	12	13	14	15
Nowgong.	All Religions.	0—5 ...	41,962	20,590	21,372	41,962	20,590	21,372	...	...	...	...	...	...
		5—10 ...	39,657	19,875	19,782	39,533	19,823	19,710	109	50	59	15	2	13
		10—15 ...	24,774	14,025	10,749	23,433	13,746	9,687	1,236	238	998	105	41	64
		15—20 ...	18,807	9,016	9,791	11,926	7,718	4,208	6,114	1,167	4,947	767	131	636
		20—40 ...	86,934	43,978	42,956	14,858	12,046	2,812	59,981	28,410	31,571	12,095	3,522	8,573
		40—60 ...	39,518	21,416	18,102	1,062	794	268	24,037	16,855	7,182	14,419	3,767	10,652
		60 and over ...	9,508	4,095	5,413	130	86	44	3,528	2,810	718	5,850	1,199	4,651
		Total ...	**261,160**	**132,995**	**128,165**	**132,904**	**74,803**	**58,101**	**95,005**	**49,530**	**45,475**	**33,251**	**8,662**	**24,589**
	Hindu...	0—5 ...	25,515	12,526	12,989	25,515	12,526	12,989	...	...	...	...	...	...
		5—10 ...	24,922	12,456	12,466	24,834	12,419	12,415	75	35	40	13	2	11
		10—15 ...	15,671	9,068	6,603	14,806	8,898	5,908	802	141	661	63	29	34
		15—20 ...	11,835	5,719	6,116	7,475	5,024	2,451	3,803	601	3,202	557	94	463
		20—40 ...	57,260	28,908	28,352	10,066	8,480	1,586	38,614	18,008	20,606	8,580	2,420	6,160
		40—60 ...	26,658	14,303	12,355	690	552	138	15,179	10,952	4,227	10,789	2,799	7,990
		60 and over ...	5,848	2,285	3,563	69	46	23	1,823	1,467	356	3,956	772	3,184
		Total ...	**167,709**	**85,265**	**82,444**	**83,455**	**47,945**	**35,510**	**60,296**	**31,204**	**29,092**	**23,958**	**6,116**	**17,842**

TABLE VII.

AGE, SEX AND CIVIL CONDITION.

DISTRICT OR STATE.	RELIGION.	AGE.	POPULATION.			UNMARRIED.			MARRIED.			WIDOWED.		
			Persons.	Males.	Females.	Persons.	Males.	Females.	Persons.	Males.	Females.	Persons.	Males.	Females.
1	2	3	4	5	6	7	8	9	10	11	12	13	14	15
Nowgong —*contd.*	Animistic.	0—5 ...	14,321	7,048	7,273	14,321	7,048	7,273	...	...	...	...	...	...
		5—10 ...	12,567	6,326	6,241	12,538	6,314	6,224	27	12	15	2	...	2
		10—15 ...	7,844	4,230	3,614	7,436	4,136	3,300	375	85	290	33	9	24
		15—20 ...	6,010	2,812	3,198	3,837	2,264	1,573	1,995	518	1,477	178	30	148
		20—40 ...	24,988	12,404	12,584	3,948	2,805	1,143	18,022	8,670	9,352	3,018	929	2,089
		40—60 ...	10,874	5,919	4,955	295	174	121	7,557	4,954	2,603	3,022	791	2,231
		60 and over ...	3,163	1,551	1,612	51	33	18	1,487	1,170	317	1,625	348	1,277
		Total ...	79,767	40,290	39,477	42,426	22,774	19,652	29,463	15,409	14,054	7,878	2,107	5,771
Sibsagar	All Religions.	0—5 ...	88,670	43,442	45,228	88,664	43,442	45,222	2	...	2	4	...	4
		5—10 ...	85,566	43,522	42,044	84,735	43,220	41,515	765	278	487	66	24	42
		10—15 ...	62,351	34,036	28,315	58,389	33,161	25,228	3,759	781	2,978	203	94	109
		15—20 ...	45,064	23,295	21,769	30,504	20,123	10,381	13,511	2,672	10,839	1,049	500	549
		20—40 ...	213,970	113,759	100,211	33,000	27,730	5,270	159,904	76,345	83,559	21,066	9,684	11,382
		40—60 ...	84,372	48,774	35,598	2,485	1,950	535	56,793	38,730	18,063	25,094	8,094	17,000
		60 and over ...	17,976	10,157	7,819	463	356	107	8,601	6,949	1,652	8,912	2,852	6,060
		Total ...	597,969	316,985	80,984	298,240	169,982	128,258	243,335	125,755	117,580	56,394	21,248	35,146

TABLE VII.

AGE, SEX AND CIVIL CONDITION.

DISTRICT.	RELIGION.	AGE.	POPULATION.			UNMARRIED.			MARRIED.			WIDOWED.		
			Persons.	Males.	Females.	Persons.	Males.	Females.	Persons.	Males.	Females.	Persons	Males.	Females.
1	2	3	4	5	6	7	8	9	10	11	12	13	14	15
Sibsagar.—*contd.*	Hindu ...	0—5 ...	77,440	37,904	39,536	77,434	37,904	39,530	2	...	2	4	...	4
		5—10 ...	75,083	38,080	37,003	74,387	37,844	36,543	649	221	428	47	15	32
		10—15 ...	55,225	30,109	25,116	51,641	29,333	22,308	3,405	693	2,712	179	83	96
		15—20 ...	39,627	20,550	19,077	26,824	17,800	9,024	11,874	2,313	9,561	929	437	492
		20—40 ...	192,092	101,608	90,484	28,968	24,594	4,374	143,645	68,046	75,599	19,479	8,968	10,511
		40—60 ...	75,483	43,437	32,046	2,157	1,710	447	50,076	34,288	15,788	23,250	7,439	15,811
		60 and over ...	14,530	8,232	6,298	370	302	68	6,306	5,352	954	7,854	2,578	5,276
		Total ...	529,480	279,920	249,560	261,781	149,487	112,294	215,957	110,913	105,044	51,742	19,520	32,222
Lakhimpur.	All Religions.	0—5 ...	54,737	26,484	28,253	54,723	26,473	28,250	12	9	3	2	2	...
		5—10 ...	48,857	25,142	23,715	48,282	24,948	23,334	545	183	362	30	11	19
		10—15 ...	33,741	18,353	15,388	31,262	17,764	13,498	2,332	535	1,797	147	54	93
		15—20 ...	25,921	12,408	13,513	16,032	9,928	6,104	9,222	2,276	6,946	667	204	463
		20—40 ...	150,828	82,621	68,207	23,874	18,146	5,728	110,734	56,563	54,171	16,220	7,912	8,308
		40—60 ...	49,033	29,750	19,283	2,128	1,344	784	33,916	23,782	10,134	12,989	4,624	8,365
		60 and over ...	8,279	4,601	3,678	204	143	61	4,054	3,182	872	4,021	1,276	2,745
		Total ...	371,396	199,359	172,037	176,505	98,746	77,759	160,815	86,530	74,285	34,076	14,083	19,993

TABLE VII.

AGE, SEX AND CIVIL CONDITION.

DISTRICT.	RELIGION.	AGE.	POPULATION.			UNMARRIED.			MARRIED.			WIDOWED.		
			Persons.	Males.	Females.	Persons.	Males.	Females.	Persons.	Males.	Females.	Persons.	Males.	Females.
1	2	3	4	5	6	7	8	9	10	11	12	13	14	15
Lakhimpur—*contd.*	Hindu	0—5 ...	49,414	23,928	25,486	49,401	23,918	25,483	11	8	3	2	2	...
		5—10 ...	43,567	22,523	21,044	43,039	22,347	20,692	498	165	333	30	11	19
		10—15 ...	30,129	16,327	13,802	27,866	15,810	12,056	2,131	471	1,660	132	46	86
		15—20 ...	23,022	10,943	12,079	14,174	8,774	5,400	8,230	1,981	6,249	618	188	430
		20—40 ...	136,350	73,666	62,684	20,987	15,705	5,282	100,286	50,568	49,718	15,077	7,393	7,684
		40—60 ...	43,795	26,400	17,395	1,933	1,177	756	29,990	20,996	8,994	11,872	4,227	7,645
		60 and over ...	7,207	3,965	3,242	183	126	57	3,437	2,714	723	3,587	1,125	2,462
		Total ...	**333,484**	**177,752**	**155,732**	**157,583**	**87,857**	**69,726**	**144,583**	**76,903**	**67,680**	**31,318**	**12,992**	**18,326**
Lushai Hills.	All Religions.	0—5 ...	12,821	6,148	6,673	12,821	6,148	6,673	...	...	..	...	...	...
		5—10 ...	10,479	4,947	5,532	10,436	4,928	5,508	40	19	21	3	..	3
		10—15 ...	8,125	3,961	4,164	7,959	3,903	4,056	156	57	99	10	1	9
		15—20 ...	7,492	3,354	4,138	6,169	3,050	3,119	1,169	280	889	154	24	130
		20—40 ...	26,968	12,861	14,107	5,771	3,733	2,038	18,420	8,515	9,905	2,777	613	2,164
		40—60 ...	12,446	6,022	6,424	568	204	364	8,755	5,453	3,302	3,123	365	2,758
		60 and over ...	4,103	1,711	2,392	275	51	224	1,928	1,430	498	1,900	230	1,670
		Total ...	**82,434**	**39,004**	**43,430**	**43,999**	**22,017**	**21,982**	**30,468**	**15,754**	**14,714**	**7,967**	**1,233**	**6,734**

TABLE VII.

AGE, SEX AND CIVIL CONDITION.

DISTRICT.	RELIGION.	AGE.	POPULATION.			UNMARRIED.			MARRIED.			WIDOWED.		
			Persons.	Males.	Females.	Persons.	Males.	Females.	Persons.	Males.	Females.	Persons.	Males.	Females.
1	2	3	4	5	6	7	8	9	10	11	12	13	14	15
Lushai Hills—*contd.*	Animistic	0—5 ...	12,483	5,975	6,508	12,483	5,975	6,508	...	...	...	...	...	...
		5—10 ..	10,254	4,838	5,416	10,215	4,821	5,394	36	17	19	3	...	3
		10—15 ...	7,996	3,886	4,110	7,848	3,831	4,017	138	54	84	10	1	9
		15—20 ...	7,167	3,117	4,050	5,966	2,860	3,106	1,051	234	817	150	23	127
		20—40 ...	24,624	10,826	13,798	4,950	2,917	2,033	16,950	7,339	9,611	2,724	570	2,154
		40—60 ...	12,079	5,722	6,357	534	171	363	8,449	5,197	3,252	3,096	354	2,742
		60 and over ...	4,054	1,674	2,380	273	49	224	1,894	1,401	493	1,887	224	1,663
		Total ...	78,657	36,038	42,619	42,269	20,624	21,645	28,518	14,242	14,276	7,870	1,172	6,698
North Cachar.	All Religions.	0—5 ...	3,889	1,907	1,982	3,889	1,907	1,982	...	...	...	...	...	...
		5—10 ...	3,398	1,780	1,618	3,352	1,766	1,586	36	11	25	10	3	7
		10—15 ...	2,923	1,662	1,261	2,647	1,553	1,094	254	99	155	22	10	12
		15—20 ...	3,556	2,035	1,521	2,294	1,572	722	1,176	440	736	86	23	63
		20—40 ...	20,528	15,446	5,082	4,545	4,194	351	14,507	10,572	3,935	1,476	680	796
		40—60 ...	5,490	3,924	1,566	319	267	52	4,033	3,302	731	1,138	355	783
		60 and over ...	1,028	601	427	28	22	6	534	440	94	466	139	327
		Total ...	40,812	27,355	13,457	17,074	11,281	5,793	20,540	14,864	5,676	3,198	1,210	1,988

TABLE VII.

AGE, SEX AND CIVIL CONDITION.

DISTRICT.	RELIGION.	AGE.	POPULATION.			UNMARRIED.			MARRIED.			WIDOWED.		
			Persons.	Males.	Females.	Persons.	Males.	Females.	Persons.	Males.	Females.	Persons.	Males.	Females.
1	2	3	4	5	6	7	8	9	10	11	12	13	14	15
North Cachar —*contd.*	Animistic	0—5 ...	1,778	866	912	1,778	866	912	...	...	...	...	...	...
		5—10 ..	1,533	819	714	1,526	817	709	5	2	3	2	...	2
		10—15 ...	1,028	525	503	989	515	474	34	9	25	5	1	4
		15—20 ...	946	419	527	669	360	309	247	54	193	30	5	25
		20—40 ...	3,518	1,638	1,880	566	383	183	2,501	1,154	1,347	451	101	350
		40—60 ..	1,501	741	760	60	17	43	1,020	632	388	421	92	329
		60 and over ...	535	270	265	7	6	1	259	194	65	269	70	199
		Total ...	10,839	5,278	5,561	5,595	2,964	2,631	4,066	2,045	2,021	1,178	269	909
Naga Hills.	All Religions.	0—5 ...	13,261	6,461	6,800	13,261	6,461	6,800	...	...	...	...	...	...
		5—10 ...	14,329	7,432	6,897	14,319	7,430	6,889	10	2	8	...	...	...
		10—15 ...	8,396	4,406	3,990	8,284	4,400	3,884	107	6	101	5	...	5
		15—20 ...	6,772	3,247	3,525	5,242	3,046	2,196	1,334	167	1,167	196	34	162
		20—40 ...	36,467	18,191	18,276	4,889	3,638	1,251	27,017	12,590	14,427	4,561	1,963	2,598
		40—60 ...	18,418	9,667	8,751	288	202	86	13,345	8,087	5,258	4,785	1,378	3,407
		60 and over ...	4,759	2,252	2,507	44	25	19	2,382	1,652	730	2,333	575	1,758
		Total ...	102,402	51,656	50,746	46,327	25,202	21,125	44,195	22,504	21,691	11,880	3,950	7,930

TABLE VII.

AGE, SEX AND CIVIL CONDITION.

DISTRICT.	RELIGION.	AGE.	POPULATION.			UNMARRIED.			MARRIED.			WIDOWED.		
			Persons.	Males.	Females.	Persons.	Males.	Females.	Persons.	Males.	Females.	Persons.	Males.	Females.
1	2	3	4	5	6	7	8	9	10	11	12	13	14	15
Naga Hills—*contd.*	Animistic.	0—5 ...	12,801	6,213	6,588	12,801	6,213	6,588	...	...	...	...	...	...
		5—10 ...	13,931	7,245	6,686	13,923	7,243	6,680	8	2	6	...	...	...
		10—15 ...	8,120	4,261	3,859	8,039	4,257	3,782	77	4	73	4	...	4
		15—20 ...	6,388	2,987	3,401	4,998	2,832	2,166	1,198	121	1,077	192	34	158
		20—40 ...	33,967	16,304	17,663	4,213	2,975	1,238	25,330	11,455	13,875	4,424	1,874	2,550
		40—60 ...	18,026	9,357	8,669	273	187	86	13,048	7,830	5,218	4,705	1,340	3,365
		60 and over ...	4,715	2,230	2,485	42	23	19	2,361	1,641	720	2,312	566	1,746
		Total ...	97,948	48,597	49,351	44,289	23,730	20,559	42,022	21,053	20,969	11,637	3,814	7,823
Khasi and Jaintia Hills.	All Religions.	0—5 ...	31,437	15,182	16,255	31,437	15,182	16,255	...	...	...	...	...	...
		5—10 ...	27,952	14,144	13,808	27,878	14,107	13,771	65	31	34	9	6	3
		10—15 ...	22,930	11,720	11,210	22,304	11,638	10,666	555	73	482	71	9	62
		15—20 ...	18,847	8,513	10,334	12,386	7,135	5,251	5,542	1,256	4,286	919	122	797
		20—40 ...	65,366	30,993	34,373	8,546	5,445	3,101	48,187	23,292	24,895	8,633	2,256	6,377
		40—60 ...	27,381	13,142	14,239	537	262	275	18,456	11,110	7,346	8,388	1,770	6,618
		60 and over ...	8,337	3,527	4,810	109	47	62	3,732	2,585	1,147	4,496	895	3,601
		Total ...	202,250	97,221	105,029	103,197	53,816	49,381	76,537	38,347	38,190	22,516	5,058	17,458

TABLE VII.

AGE, SEX AND CIVIL CONDITION.

DISTRICT.	RELIGION.	AGE.	POPULATION.			UNMARRIED.			MARRIED.			WIDOWED.		
			Persons.	Males.	Females.	Persons.	Males.	Females.	Persons.	Males.	Females.	Persons.	Males.	Females.
1	2	3	4	5	6	7	8	9	10	11	12	13	14	15
Khasi and Jaintia Hills—*contd.*	Animistic	0—5 ...	28,204	13,603	14,601	28,204	13,603	14,601	...	...	...	...	...	...
		5—10 ...	24,882	12,579	12,303	24,822	12,549	12,273	51	24	27	9	6	3
		10—15 ...	20,221	10,283	9,938	19,689	10,217	9,472	464	57	407	68	9	59
		15—20 ...	16,414	7,275	9,139	10,721	6,058	4,663	4,822	1,099	3,723	871	118	753
		20—40 ...	56,548	25,782	30,766	6,931	4,101	2,830	41,673	19,653	22,020	7,944	2,028	5,916
		40—60 ...	24,434	11,460	12,974	473	212	261	16,377	9,671	6,706	7,584	1,577	6,007
		60 and over ...	7,572	3,172	4,400	92	37	55	3,361	2,310	1,051	4,119	825	3,294
		Total ...	178,275	84,154	94,121	90,932	46,777	44,155	66,748	32,814	33,934	20,595	4,563	16,032
	Christian.	0—5 ...	2,604	1,261	1,343	2,604	1,261	1,343	...	...	...	...	...	...
		5—10 ...	2,530	1,275	1,255	2,529	1,275	1,254	1	...	1	...	...	...
		10—15 ...	2,277	1,170	1,107	2,237	1,167	1,070	38	3	35	2	...	2
		15—20 ...	1,798	774	1,024	1,259	697	562	500	73	427	39	4	35
		20—40 ...	5,501	2,622	2,879	747	508	239	4,211	1,974	2,237	543	140	403
		40—60 ...	2,019	939	1,080	26	14	12	1,350	819	531	643	106	537
		60 and over ...	592	226	366	6	...	6	264	176	88	322	50	272
		Total ...	17,321	8,267	9,054	9,408	4,922	4,486	6,364	3,045	3,319	1,549	300	1,249

TABLE VII

AGE, SEX AND CIVIL CONDITION.

DISTRICT.	RELIGION.	AGE.	POPULATION.			UNMARRIED.			MARRIED.			WIDOWED.		
			Persons.	Males.	Females.	Persons.	Males.	Females.	Persons.	Males.	Females.	Persons.	Males.	Females.
1	2	3	4	5	6	7	8	9	10	11	12	13	14	15
Garo Hills.	All Religions.	0—5 ...	23,953	12,108	11,845	23,944	12,102	11,842	9	6	3	...	...	...
		5—10 ...	22,303	11,494	10,809	21,685	11,415	10,270	599	76	523	19	3	16
		10—15 ...	14,911	7,731	7,180	12,131	7,257	4,874	2,700	460	2,240	80	14	66
		15—20 ...	12,714	5,367	7,347	5,365	3,665	1,700	7,081	1,657	5,424	268	45	223
		20—40 ...	41,704	20,561	21,143	3,736	2,974	762	35,851	17,058	18,793	2,117	529	1,588
		40—60 ...	16,854	9,463	7,391	339	199	140	14,146	8,734	5,412	2,369	530	1,839
		60 and over ...	5,835	3,311	2,524	125	75	50	4,113	2,821	1,292	1,597	415	1,182
		Total ...	138,274	70,035	68,239	67,325	37,687	29,638	64,499	30,812	33,687	6,450	1,536	4,914
	Animistic	0—5 ...	20,141	10,211	9,930	20,133	10,205	9,928	8	6	2	...	...	...
		5—10 ...	18,279	9,449	8,830	17,765	9,389	8,376	502	58	444	12	2	10
		10—15 ...	12,238	6,230	6,008	9,932	5,806	4,126	2,247	412	1,835	59	12	47
		15—20 ...	10,518	4,353	6,165	4,296	2,816	1,480	6,025	1,497	4,528	197	40	157
		20—40 ...	33,407	15,868	17,539	2,469	1,817	652	29,629	13,739	15,890	1,309	312	997
		40—60 ...	13,846	7,618	6,228	261	144	117	12,100	7,130	4,970	1,485	344	1,141
		60 and over ...	4,845	2,813	2,032	107	62	45	3,691	2,458	1,233	1,047	293	754
		Total ...	113,274	56,542	56,732	54,963	30,239	24,724	54,202	25,300	28,902	4,109	1,003	3,106

TABLE VII.

AGE, SEX AND CIVIL CONDITION.

DISTRICT.	RELIGION.	AGE.	POPULATION.			UNMARRIED.			MARRIED.			WIDOWED.		
			Persons.	Males.	Females.	Persons.	Males.	Females.	Persons.	Males.	Females.	Persons.	Males.	Females.
1	2	3	4	5	6	7	8	9	10	11	12	13	14	15
Manipur	All Religions.	0—5 ...	45,837	22,637	23,200	45,835	22,637	23,198	2	...	2	...	...	...
		5—10 ...	40,477	20,630	19,847	40,193	20,491	19,702	219	120	99	65	19	46
		10—15 ...	26,759	13,915	12,844	25,953	13,745	12,208	764	165	599	42	5	37
		15—20 ...	21,364	9,930	11,434	14,458	8,818	5,640	6,432	1,067	5,365	474	45	429
		20—40 ...	84,468	40,565	43,903	12,772	9,670	3,102	65,288	29,359	35,929	6,408	1,536	4,872
		40—60 ...	48,051	24,037	24,014	850	549	301	36,373	21,307	15,066	10,828	2,181	8,647
		60 and over ...	17,509	7,918	9,591	338	189	149	7,847	5,913	1,934	9,324	1,816	7,508
		Total ...	**284,465**	**139,632**	**144,833**	**140,399**	**76,099**	**64,300**	**116,925**	**57,931**	**58,994**	**27,141**	**5,602**	**21,539**
	Hindu...	0—5 ...	28,873	14,526	14,347	28,871	14,526	14,345	2	...	2	...	...	...
		5—10 ...	25,870	13,419	12,451	25,700	13,343	12,357	134	67	67	36	9	27
		10—15 ...	16,830	8,844	7,986	16,191	8,723	7,468	606	118	488	33	3	30
		15—20 ...	14,018	6,503	7,515	8,147	5,627	2,520	5,448	841	4,607	423	35	388
		20—40 ...	49,409	24,383	25,026	5,668	5,031	637	39,126	18,395	20,731	4,615	957	3,658
		40—60 ...	25,153	12,245	12,908	582	378	204	18,235	10,809	7,426	6,336	1,058	5,278
		60 and over ...	10,424	4,566	5,858	254	152	102	4,564	3,414	1,150	5,606	1,000	4,606
		Total ...	**170,577**	**84,486**	**86,091**	**85,413**	**47,780**	**37,633**	**68,115**	**33,644**	**34,471**	**17,049**	**3,062**	**13,987**

TABLE VII.

AGE, SEX AND CIVIL CONDITION.

DISTRICT.	RELIGION.	AGE.	POPULATION.			UNMARRIED.			MARRIED.			WIDOWED.		
			Persons.	Males.	Females.	Persons.	Males.	Females.	Persons.	Males.	Females.	Persons.	Males.	Females.
1	2	3	4	5	6	7	8	9	10	11	12	13	14	15
Manipur—*contd.*	Animistic	0—5 ...	14,831	7,063	7,768	14,831	7,063	7,768	...	...	...	...	...	...
		5—10 ...	12,624	6,217	6,407	12,527	6,164	6,363	71	43	28	26	10	16
		10—15 ...	8,768	4,511	4,257	8,666	4,474	4,192	95	35	60	7	2	5
		15—20 ...	6,533	3,062	3,471	5,905	2,928	2,977	595	126	469	33	8	25
		20—40 ...	32,177	14,678	17,499	6,867	4,437	2,430	23,666	9,705	13,961	1,644	536	1,108
		40—60 ...	21,689	11,161	10,528	237	148	89	17,207	9,935	7,272	4,245	1,078	3,167
		60 and over ...	6,685	3,163	3,522	70	32	38	3,072	2,337	735	3,543	794	2,749
		Total ...	103,307	49,855	53,452	49,103	25,246	23,857	44,706	22,181	22,525	9,498	2,428	7,070

TABLE VIII.

EDUCATION.

RELIGION AND AGE	POPULATION.									LITERATE IN									LITERATE IN ENGLISH.		
	Total			Literate.			Illiterate.			Bengali.			Assamese.			Other Languages.					
	Persons.	Males.	Females.	Persons.	Males.	Females.	Persons.	Males.	Females.	Persons.	Males.	Females.	Persons.	Males.	Females.	Persons.	Males.	Females.	Persons.	Males.	Females.
1	2	3	4	5	6	7	8	9	10	11	12	13	14	15	16	17	18	19	20	21	22
All religions. 0—10 ...	1,860,358	926,126	934,232	13,445	11,953	1,492	1,846,913	914,173	932,740	9,493	8,511	982	3,633	3,192	441	337	297	40	594	508	86
10—15 ...	642,447	354,678	287,769	25,107	23,091	2,016	617,340	331,587	285,753	16,476	15,448	1,028	7,867	6,912	955	847	784	63	2,381	2,259	122
15—20 ...	498,937	236,074	262,863	23,814	21,728	2,086	475,123	214,346	260,777	15,558	14,457	1,101	6,908	6,030	878	1,855	1,778	77	2,785	2,619	166
20 and over ...	3,124,601	1,626,814	1,497,787	160,020	152,480	7,540	2,964,581	1,474,334	1,490,247	101,507	97,426	4,081	40,382	37,830	2,552	19,976	19,527	449	14,789	13,836	953
Total ...	6,126,343	3,143,692	2,982,651	222,386	209,252	13,134	5,903,957	2,934,440	2,969,517	143,034	135,842	7,192	58,790	53,964	4,826	23,015	22,386	629	20,549	19,222	1,327
Hindu. 0—10 ...	966,360	481,657	484,703	10,301	9,378	923	956,059	472,279	483,780	7,592	6,808	784	2,675	2,535	140	162	145	17	363	355	8
10—15 ...	348,789	193,843	154,946	18,849	17,789	1,060	329,940	176,054	153,886	13,214	12,372	842	5,721	5,479	242	410	394	16	1,831	1,804	27
15—20 ...	273,533	134,065	139,468	17,658	16,522	1,136	255,875	117,543	138,332	12,126	11,222	904	4,996	4,791	205	1,086	1,068	18	2,120	2,089	31
20 and over ...	1,840,417	968,453	871,964	121,319	117,086	4,233	1,719,098	851,367	867,731	77,709	74,278	3,431	32,326	31,646	680	14,471	14,258	213	10,070	9,970	100
Total ...	3,429,099	1,778,018	1,651,081	168,127	160,775	7,352	3,260,972	1,617,243	1,643,729	110,641	104,680	5,961	45,718	44,451	1,267	16,129	15,865	264	14,384	14,218	166

All religions, total, column 14.—Includes 3,913 males and 3,293 females literate in Khasi language.

In Table VIII for all religions in the Khasi and Jaintia Hills 13 males and 3 females literate in Assamese, were shown under the head of "Literate in other languages." In this part of the table they are shown under the head of "Literate in Assamese."

TABLE VIII.

EDUCATION.

RELIGION AND AGE.	POPULATION.									LITERATE IN									LITERATE IN ENGLISH.		
	Total.			Literate.			Illiterate.			Bengali.			Assamese.			Other Languages.					
	Persons.	Males.	Females.	Persons.	Males.	Females.	Persons.	Males.	Females.	Persons.	Males.	Females.	Persons.	Males.	Females.	Persons.	Males.	Females.	Persons.	Males.	Females.
1	2	3	4	5	6	7	8	9	10	11	12	13	14	15	16	17	18	19	20	21	22
Muhammadan. 0—10 ...	533,519	265,245	268,274	2,087	1,903	184	531,432	263,342	268,090	1,775	1,625	150	191	176	15	132	112	20	45	41	4
10—15 ...	181,999	103,220	78,779	4,042	3,861	181	177,957	99,359	78,598	3,035	2,914	121	357	329	28	264	229	35	274	270	4
15—20 ...	139,538	63,898	75,640	3,772	3,590	182	135,766	60,308	75,458	3,148	3,020	128	298	277	21	326	290	36	354	348	6
20 and over ...	726,261	384,290	341,971	27,276	26,633	643	698,985	357,657	341,328	22,213	21,787	426	1,821	1,756	65	3,571	3,409	162	1,713	1,693	20
Total .	1,581,317	816,653	764,664	37,177	35,987	1,190	1,544,140	780,666	763,474	30,171	29,346	825	2,667	2,538	129	4,293	4,040	253	2,386	2,352	34
Christian. 0—10 ...	10,386	5,211	5,175	707	393	314	9,679	4,818	4,861	54	26	28	527	289	238	4	4	...	169	96	73
10—15 ...	4,141	2,206	1,935	1,423	777	646	2,718	1,429	1,289	125	75	50	1,241	664	577	16	13	3	208	125	83
15—20 ...	3,327	1,485	1,842	1,312	683	629	2,015	802	1,213	172	109	63	1,066	542	524	30	13	17	243	125	118
20 and over ...	18,115	9,565	8,550	6,351	4,142	2,209	11,764	5,423	6,341	836	652	184	3,682	2,256	1,426	134	95	39	2,591	1,786	811
Total ...	35,969	18,467	17,502	9,793	5,995	3,798	26,176	12,472	13,704	1,187	862	325	6,516	3,751	2,765	184	125	59	3,211	2,126	1,085
Animistic. 0—10 ...	347,658	172,805	174,853	291	239	52	347,367	172,566	174,801	40	37	3	236	189	47	16	14	2	12	11	1
10—15 ...	106,440	54,780	51,660	660	546	114	105,780	54,234	51,546	65	61	4	534	431	103	68	61	7	50	45	5
15—20 ...	81,449	35,971	45,478	836	705	131	80,610	35,266	45,344	81	80	1	540	414	126	222	218	4	50	43	7
20 and over ...	532,790	259,711	273,079	3,555	3,149	406	529,235	256,562	272,673	576	563	13	2,480	2,112	368	547	524	23	287	276	11
Total ...	1,068,334	523,267	545,067	5,342	4,639	703	1,062,992	518,628	544,364	762	741	21	3,790	3,146	644	853	817	36	399	375	24

TABLE VIII.
EDUCATION.

RELIGION AND AGE.	POPULATION.									LITERATE IN									LITERATE IN ENGLISH.		
	TOTAL.			LITERATE.			ILLITERATE.			BENGALI.			ASSAMESE.			OTHER LANGUAGES.					
	Persons.	Males.	Females.	Persons.	Males.	Females.	Persons.	Males.	Females.	Persons.	Males.	Females.	Persons.	Males.	Females.	Persons.	Males.	Females.	Persons.	Males.	Females.
1	2	3	4	5	6	7	8	9	10	11	12	13	14	15	16	17	18	19	20	21	22
Cachar.																					
All religions. 0—10 ...	120,293	60,657	59,636	1,274	1,149	125	119,019	59,508	59,511	1,231	1,117	114	...	...	...	26	26	...	22	11	11
10—15 ...	46,033	25,637	20,396	1,991	1,871	120	44,042	23,766	20,276	1,907	1,795	112	...	...	...	77	73	4	41	37	4
15—20 ...	35,235	16,565	18,670	2,054	1,935	119	33,181	14,630	18,551	1,907	1,795	112	...	...	...	139	136	3	49	44	5
20 and over ...	213,220	113,947	99,273	15,243	14,825	418	197,977	99,122	98,855	12,852	12,507	345	4	4	...	2,128	2,107	21	661	601	60
Total ...	414,781	216,806	197,975	20,562	19,780	782	394,219	197,026	197,193	17,897	17,214	683	4	4	...	2,370	2,342	28	773	693	80
Hindu. 0—10 ...	75,261	37,682	37,579	1,022	911	111	74,239	36,771	37,468	1,011	900	111	...	...	...	11	11	...	5	5	...
10—15 ...	30,791	16,898	13,893	1,564	1,456	108	29,227	15,442	13,785	1,518	1,413	105	...	...	...	46	43	3	30	30	...
15—20 ...	23,613	11,113	12,500	1,644	1,535	109	21,969	9,578	12,391	1,554	1,447	107	...	...	...	90	88	2	33	32	1
20 and over ...	149,299	79,676	69,623	11,871	11,543	328	137,428	68,133	69,295	10,302	9,991	311	3	3	...	1,566	1,549	17	352	351	1
Total ...	278,964	145,369	133,595	16,101	15,445	656	262,863	129,924	132,939	14,385	13,751	634	3	3	...	1,713	1,691	22	420	418	2
Muhammadan. 0—10 ...	42,430	21,721	20,709	230	229	1	42,200	21,492	20,708	215	214	1	...	...	...	15	15	...	...	...	...
10—15 ...	14,390	8,362	6,028	409	405	4	13,981	7,957	6,024	378	375	3	...	...	...	31	30	1	4	4	...
15—20 ...	10,884	5,157	5,727	391	387	4	10,493	4,770	5,723	343	340	3	...	...	...	48	47	1	7	7	...
20 and over ...	58,994	31,815	27,179	3,043	3,018	25	55,951	28,797	27,154	2,495	2,473	22	...	...	...	548	545	3	34	34	...
Total ...	126,698	67,055	59,643	4,073	4,039	34	122,625	63,016	59,609	3,431	3,402	29	...	...	...	642	637	5	45	45	...

TABLE VIII.

EDUCATION.

RELIGION AND AGE.	POPULATION.									LITERATE IN									LITERATE IN ENGLISH.		
	TOTAL.			LITERATE.			ILLITERATE.			BENGALI.			ASSAMESE.			OTHER LANGUAGES.					
	Persons.	Males.	Females.	Persons.	Males.	Females.	Persons.	Males.	Females.	Persons.	Males.	Females.	Persons.	Males.	Females.	Persons.	Males.	Females.	Persons.	Males.	Females.
1	2	3	4	5	6	7	8	9	10	11	12	13	14	15	16	17	18	19	20	21	22
Sylhet.																					
All religions. 0—10 ...	681,099	336,379	344,720	6,866	6,226	640	674,233	330,153	344,080	6,761	6,140	621	...	...	...	94	77	17	154	148	6
10—15 ...	253,922	143,375	110,547	12,077	11,463	614	241,845	131,912	109,933	11,394	10,809	585	...	...	...	240	211	29	783	777	6
15—20 ...	202,449	93,613	108,836	10,614	9,935	679	191,835	83,678	108,157	10,261	9,609	652	...	...	...	349	323	26	950	931	19
20 and over ...	1,104,378	567,693	536,685	67,962	65,344	2,618	1,036,416	502,349	534,067	64,641	62,203	2,438	3	2	1	3,108	2,964	144	4,079	3,999	80
Total ..	2,241,848	1,141,060	1,100,788	97,519	92,968	4,551	2,144,329	1,048,092	1,096,237	93,057	88,761	4,296	3	2	1	3,791	3,575	216	5,966	5,855	111
Hindu. 0—10 ...	274,593	135,189	139,404	5,407	4,923	484	269,186	130,266	138,920	5,395	4,913	482	...	...	...	12	10	2	134	131	3
10—15 ...	111,963	63,149	48,814	9,241	8,758	483	102,722	54,391	48,331	9,184	8,701	483	...	...	...	56	56	...	674	669	5
15—20 ...	94,783	45,385	49,398	8,063	7,512	551	86,720	37,873	48,847	7,930	7,379	551	...	...	...	133	133	...	790	780	10
20 and over ...	567,909	290,252	277,657	50,233	48,128	2,105	517,676	242,124	275,552	48,712	46,620	2,092	...	...	...	1,517	1,504	13	3,118	3,094	24
Total	1,049,248	533,975	515,273	72,944	69,321	3,623	976,304	464,654	511,650	71,221	67,613	3,608	...	...	...	1,718	1,703	15	4,716	4,674	42
Muhammadan. 0—10 ...	402,736	199,283	203,453	1,433	1,290	143	401,303	197,993	203,310	1,351	1,223	128	...	...	...	81	66	15	10	9	1
10—15 ...	140,667	79,568	61,099	2,811	2,691	120	137,856	76,877	60,979	2,193	2,100	93	...	...	...	177	150	27	108	107	1
15—20 ...	106,630	47,759	58,871	2,517	2,401	116	104,113	45,358	58,755	2,306	2,216	90	...	...	...	208	182	26	151	149	2
20 and over ...	530,291	274,070	256,221	17,336	16,885	451	512,955	257,185	255,770	15,796	15,472	324	2	1	1	1,533	1,407	126	701	696	5
Total ...	1,180,324	600,680	579,644	24,097	23,267	830	1,156,227	577,413	578,814	21,646	21,011	635	2	1	1	1,999	1,805	194	970	961	9

TABLE VIII.

EDUCATION.

RELIGION AND AGE.	POPULATION.									LITERATE IN									LITERATE IN ENGLISH.		
	TOTAL.			LITERATE.			ILLITERATE.			BENGALI.			ASSAMESE.			OTHER LANGUAGES.					
	Persons.	Males.	Females.	Persons.	Males.	Females.	Persons.	Males.	Females.	Persons.	Males.	Females.	Persons.	Males.	Females.	Persons	Males.	Females.	Persons.	Males.	Females.
1	2	3	4	5	6	7	8	9	10	11	12	13	14	15	16	17	18	19	20	21	22
Goalpara.																					
All religions. 0—10 ...	152,838	76,425	76,413	649	571	78	152,189	75,854	76,335	622	548	74	1	1	...	17	16	1	53	49	4
10—15 ...	44,897	24,948	19,949	1,225	1,152	73	43,672	23,796	19,876	1,166	1,093	73	2	2	...	56	56	...	203	199	4
15—20 ...	38,025	18,128	19,897	1,209	1,145	64	36,816	16,983	19,833	1,019	989	30	11	11	...	113	113	...	166	163	3
20 and over ...	226,292	123,184	103,108	9,260	8,973	287	217,032	114,211	102,821	7,970	7,711	259	42	41	1	1,206	1,200	6	738	704	34
Total ...	462,052	242,685	219,367	12,343	11,841	502	449,709	230,844	218,865	10,777	10,341	436	56	55	1	1,392	1,385	7	1,160	1,115	45
Hindu. 0—10 ...	60,028	29,861	30,167	503	441	62	59,525	29,420	30,105	492	431	61	1	1	...	9	8	1	38	37	1
10—15 ...	18,893	10,955	7,938	941	876	65	17,952	10,079	7,873	911	846	65	2	2	...	30	30	...	168	165	3
15—20 ...	17,723	8,814	8,909	896	839	57	16,827	7,975	8,852	799	775	24	11	11	...	59	59	...	134	132	2
20 and over ...	107,052	59,909	47,143	7,095	6,879	216	99,957	53,030	46,927	6,187	5,976	211	40	39	1	876	871	5	582	573	9
Total ...	203,696	109,539	94,157	9,435	9,035	400	194,261	100,504	93,757	8,389	8,028	361	54	53	1	974	968	6	922	907	15
Muhammadan. 0—10 ...	43,657	21,936	21,721	95	93	2	43,562	21,843	21,719	87	85	2	...	...	...	5	5	...	9	9	...
10—15 ...	12,833	7,202	5,631	193	191	2	12,640	7,011	5,629	183	181	2	...	...	...	7	7	...	26	26	...
15—20 ...	11,354	5,336	6,018	204	202	2	11,150	5,134	6,016	170	168	2	...	...	...	3	3	...	24	24	...
20 and over ...	60,544	33,502	27,042	1,455	1,445	10	59,089	32,057	27,032	1,351	1,341	10	1	1	...	101	101	...	64	63	1
Total ...	128,388	67,976	60,412	1,947	1,931	16	126,441	66,045	60,396	1,791	1,775	16	1	1	...	116	116	...	123	122	1

TABLE VIII.

EDUCATION.

RELIGION AND AGE.	POPULATION.									LITERATE IN									LITERATE IN ENGLISH.		
	Total.			Literate.			Illiterate.			Bengali.			Assamese.			Other Languages.					
	Persons.	Males.	Females.	Persons.	Males.	Females.	Persons.	Males.	Females.	Persons.	Males.	Females.	Persons.	Males.	Females.	Persons.	Males.	Females.	Persons.	Males.	Females.
1	2	3	4	5	6	7	8	9	10	11	12	13	14	15	16	17	18	19	20	21	22
Goalpara—contd.																					
Animistic. 0—10 ...	47,837	23,963	23,874	24	23	1	47,813	23,940	23,873	24	23	1	...	...	...	...	...	...	...	...	...
10—15 ...	12,698	6,510	6,188	38	38	...	12,660	6,472	6,188	38	38	...	...	...	...	...	...	...	2	2	...
15—20 ...	8,528	3,747	4,781	32	32	...	8,496	3,715	4,781	31	31	...	...	...	...	...	...	...	1	1	...
20 and over ...	56,555	28,515	28,040	268	264	4	56,287	28,251	28,036	262	259	3	...	...	...	6	5	1	9	9	...
Total ...	125,618	62,735	62,883	362	357	5	125,256	62,378	62,878	355	351	4	...	...	...	6	5	1	12	12	...
Nowgong.																					
All religions. 0—10 ...	197,990	99,119	98,871	1,332	1,265	67	196,658	97,854	98,804	159	130	29	1,192	1,151	41	31	28	3	27	26	1
10—15	60,372	33,346	27,026	2,599	2,488	111	57,773	30,858	26,915	424	370	54	2,356	2,276	80	79	77	2	192	189	3
15—20 ...	41,021	19,751	21,270	2,400	2,286	114	38,621	17,465	21,156	500	439	61	2,085	2,013	72	158	157	1	296	290	6
20 and over ...	289,804	140,653	149,151	14,417	14,022	395	275,387	126,631	148,756	2,483	2,333	150	12,549	12,305	244	1,390	1,368	22	1,117	1,078	39
Total ...	589,187	292,869	296,318	20,748	20,061	687	568,439	272,808	295,631	3,566	3,272	294	18,182	17,745	437	1,658	1,630	28	1,632	1,583	49
Hindu. 0—10 ...	131,261	66,022	65,239	1,202	1,149	53	130,059	64,873	65,186	126	103	23	1,088	1,056	32	23	21	2	20	19	1
10—15 ...	42,480	23,846	18,634	2,366	2,278	88	40,114	21,568	18,546	341	299	42	2,169	2,101	68	66	65	1	165	163	2
15—20 ...	28,974	14,540	14,434	2,158	2,066	92	26,816	12,474	14,342	410	362	48	1,912	1,851	61	127	126	1	249	247	2
20 and over ...	204,648	99,546	105,102	12,687	12,386	301	191,961	87,160	104,801	1,956	1,821	135	11,488	11,291	197	1,109	1,098	11	847	844	3
Total ...	407,363	203,954	203,409	18,413	17,879	534	388,950	186,075	202,875	2,833	2,585	248	16,657	16,299	358	1,325	1,310	15	1,281	1,273	8

TABLE VIII.

EDUCATION.

RELIGION AND AGE.	POPULATION.									LITERATE IN									LITERATE IN ENGLISH.		
	Total.			Literate.			Illiterate.			Bengali.			Assamese.			Other Languages.					
	Persons.	Males.	Females.	Persons	Males.	Females.	Persons.	Males.	Females.	Persons.	Males.	Females.	Persons	Males.	Females.	Persons.	Males.	Females.	Persons.	Males.	Females.
1	2	3	4	5	6	7	8	9	10	11	12	13	14	15	16	17	18	19	20	21	22
Kamrup—contd.																					
Animistic. 0—10 ...	48,005	23,728	24,277	16	16	...	47,989	23,712	24,277	4	4	...	14	14	...	...	...	...	...	...	...
Animistic. 10—15 ...	12,344	6,284	6,060	29	28	1	12,315	6,256	6,059	7	6	1	25	25	...	...	...	...	1	1	...
Animistic. 15—20 ...	8,036	3,218	4,818	21	21	...	8,015	3,197	4,818	5	5	...	19	19	...	...	...	...	3	3	...
Animistic. 20 and over ...	57,214	26,737	30,477	310	307	3	56,904	26,430	30,474	71	70	1	262	261	1	11	10	1	19	19	...
Animistic. Total ...	125,599	59,967	65,632	376	372	4	125,223	59,595	65,628	87	85	2	320	319	1	11	10	1	23	23	...
Darrang.																					
All religions. 0—10 ...	98,553	49,621	48,932	499	440	59	98,054	49,181	48,873	111	84	27	379	348	31	17	14	3	33	28	5
All religions. 10—15 ...	32,513	17,563	14,750	862	797	65	31,451	16,766	14,685	172	140	32	695	658	37	32	30	2	76	71	5
All religions. 15—20 ...	21,670	10,852	10,818	840	776	64	20,830	10,076	10,754	242	212	30	580	550	30	81	77	4	115	111	4
All religions. 20 and over ...	184,777	97,994	86,783	7,350	7,064	286	177,427	90,930	86,497	1,844	1,746	98	4,434	4,292	142	1,200	1,177	23	989	947	42
All religions. Total ...	337,313	176,030	161,283	9,551	9,077	474	327,762	166,953	160,809	2,369	2,182	187	6,088	5,848	240	1,330	1,298	32	1,213	1,157	56
Hindu. 0—10 ...	64,330	32,381	31,949	445	397	48	63,885	31,984	31,901	105	79	26	352	325	27	12	10	2	20	20	...
Hindu. 10—15 ...	22,987	12,485	10,502	776	724	52	22,211	11,761	10,450	148	120	28	644	614	30	13	13	...	68	66	2
Hindu. 15—20 ...	15,652	7,995	7,657	732	679	53	14,920	7,316	7,604	207	181	26	537	510	27	47	46	1	102	101	1
Hindu. 20 and over ...	136,349	72,538	63,811	6,055	5,838	217	130,294	66,700	63,594	1,402	1,319	83	4,081	3,955	126	875	859	16	677	673	4
Hindu. Total ...	239,318	125,399	113,919	8,008	7,638	370	231,310	117,761	113,549	1,862	1,699	163	5,614	5,404	210	947	928	19	867	860	7

TABLE VIII.

EDUCATION.

RELIGION AND AGE.	POPULATION.									LITERATE IN									LITERATE IN ENGLISH.		
	Total.			Literate.			Illiterate.			Bengali.			Assamese.			Other Languages.					
	Persons.	Males.	Females.	Persons.	Males.	Females.	Persons.	Males.	Females.	Persons.	Males.	Females.	Persons.	Males.	Females.	Persons.	Males.	Females.	Persons.	Males.	Females.
1	2	3	4	5	6	7	8	9	10	11	12	13	14	15	16	17	18	19	20	21	22
Darrang—contd.																					
Animistic. 0—10 ...	28,422	14,306	14,116	9	8	1	28,413	14,298	14,115	...	...	...	8	8	...	1	...	1	...	...	...
10—15 ...	7,587	4,045	3,542	18	18	...	7,569	4,027	3,542	3	3	...	18	18	...	...	...	...	...	...	...
15—20 ...	4,767	2,153	2,614	20	20	...	4,747	2,133	2,614	8	8	...	18	18	...	...	...	...	...	...	...
20 and over ...	37,682	19,263	18,419	193	185	8	37,489	19,078	18,411	47	43	4	156	154	2	5	3	2	5	5	...
Total ...	78,458	39,767	38,691	240	231	9	78,218	39,536	38,682	58	54	4	200	198	2	6	3	3	5	5	...
Nowgong.																					
All religions. 0—10 ...	81,619	40,465	41,154	292	270	22	81,327	40,195	41,132	56	51	5	252	236	16	4	4	...	17	15	2
10—15 ...	24,774	14,025	10,749	727	694	33	24,047	13,331	10,716	142	136	6	640	613	27	23	23	...	83	79	4
15—20 ...	18,807	9,016	9,791	681	647	34	18,126	8,369	9,757	139	132	7	588	565	23	39	39	...	73	68	5
20 and over ...	135,960	69,489	66,471	5,609	5,506	103	130,351	63,983	66,368	1,165	1,132	33	4,187	4,128	59	655	652	3	534	516	18
Total ...	261,160	132,995	128,165	7,309	7,117	192	253,851	125,878	127,973	1,502	1,451	51	5,667	5,542	125	721	718	3	707	678	29
Hindu. 0—10 ...	50,437	24,982	25,455	244	229	15	50,193	24,753	25,440	46	42	4	220	208	12	1	1	...	13	13	...
10—15 ...	15,671	9,068	6,603	631	610	21	15,040	8,458	6,582	114	109	5	580	561	19	11	11	...	64	64	...
15—20 ...	11,835	5,719	6,116	604	583	21	11,231	5,136	6,095	115	109	6	545	529	16	25	25	...	53	53	...
20 and over ...	89,766	45,496	44,270	4,884	4,818	66	84,882	40,678	44,204	947	918	29	3,881	3,841	40	461	459	2	380	378	2
Total ...	167,709	85,265	82,444	6,363	6,240	123	161,346	79,025	82,321	1,222	1,178	44	5,226	5,139	87	498	496	2	510	508	2

TABLE VIII.

EDUCATION.

RELIGION AND AGE.	POPULATION.									LITERATE IN									LITERATE IN ENGLISH.		
	Total.			Literate.			Illiterate.			Bengali.			Assamese.			Other Languages.					
	Persons.	Males.	Females.	Persons.	Males.	Females.	Persons.	Males.	Females.	Persons.	Males.	Females.	Persons.	Males.	Females.	Persons.	Males.	Females.	Persons.	Males.	Females.
1	2	3	4	5	6	7	8	9	10	11	12	13	14	15	16	17	18	19	20	21	22
Nowgong—contd.																					
Animistic. 0—10 ...	26,888	13,374	13,514	4	4	...	26,884	13,370	13,514	1	1	...	3	3	...	...	...	...	...	...	...
10—15 ...	7,844	4,230	3,614	9	9	...	7,835	4,221	3,614	1	1	...	9	9	...	...	...	...	1	1	...
15—20 ...	6,010	2,812	3,198	11	11	...	5,999	2,801	3,198	...	...	...	11	11	...	...	...	...	...	...	...
20 and over	39,025	19,874	19,151	126	125	1	38,899	19,749	19,150	13	13	...	104	103	1	19	19	...	3	3	...
Total ...	79,767	40,290	39,477	150	149	1	79,617	40,141	39,476	15	15	...	127	126	1	19	19	...	4	4	...
Sibsagar.																					
All religions. 0—10 ...	174,236	86,964	87,272	1,048	941	107	173,188	86,023	87,165	241	201	40	799	740	59	35	30	5	105	93	12
10—15 ...	62,351	34,036	28,315	2,315	2,145	170	60,036	31,891	28,145	586	516	70	1,803	1,702	101	78	72	6	475	457	18
15—20 ...	45,064	23,295	21,769	2,223	2,043	180	42,841	21,252	21,589	595	512	83	1,545	1,452	93	192	182	10	513	493	20
20 and over ...	316,318	172,690	143,628	14,807	14,065	742	301,511	158,625	142,886	3,433	3,241	192	9,680	9,407	273	2,005	1,947	58	2,502	2,175	327
Total ...	597,969	316,985	280,984	20,393	19,194	1,199	577,576	297,791	279,785	4,855	4,470	385	13,827	13,301	526	2,310	2,231	79	3,595	3,218	377
Hindu. 0—10 ...	152,523	75,984	76,539	875	797	78	151,648	75,187	76,461	171	140	31	723	677	46	18	16	2	66	66	...
10—15 ...	55,225	30,109	25,116	2,040	1,904	136	53,185	28,205	24,980	465	410	55	1,675	1,590	85	50	49	1	383	376	7
15—20 ...	39,627	20,550	19,077	1,954	1,813	141	37,673	18,737	18,936	480	417	63	1,431	1,351	80	155	152	3	428	421	7
20 and over.	282,105	153,277	128,828	12,843	12,509	334	269,262	140,768	128,494	2,705	2,587	118	9,015	8,804	211	1,656	1,636	20	1,822	1,803	19
Total ...	529,480	279,920	249,560	17,712	17,023	689	511,768	262,897	248,871	3,821	3,554	267	12,844	12,422	422	1,879	1,853	26	2,699	2,666	33

TABLE VIII.
EDUCATION.

RELIGION AND AGE.	POPULATION.									LITERATE IN									LITERATE IN ENGLISH.		
	TOTAL.			LITERATE.			ILLITERATE.			BENGALI.			ASSAMESE.			OTHER LANGUAGES.					
	Persons.	Males.	Females.	Persons.	Males.	Females.	Persons.	Males.	Females.	Persons.	Males.	Females.	Persons.	Males.	Females.	Persons.	Males.	Females.	Persons.	Males.	Females.
1	2	3	4	5	6	7	8	9	10	11	12	13	14	15	16	17	18	19	20	21	22
Lakhimpur.																					
All religions. 0—10 ...	103,594	51,626	51,968	492	431	61	103,102	51,195	51,907	167	140	27	295	273	22	30	26	4	63	49	14
10—15 ...	33,741	18,353	15,388	1,091	1,008	83	32,650	17,345	15,305	381	348	33	671	629	42	94	88	6	208	198	10
15—20 ...	25,921	12,408	13,513	1,132	1,054	78	24,789	11,354	13,435	398	361	37	582	557	25	208	199	9	275	263	12
20 and over ...	208,140	116,972	91,168	10,364	9,800	564	197,776	107,172	90,604	3,400	3,073	327	3,966	3,866	100	2,982	2,896	86	2,021	1,912	109
Total ...	371,396	199,359	172,037	13,079	12,293	786	358,317	187,066	171,251	4,346	3,922	424	5,514	5,325	189	3,314	3,209	105	2,567	2,422	145
Hindu. 0—10 ...	92,981	46,451	46,530	370	334	36	92,611	46,117	46,494	131	112	19	248	229	19	17	14	3	36	34	2
10—15 ...	30,129	16,327	13,802	843	776	67	29,286	15,551	13,735	295	267	28	550	512	38	59	55	4	168	164	4
15—20 ...	23,022	10,943	12,079	813	761	52	22,209	10,182	12,027	269	244	25	470	449	21	137	130	7	211	207	4
20 and over	187,352	104,031	83,321	6,873	6,452	421	180,479	97,579	82,900	2,219	1,938	281	3,091	3,000	91	1,824	1,758	66	1,159	1,135	24
Total ...	333,484	177,752	155,732	8,899	8,323	576	324,585	169,429	155,156	2,914	2,561	353	4,359	4,190	169	2,037	1,957	80	1,574	1,540	34
Lushai Hills.																					
All religions. 0—10 ...	23,300	11,095	12,205	30	26	4	23,270	11,069	12,201	4	2	2	...	...	...	20	19	1	6	5	1
10—15 ...	8,125	3,961	4,164	85	78	7	8,040	3,883	4,157	4	3	1	1	1	...	70	64	6	11	11	...
15—20 ...	7,492	3,354	4,138	306	297	9	7,186	3,057	4,129	18	13	5	1	1	...	279	275	4	11	11	...
20 and over ...	43,517	20,594	22,923	1,637	1,604	33	41,880	18,990	22,890	222	213	9	50	50	...	1,292	1,273	19	154	148	6
Total ...	82,434	39,004	43,430	2,058	2,005	53	80,376	36,999	43,377	248	231	17	52	52	...	1,661	1,631	30	182	175	7

TABLE VIII.

EDUCATION.

RELIGION AND AGE.	POPULATION.									LITERATE IN									LITERATE IN ENGLISH.		
	Total.			Literate.			Illiterate.			Bengali.			Assamese.			Other Languages.					
	Persons.	Males.	Females.	Persons.	Males.	Females.	Persons.	Males.	Females.	Persons.	Males.	Females.	Persons.	Males.	Females.	Persons.	Males.	Females.	Persons.	Males.	Females.
1	2	3	4	5	6	7	8	9	10	11	12	13	14	15	16	17	18	19	20	21	22
Lushai Hills—contd.																					
Animistic. 0—10 ...	22,737	10,813	11,924	13	12	1	22,724	10,801	11,923	...	...	...	...	...	...	13	12	1	...	...	...
Animistic. 10—15 ...	7,996	3,886	4,110	63	57	6	7,933	3,829	4,104	...	...	...	...	...	...	63	57	6	...	...	...
Animistic. 15—20 ...	7,167	3,117	4,050	217	213	4	6,950	2,904	4,046	...	...	...	...	...	...	216	212	4	1	1	...
Animistic. 20 and over ...	40,757	18,222	22,535	468	454	14	40,289	17,768	22,521	1	1	...	...	...	...	458	444	14	9	9	...
Animistic. Total ...	78,657	36,038	42,619	761	736	25	77,896	35,302	42,594	1	1	...	...	...	...	750	725	25	10	10	...
North Cachar.																					
All religions. 0—10 ...	7,287	3,687	3,600	12	10	2	7,275	3,677	3,598	2	1	1	...	...	...	9	8	1	1	1	...
All religions. 10—15 ...	2,923	1,662	1,261	36	32	4	2,887	1,630	1,257	22	19	3	...	...	...	12	11	1	2	2	...
All religions. 15—20 ...	3,556	2,035	1,521	124	117	7	3,432	1,918	1,514	69	63	6	2	2	...	53	52	1	12	10	2
All religions. 20 and over ...	27,046	19,971	7,075	1,967	1,917	50	25,079	18,054	7,025	711	685	26	11	11	...	1,133	1,122	11	344	328	16
All religions. Total ...	40,812	27,355	13,457	2,139	2,076	63	38,673	25,279	13,394	804	768	36	13	13	...	1,207	1,193	14	359	341	18
Animistic. 0—10 ...	3,311	1,685	1,626	...	...	...	3,311	1,685	1,626	...	...	...	...	...	...	...	...	...	...	...	...
Animistic. 10—15 ...	1,028	525	503	...	...	...	1,028	525	503	...	...	...	...	...	...	...	...	...	...	...	...
Animistic. 15—20 ...	946	419	527	2	2	...	944	417	527	1	1	...	...	...	...	1	1	...	...	...	...
Animistic. 20 and over ...	5,554	2,649	2,905	7	7	...	5,547	2,642	2,905	6	6	...	..	...	...	1	1	...	...	...	...
Animistic. Total ...	10,839	5,278	5,561	9	9	...	10,830	5,269	5,561	7	7	...	...	...	...	2	2	...	...	...	...

TABLE VIII.
EDUCATION.

RELIGION AND AGE.	POPULATION.									LITERATE IN									LITERATE IN ENGLISH.		
	TOTAL.			LITERATE.			ILLITERATE.			BENGALI.			ASSAMESE.			OTHER LANGUAGES.					
	Persons.	Males.	Females.	Persons.	Males.	Females.	Persons.	Males.	Females.	Persons.	Males.	Females.	Persons.	Males.	Females.	Persons.	Males.	Females.	Persons.	Males.	Females.
1	2	3	4	5	6	7	8	9	10	11	12	13	14	15	16	17	18	19	20	21	22
Naga Hills.																					
All religions. 0—10 ...	27,590	13,893	13,697	44	38	6	27,546	13,855	13,691	7	6	1	15	12	3	20	18	2	8	5	3
10—15 ...	8,396	4,406	3,990	70	60	10	8,326	4,346	3,980	12	8	4	21	19	2	33	29	4	21	20	1
15—20 ...	6,772	3,247	3,525	137	126	11	6,635	3,121	3,514	28	21	7	11	11	...	92	88	4	16	15	1
20 and over ...	59,644	30,110	29,534	1,129	1,084	45	58,515	29,026	29,489	163	143	20	87	82	5	837	819	18	108	103	5
Total ...	102,402	51,656	50,746	1,380	1,308	72	101,022	50,348	50,674	210	178	32	134	124	10	982	954	28	153	143	10
Animistic. 0—10 ...	26,732	13,458	13,274	3	3	...	26,729	13,455	13,274	...	...	...	1	1	...	2	2	...	...	...	...
10—15 ...	8,120	4,261	3,859	1	1	...	8,119	4,260	3,859	...	...	...	...	...	...	1	1	...	...	...	...
15—20 ...	6,388	2,987	3,401	4	3	1	6,384	2,984	3,400	3	2	1	...	...	...	1	1	...	...	...	...
20 and over ...	56,708	27,891	28,817	16	15	1	56,692	27,876	28,816	9	9	...	5	5	...	4	3	1	3	3	...
Total ...	97,948	48,597	49,351	24	22	2	97,924	48,575	49,349	12	11	1	6	6	...	8	7	1	3	3	...
Khasi and Jaintia Hills.																					
All religions. 0—10 ...	59,389	29,326	30,063	821	519	302	58,568	28,807	29,761	59	35	24	698	429	269	28	26	2	92	72	20
10—15 ...	22,930	11,720	11,210	1,826	1,129	697	21,104	10,591	10,513	98	72	26	1,678	1,012	666	28	25	3	278	214	64
15—20 ...	18,847	8,513	10,334	1,717	1,037	680	17,130	7,476	9,654	120	83	37	1,496	861	635	69	67	2	282	195	87
20 and over ...	101,084	47,662	53,422	7,114	5,228	1,886	93,970	42,434	51,536	716	621	95	5,333	3,611	1,722	886	857	29	1,305	1,107	198
Total ...	202,250	97,221	105,029	11,478	7,913	3,565	190,772	89,308	101,464	993	811	182	9,205	5,913	3,292	1,011	975	36	1,957	1,588	369

Literate in Assamese.—For Khasi and Jaintia Hills read Khasi.

Khasi and Jaintia Hills, all religions, total, column 17.—Includes 19 males and 3 females literate in Assamese.

TABLE VIII.
EDUCATION.

RELIGION AND AGE.	POPULATION.									LITERATE IN									LITERATE IN ENGLISH.		
	Total.			Literate.			Illiterate.			Bengali.			Assamese.			Other Languages.					
	Persons.	Males.	Females.	Persons.	Males.	Females.	Persons.	Males.	Females	Persons.	Males.	Femal s.	Persons.	Males.	Females.	Persons.	Males.	Females.	Persons.	Males.	Females.
1	2	3	4	5	6	7	8	9	10	11	12	13	14	15	16	17	18	19	20	21	22
Khasi and Jaintia Hills—contd.																					
Christian. 0—10 ...	5,134	2,536	2,598	533	302	231	4,601	2,234	2,367	2	...	2	505	283	222	...	...	...	58	39	19
Christian. 10—15 ...	2,277	1,170	1,107	1,223	656	567	1,054	514	540	2	...	2	1,215	652	563	...	...	...	161	105	56
Christian. 15—20 ...	1,798	774	1,024	1,048	531	517	750	243	507	12	8	4	1,029	520	509	...	...	...	167	92	75
Christian. 20 and over ...	8,112	3,787	4,325	3,611	2,200	1,411	4,501	1,587	2,914	52	33	19	3,458	2,107	1,351	2	2	...	662	481	181
Christian. Total ...	17,321	8,267	9,054	6,415	3,689	2,726	10,906	4,578	6 328	68	41	27	6,207	3,562	2,645	2	2	...	1,048	717	331
Animistic. 0—10 ...	53,080	26,182	26,904	195	148	47	52,891	26,034	26,857	1	1	...	193	146	47	...	...	...	12	11	1
Animistic. 10—15 ...	20,221	10,283	9,938	461	358	103	19,760	9,925	9,835	...	...	...	461	358	103	...	...	...	46	41	5
Animistic. 15—20 ...	16,414	7,275	9,139	471	345	126	15,943	6,930	9,013	3	3	...	467	341	126	1	1	...	41	34	7
Animistic. 20 and over ...	88,554	40,414	48,140	1,850	1,485	365	86,704	38,929	47,775	5	5	...	1,842	1,478	364	3	2	1	214	205	9
Animistic. Total ...	178,275	84,154	94,121	2,977	2,336	641	175,298	81,818	93,480	9	9	...	2,963	2,323	640	4	3	1	313	291	22
Garo Hills.																					
All religions. 0—10 ...	46,256	23,602	22,654	45	32	13	46,211	23,570	22,641	40	27	13	...	...	...	3	3	...	10	4	6
All religions. 10—15 ...	14,911	7,731	7,180	107	83	24	14,804	7,648	7,156	93	69	24	...	...	...	6	6	...	4	2	2
All religions. 15—20 ...	12,714	5,367	7,347	149	112	37	12,565	5,255	7,310	122	97	25	2	2	...	25	13	12	6	4	2
All religions. 20 and over ...	64,393	33,335	31,058	868	796	72	63,525	32,539	30,986	668	607	61	5	5	...	180	175	5	84	72	12
All religions. Total ...	138,274	70,035	68,239	1,169	1,023	146	137,105	69,012	68,093	923	800	123	7	7	...	214	197	17	104	82	22

Literate in Assamese.—For Khasi and Jaintia Hills read Khasi.

TABLE VIII.

EDUCATION.

RELIGION AND AGE.	POPULATION.									LITERATE IN									LITERATE IN ENGLISH.		
	Total.			Literate.			Illiterate.			Bengali.			Assamese.			Other Languages.					
	Persons.	Males.	Females.	Persons.	Males.	Females.	Persons.	Males.	Females.	Persons.	Males.	Females.	Persons.	Males.	Females.	Persons.	Males.	Females.	Persons.	Males.	Females.
1	2	3	4	5	6	7	8	9	10	11	12	13	14	15	16	17	18	19	20	21	22
Garo Hills—contd.																					
Animistic. 0—10 ...	38,420	19,660	18,760	6	6	...	38,414	19,654	18,760	6	6	...	...	...	...	...	...	...	...	...	...
Animistic. 10—15 ...	12,238	6,230	6,008	10	7	3	12,228	6,223	6,005	9	6	3	...	...	...	1	1	...	...	...	...
Animistic. 15—20 ...	10,518	4,353	6,165	9	9	...	10,509	4,344	6,165	8	8	...	...	...	...	1	1	...	...	...	...
Animistic. 20 and over ...	52,098	26,299	25,799	66	63	3	52,032	26,236	25,796	53	50	3	...	...	...	13	13	...	1	1	...
Animistic. Total ...	113,274	56,542	56,732	91	85	6	113,183	56,457	56,726	76	70	6	...	...	...	15	15	...	1	1	...
Manipur.																					
All religions. 0—10 ..	86,314	43,267	43,047	41	35	6	86,273	43,232	43,041	33	29	4	...	...	...	5	4	1	3	2	1
All religions. 10—15 ...	26,759	13,915	12,844	96	91	5	26,663	13,824	12,839	75	70	5	...	...	...	19	19	...	4	3	1
All religions. 15—20 ...	21,364	9,930	11,434	228	218	10	21,136	9,712	11,424	140	131	9	3	3	...	60	59	1	21	21	...
All religions. 20 and over ...	150,028	72,520	77,508	2,293	2,252	41	147,735	70,268	77,467	1,239	1,211	28	13	11	2	992	985	7	153	146	7
All religions. Total ...	284,465	139,632	144,833	2,658	2,596	62	281,807	137,036	144,771	1,487	1,441	46	16	14	2	1,076	1,067	9	181	172	9
Hindu. 0—10 ...	54,743	27,945	26,798	35	31	4	54,708	27,914	26,794	31	28	3	...	...	...	3	2	1	1	1	...
Hindu. 10—15 ...	16,830	8,844	7,986	79	74	5	16,751	8,770	7,981	73	68	5	...	...	...	4	4	...	4	3	1
Hindu. 15—20 ...	14,018	6,503	7,515	190	181	9	13,828	6,322	7,506	131	123	8	3	3	...	58	57	1	11	11	...
Hindu. 20 and over ...	84,986	41,194	43,792	1,948	1,913	35	83,038	39,281	43,757	1,175	1,148	27	10	8	2	748	741	7	100	99	1
Hindu. Total ...	170,577	84,486	86,091	2,252	2,199	53	168,325	82,287	86,038	1,410	1,367	43	13	11	2	813	804	9	116	114	2

TABLE VIII.

EDUCATION.

RELIGION AND AGE.	POPULATION.									LITERATE IN									LITERATE IN ENGLISH.		
	TOTAL.			LITERATE.			ILLITERATE.			BENGALI.			ASSAMESE.			OTHER LANGUAGES.					
	Persons.	Males.	Females.	Persons.	Males.	Females.	Persons.	Males.	Females.	Persons.	Males.	Females.	Persons.	Males.	Females.	Persons.	Males.	Females.	Persons.	Males.	Females.
1	2	3	4	5	6	7	8	9	10	11	12	13	14	15	16	17	18	19	20	21	22
Manipur—contd.																					
Animistic. 0—10 ...	27,455	13,280	14,175	...	...	...	27,455	13,280	14,175	...	...	...	...	...	...	...	...	...	...	...	...
10—15 ...	8,768	4,511	4,257	3	3	...	8,765	4,508	4,257	1	1	...	...	...	...	2	2	...	...	...	...
15—20 ...	6,533	3,062	3,471	5	5	...	6,528	3,057	3,471	4	4	...	...	...	...	...	...	...	3	3	...
20 and over ...	60,551	29,002	31,549	10	10	...	60,541	28,992	31,549	9	9	...	...	...	...	1	1	...	6	6	...
Total ...	103,307	49,855	53,452	18	18	...	103,289	49,837	53,452	14	14	...	...	...	...	3	3	...	9	9	...

TABLE IX.

EDUCATION BY SELECTED CASTES, TRIBES OR RACES.

CASTES.	POPULATION.									LITERATE IN LANGUAGES OTHER THAN ENGLISH.			LITERATE IN ENGLISH.		
	TOTAL.			LITERATE.			ILLITERATE.								
	Total.	Males.	Females.	Total.	Males.	Females.	Total.	Males.	Females.	Total.	Males.	Females.	Total.	Males.	Females.
1	2	3	4	5	6	7	8	9	10	11	12	13	14	15	16
Ahom ...	178,549	90,808	87,241	5,481	5,343	138	172,568	85,465	87,103	4,588	4,461	127	893	882	11
Baidya ...	5,154	2,809	2,345	2,158	1,674	484	2,996	1,135	1,861	1,491	934	467	757	740	17
Barna Brahman ...	3,144	1,728	1,416	1,571	1,500	71	1,573	228	1,345	1,479	1,410	69	92	90	2
Barui ...	18,488	9,706	8,782	1,080	1,038	42	17,408	8,668	8,740	1,048	1,006	42	32	32	...
Bauri ...	42,473	20,765	21,708	367	356	11	42,106	20,409	21,697	362	351	11	5	5	...
Bhuinmali ...	42,185	21,013	21,172	563	542	21	41,622	20,471	21,151	561	540	21	2	2	...
Bhuiya ...	49,147	25,435	24,012	308	296	12	49,139	25,139	24,000	288	276	12	20	20	...
Bhumij ...	34,259	17,497	16,762	217	195	22	34,042	17,302	16,740	207	186	21	10	9	1
Bori ...	19,417	9,577	9,840	528	517	11	18,889	9,060	9,829	493	482	11	35	35	...
Brahman ...	109,446	60,394	49,052	32,557	31,229	1,328	76,889	29,165	47,724	28,941	27,652	1,289	3,616	3,577	39
Brittial Baniya (Hari)	7,784	3,834	3,950	474	421	53	7,310	3,413	3,897	406	356	50	68	65	3
Chamar ..	43,675	23,183	20,492	293	289	4	43,382	22,894	20,488	293	289	4	...	...	...
Chutiya ...	85,849	43,880	41,969	2,049	2,036	13	83,780	41,824	41,956	1,842	1,829	13	207	207	...
Das ...	71,092	36,682	34,410	3,430	3,318	112	67,662	33,364	34,298	3,286	3,174	112	144	144	...
Dhoba ...	19,044	9,739	9,305	453	443	10	18,591	9,296	9,295	439	429	10	14	14	...
Dhobi ...	14,564	7,439	7,125	208	200	8	14,356	7,239	7,117	203	195	8	5	5	...
Ganak ...	20,535	10,077	10,458	2,914	2,841	73	17,621	7,236	10,385	2,802	2,730	72	112	111	1
Garo ...	128,117	64,455	63,662	284	250	34	127,833	64,205	63,628	266	233	33	18	17	1
Goala ...	38,283	21,232	17,051	897	850	47	37,386	20,382	17,004	863	816	47	34	34	...
Halwa Das ...	28,161	14,986	14,175	871	830	41	28,290	14,156	14,134	851	810	41	20	20	...
Hari ...	4,890	2,375	2,515	32	31	1	4,858	2,344	2,514	29	28	1	3	3	...
Hira ...	8,703	4,084	4,619	144	139	5	8,559	3,945	4,614	143	138	5	1	1	...
Jugi ...	161,167	81,066	80,101	5,245	5,054	191	155,922	76,012	79,910	5,179	4,980	190	66	65	1
Kachari ...	235,865	122,740	117,125	1,715	1,668	47	238,150	121,072	117,078	1,585	1,538	47	130	130	...
Kaibartta ...	84,630	43,534	41,102	1,508	1,481	27	83,128	42,053	41,075	1,430	1,404	26	78	77	1
Kalita ...	203,108	106,164	96,944	10,092	9,920	172	193,016	96,244	96,772	9,227	9,062	165	865	858	7
Kamar ...	33,742	16,941	16,801	738	711	27	33,004	16,230	16,774	704	678	26	34	33	1
Kayastha ...	86,918	46,667	40,251	24,254	21,990	2,264	62,664	24,677	37,987	19,967	17,740	2,227	4,287	4,250	37
Kewat ...	64,186	33,285	30,901	2,399	2,352	47	61,787	30,933	30,854	2,211	2,164	47	188	188	...
Khasi ..	111,606	52,705	58,901	2,516	1,918	598	109,090	50,787	58,303	2,202	1,628	574	314	290	24

TABLE IX.

EDUCATION BY SELECTED CASTES, TRIBES OR RACES.

CASTES.	POPULATION.									LITERATE IN LANGUAGES OTHER THAN ENGLISH.			LITERATE IN ENGLISH.		
	TOTAL.			LITERATE.			ILLITERATE.								
	Total.	Males.	Females.	Total.	Males.	Females.	Total.	Males.	Females.	Total.	Males.	Females.	Total.	Males.	Females.
1	2	3	4	5	6	7	8	9	10	11	12	13	14	15	16
Koch ...	221,721	112,564	109,157	5,265	5,197	68	216,456	107,367	109,089	4,912	4,846	66	353	351	2
Kuki ...	55,827	27,012	28,815	36	34	2	55,791	26,978	28,813	36	34	2	...	...	...
Kumhar ...	26,793	13,514	13,279	609	591	18	26,184	12,923	13,261	583	566	17	26	25	1
Kurmi ...	20,783	12,238	8,545	333	321	12	20,450	11,917	8,533	323	312	11	10	9	1
Lalung ...	35,513	16,760	18,753	111	110	1	35,402	16,650	18,752	110	109	1	1	1	...
Lushai ...	63,452	28,955	34,497	747	722	25	62,705	28,233	34,472	739	714	25	8	8	...
Malo (Jhalo) ...	18,570	10,520	8,050	405	391	14	18,165	10,129	8,036	399	385	14	6	6	...
Manipuri ...	45,010	22,907	22,103	2,387	2,344	43	42,623	20,563	22,060	2,358	2,315	43	29	29	...
Mech ...	74,922	37,447	37,475	138	137	1	74,784	37,310	37,474	127	126	1	11	11	...
Mikir ...	87,335	44,256	43,079	70	65	5	87,265	44,191	43,074	69	64	5	1	1	...
Miri ...	46,720	23,773	22,947	185	183	2	46,535	23,590	22,945	168	166	2	17	17	...
Muchi ...	13,930	7,907	6,023	204	197	7	13,726	7,710	6,016	204	197	7	...	...	...
Munda ...	80,693	41,457	39,236	174	152	22	80,519	41,305	39,214	169	147	22	5	5	...
Musahar ...	16,777	9,097	7,680	66	65	1	16,711	9,032	7,679	66	65	1	...	...	...
Nadiyal (Dom-Patni)	194,842	99,515	95,327	3,849	3,684	165	190,993	95,831	95,162	3,752	3,587	165	97	97	...
Naga ...	161,950	80,082	81,868	37	37	...	161,913	80,045	81,868	25	25	...	12	12	...
Namasudra (Chandal)	169,576	86,666	82,910	2,313	2,227	86	167,263	84,439	82,824	2,290	2,205	85	23	22	1
Napit ...	32,310	16,720	15,590	1,505	1,460	45	30,805	15,260	15,545	1,470	1,425	45	35	35	...
Native Christian ...	33,595	16,751	16,844	7,511	4,547	2,964	26,084	12,204	13,880	6,347	3,699	2,648	1,164	848	316
Oraon ...	23,861	12,036	11,825	24	23	1	23,837	12,013	11,824	24	23	1	...	...	...
Pan ...	7,852	3,711	4,141	...	...	...	7,852	3,711	4,141	...	...	...	...	...	...
Rabha ...	67,285	33,230	34,055	423	420	3	66,862	32,810	34,052	409	406	3	14	14	...
Rajbansi ...	120,071	61,120	58,951	3,647	3,562	85	116,424	57,558	58,866	3,503	3,421	82	144	141	3
Santal ...	77,680	41,265	36,415	123	105	18	77,557	41,160	36,397	116	99	17	7	6	1
Shaha ...	51,169	25,413	25,756	9,282	9,029	253	41,887	16,384	25,503	8,796	8,548	248	486	481	5
Sudra ...	46,326	23,027	23,299	5,099	4,945	154	41,227	18,082	23,145	4,879	4,726	153	220	219	1
Sudra Das ...	21,220	10,632	10,588	1,319	1,249	70	19,901	9,383	10,518	1,277	1,207	70	42	42	...
Sutradhar ...	17,434	8,750	8,684	544	535	9	16,890	8,215	78,675	528	519	9	16	16	...
Synteng ...	47,930	22,007	25,923	238	195	43	47,692	21,812	25,880	230	187	43	8	8	...
Tanti ...	21,715	10,814	10,901	381	349	32	21,334	10,465	10,869	351	320	31	30	29	1
Teli ...	38,810	20,379	18,431	2,159	2,110	49	36,651	18,269	18,382	2,097	2,049	48	62	61	1

TABLE X.

LANGUAGES.

PART I.

DISTRICT OR STATE.	POPULATION.			INDO-EUROPEAN FAMILY. *ARYAN SUB-FAMILY.* *INDIAN BRANCH.*								
				SOUTH-WESTERN GROUP.			WESTERN GROUP.					
				NAGPURI.			MARWARI.			HINDOSTANI.		
	Persons.	Males.	Females.	Persons.	Males.	Females.	Persons.	Males.	Females.	Persons.	Males.	Females.
1	2	3	4	5	6	7	8	9	10	11	12	13
Cachar Plains	414,781	216,806	197,975	905	486	419	8	8	...	175	166	9
Sylhet	2,241,848	1,141,060	1,100,788	310	170	140	1	1	...	502	499	3
Total Surma Valley ...	**2,656,629**	**1,357,866**	**1,298,763**	**1,215**	**656**	**559**	**9**	**9**	...	**677**	**665**	**12**
Goalpara	462,052	242,685	219,367	...	...	...	461	350	111	1,421	1,235	186
Kamrup	589,187	292,869	296,318	...	...	...	1,238	855	383	505	420	85
Darrang	337,313	176,030	161,283	62	34	28	439	359	80	2,948	2,283	665
Nowgong	261,160	132,995	128,165	1,341	640	701	386	337	49	...	...	...
Sibsagar	597,969	316,985	280,984	2,226	1,062	1,164	1,916	1,492	424	1,777	1,040	737
Lakhimpur	371,396	199,359	172,037	959	499	460	2,581	2,056	525	934	679	255
Total Brahmaputra Valley ...	**2,619,077**	**1,360,923**	**1,258,154**	**4,588**	**2,235**	**2,353**	**7,021**	**5,449**	**1,572**	**7,585**	**5,657**	**1,928**
Total Plains	**5,275,706**	**2,718,789**	**2,556,917**	**5,803**	**2,891**	**2,912**	**7,030**	**5,458**	**1,572**	**8,262**	**6,322**	**1,940**
Lushai Hills	82,434	39,004	43,430	...	...	...	...	...	...	117	117	...
North Cachar	40,812	27,355	13,457	8	7	1	27	27	.	8,865	6,415	2,450
Naga Hills	102,402	51,656	50,746	...	...	..	66	57	9	46	42	4
Khasi and Jaintia Hills ..	202,250	97,221	105,029	...	...	...	23	13	10	408	96	312
Garo Hills	138,274	70,035	68,239	...	...	...	4	4	...	113	109	4
Total Hill Districts ...	**566,172**	**285,271**	**280,901**	**8**	**7**	**1**	**120**	**101**	**19**	**9,549**	**6,779**	**2,770**
Manipur	284,465	139,632	144,833	...	...	...	52	50	2	62	57	5
Total Province	**6,126,343**	**3,143,692**	**2,982,651**	**5,811**	**2,898**	**2,913**	**7,202**	**5,609**	**1,593**	**17,873**	**13,158**	**4,715**

TABLE X.

LANGUAGES.

PART I.

DISTRICT OR STATE.	INDO-EUROPEAN FAMILY—*contd.*											
	ARYAN SUB-FAMILY—contd.											
	INDIAN BRANCH—contd.											
	CENTRAL GROUP.			EASTERN GROUP.								
	EASTERN HINDI.			ASSAMESE.			BENGALI.			ORIYA.		
	Persons.	Males.	Females.	Persons.	Males.	Females.	Persons.	Males.	Females.	Persons.	Males.	Females.
	14	15	16	17	18	19	20	21	22	23	24	25
Cachar Plains	88,647	46,009	42,638	1,451	819	632	255,071	134,468	120,603	968	429	539
Sylhet	106,622	55,677	50,945	975	514	461	2,068,549	1,051,206	1,017,343	9,908	5,023	4,885
Total Surma Valley ...	**195,269**	**101,686**	**93,583**	**2,426**	**1,333**	**1,093**	**2,323,620**	**1,185,674**	**1,137,946**	**10,876**	**5,452**	**5,424**
Goalpara	12,918	10,612	2,306	11,397	6,361	5,036	320,050	165,958	154,092	34	33	1
Kamrup	4,535	3,325	1,210	489,762	242,275	247,487	6,778	4,338	2,440	135	110	25
Darrang	12,149	7,261	4,888	171,394	88,018	83,376	62,807	32,583	30,224	3,558	1,847	1,711
Nowgong	14,120	8,444	5,676	171,258	85,039	86,219	14,889	8,068	6,821	465	303	162
Sibsagar	38,693	21,482	17,211	354,984	187,069	167,915	115,288	60,548	54,740	3,682	1,874	1,808
Lakhimpur	52,572	31,741	20,831	146,115	73,384	72,731	79,791	39,995	39,796	4,620	2,362	2,258
Total Brahmaputra Valley ...	**134,987**	**82,865**	**52,122**	**1,344,910**	**682,146**	**662,764**	**599,603**	**311,490**	**288,113**	**12,494**	**6,529**	**5,965**
Total Plains	**330,256**	**184,551**	**145,705**	**1,347,336**	**683,479**	**663,857**	**2,923,223**	**1,497,164**	**1,426,059**	**23,370**	**11,981**	**11,389**
Lushai Hills	182	149	33	169	131	38	526	435	91	23	22	1
North Cachar	2	2	...	290	263	27	4,074	3,866	208	312	279	33
Naga Hills	442	386	56	385	293	92	271	119	152	20	19	1
Khasi and Jaintia Hills ...	1,184	1,107	77	1,453	833	620	1,710	1,358	352	28	19	9
Garo Hills	265	233	32	61	25	36	18,112	9,482	8,630	2	2	...
Total Hill Districts ...	**2,075**	**1,877**	**198**	**2,358**	**1,545**	**813**	**24,693**	**15,260**	**9,433**	**385**	**341**	**44**
Manipur	1,769	1,654	115	90	74	16	267	218	49	6	6	...
Total Province	**334,100**	**188,082**	**146,018**	**1,349,784**	**685,098**	**664,686**	**2,948,183**	**1,512,642**	**1,435,541**	**23,761**	**12,328**	**11,433**

TABLE X.
LANGUAGES.
PART I.

DISTRICT OR STATE.	INDO-EUROPEAN FAMILY —*concld.* *ARYAN SUB-FAMILY*—concld. *INDIAN BRANCH*—concld. NORTHERN GROUP. NAIPALI.			DRAVIDIAN FAMILY. KANDHI OR KHOND.			ORAON.			TELUGU.		
	Persons.	Males.	Females.	Persons.	Males.	Females.	Persons.	Males.	Females.	Persons.	Males.	Females.
	26	27	28	29	30	31	32	33	34	35	36	37
Cachar Plains	652	420	232	...	...	...	612	359	253	224	114	110
Sylhet	42	30	12	210	100	110	488	175	313	2,778	1,387	1,391
Total Surma Valley ...	**694**	**450**	**244**	**210**	**100**	**110**	**1,100**	**534**	**566**	**3,002**	**1,501**	**1,501**
Goalpara	879	618	261	...	...	...	26	17	9	24	15	9
Kamrup	1,292	963	329	...	...	...	50	18	32	7	7	...
Darrang	4,645	3,065	1,580	4	...	4	2,055	1,057	998	222	155	67
Nowgong	785	604	181	...	...	...	319	185	134	166	84	82
Sibsagar	1,922	1,284	638	10,335	5,284	5,051	1,126	577	549	1,005	561	444
Lakhimpur	3,868	2,749	1,119	1,278	448	830	6,074	3,311	2,763	810	469	341
Total Brahmaputra Valley ...	**13,391**	**9,283**	**4,108**	**11,617**	**5,732**	**5,885**	**9,650**	**5,165**	**4,485**	**2,234**	**1,291**	**943**
Total Plains	**14,085**	**9,733**	**4,352**	**11,827**	**5,832**	**5,995**	**10,750**	**5,699**	**5,051**	**5,236**	**2,792**	**2,444**
Lushai Hills	1,342	1,021	321	...	...	...	...	...	...	10	10	...
North Cachar	918	842	76	...	...	...	40	24	16	11	8	3
Naga Hills	940	607	333	...	...	...	...	...	...	...	...	...
Khasi and Jaintia Hills ...	1,722	1,250	472	...	...	...	...	...	...	1	1	...
Garo Hills	528	369	159	...	...	...	...	...	...	1	1	...
Total Hill Districts ...	**5,450**	**4,089**	**1,361**	...	...	...	**40**	**24**	**16**	**23**	**20**	**3**
Manipur	658	436	222	...	...	...	1	1	...	...	...	...
Total Province ...	**20,193**	**14,258**	**5,935**	**11,827**	**5,832**	**5,995**	**10,791**	**5,724**	**5,067**	**5,259**	**2,812**	**2,447**

TABLE X.
LANGUAGES.
PART I.

DISTRICT OR STATE.	MUNDA FAMILY.						TIBETO-BURMAN FAMILY.					
							NORTH-EASTERN GROUP.			BODO GROUP.		
	MUNDARI.			SANTHALI.			MIRI.			BODO OR PLAINS KACHARI.		
	Persons.	Males.	Females.	Persons.	Males.	Females.	Persons.	Males.	Females.	Persons.	Males.	Females.
	38	39	40	41	42	43	44	45	46	47	48	49
Cachar Plains	1,450	740	710	2,147	1,043	1,104	...	...	...	...	...	...
Sylhet	1,027	504	523	4,241	2,192	2,049	...	...	...	286	150	136
Total Surma Valley ...	**2,477**	**1,244**	**1,233**	**6,388**	**3,235**	**3,153**	...	...	...	**286**	**150**	**136**
Goalpara	9	5	4	1,950	1,023	927	...	...	...	83,333	41,804	41,529
Kamrup	468	244	224	426	224	202	1	...	1	67,253	30,808	36,445
Darrang	6,642	3,329	3,313	2,890	1,484	1,406	3,471	1,721	1,750	55,003	27,637	27,366
Nowgong	608	246	362	668	397	271	1	...	1	6,385	3,294	3,091
Sibsagar	5,438	3,023	2,415	9,579	5,148	4,431	14,752	7,045	7,707	2,810	2,442	368
Lakhimpur	21,698	11,135	10,563	7,968	4,302	3,666	22,247	12,749	9,498	2,207	2,059	148
Total Brahmaputra Valley ...	**34,863**	**17,982**	**16,881**	**23,481**	**12,578**	**10,903**	**40,472**	**21,515**	**18,957**	**216,991**	**108,044**	**108 947**
Total Plains	**37,340**	**19,226**	**18,114**	**29,869**	**15,813**	**14,056**	**40,472**	**21,515**	**18,957**	**217,277**	**108,194**	**109,083**
Lushai Hills	...	...	...	190	190	...	...	...	...	36	36	...
North Cachar	42	27	15	52	36	16	...	...	...	9	9	...
Naga Hills	29	29	...	12	12	...	...	...	...	83	66	17
Khasi and Jaintia Hills ...	...	...	...	5	3	2	...	...	...	...	...	...
Garo Hills	...	...	...	...	...	...	...	...	...	637	283	354
Total Hill Districts ...	**71**	**56**	**15**	**259**	**241**	**18**	...	...	...	**765**	**394**	**371**
Manipur	...	...	...	1	1	...	...	...	...	7	7	...
Total Province	**37,411**	**19,282**	**18,129**	**30,129**	**16,055**	**14,074**	**40,472**	**21,515**	**18,957**	**218,049**	**108,595**	**109,454**

TABLE X.
LANGUAGES.
PART I.

DISTRICT OR STATE.	TIBETO-BURMAN FAMILY—*contd.*											
	BODO GROUP—*contd.*											
	DIMASA OR HILLS KACHARI.			GARO.			LALUNG.			RABHA.		
	Persons.	Males.	Females.	Persons.	Males.	Females.	Persons.	Males.	Females.	Persons.	Males.	Females.
	50	51	52	53	54	55	56	57	58	59	60	61
Cachar Plains	7,745	3,906	3,839	...	...	...	...	...	...	2	2	...
Sylhet	...	...	...	646	356	290	...	...	...	...	...	...
Total Surma Valley ...	**7,745**	**3,906**	**3,839**	**646**	**356**	**290**	...	...	...	**2**	**2**	...
Goalpara	...	...	...	14,578	7,720	6,858	1	1	...	13,549	5,926	7,623
Kamrup	...	...	...	5,452	2,809	2,643	1,052	557	495	344	185	159
Darrang	...	...	...	597	344	253	3	3	...	13	8	5
Nowgong	...	...	...	1,023	801	222	12,612	5,968	6,644	5	5	...
Sibsagar	...	...	...	427	215	212	...	...	...	...	...	...
Lakhimpur	...	...	...	10	9	1	2	2	...	3	1	2
Total Brahmaputra Valley ...	...	...	...	**22,087**	**11,898**	**10,189**	**13,670**	**6,531**	**7,139**	**13,914**	**6,125**	**7,789**
Total Plains	**7,745**	**3,906**	**3,839**	**22,733**	**12,254**	**10,479**	**13,670**	**6,531**	**7,139**	**13,916**	**6,127**	**7,789**
Lushai Hills	...	...	...	10	9	1	1	1	...	9	9	...
North Cachar	9,716	5,279	4,437	...	...	...	4	4	...	...	...	...
Naga Hills	1,685	803	882	62	44	18	1	1	...	16	8	8
Khasi and Jaintia Hills ...	39	22	17	3,658	1,636	2,022	2,738	1,327	1,411	1	...	1
Garo Hills	591	333	258	106,948	53,412	53,536	...	...	...	6,301	3,128	3,173
Total Hill Districts ...	**12,031**	**6,437**	**5,594**	**110,678**	**55,101**	**55,577**	**2,744**	**1,333**	**1,411**	**6,327**	**3,145**	**3,182**
Manipur	...	...	...	...	...	...	...	...	...	...	...	...
Total Povince ...	**19,776**	**10,343**	**9,433**	**133,411**	**67,355**	**66,056**	**16,414**	**7,864**	**8,550**	**20,243**	**9,272**	**10,971**

TABLE X.
LANGUAGES.
PART I.

DISTRICT OR STATE.	TIBETO-BURMAN FAMILY—*contd.*											
	BODO GROUP—*concld.*			NAGA GROUP.						KUKI-CHIN GROUP.		
	TIPURA.			NAGA.			MIKIR.			KUKI.		
	Persons.	Males.	Females.	Persons.	Males.	Females.	Persons.	Males.	Females.	Persons.	Males.	Females.
	62	63	64	65	66	67	68	69	70	71	72	73
Cachar Plains	561	279	282	2,374	1,092	1,282	728	373	355	3,756	1,939	1,817
Sylhet...	9,165	4,607	4,558	...	...	...	166	94	72	419	193	226
Total Surma Valley ...	**9,726**	**4,886**	**4,840**	**2,374**	**1,092**	**1,282**	**894**	**467**	**427**	**4,175**	**2,132**	**2,043**
Goalpara	...	...	...	...	...	...	...	...	...	...	...	...
Kamrup	...	...	...	2	...	2	8,026	4,441	3,585	...	...	...
Darrang	...	...	...	...	...	...	3,108	1,655	1,453	...	...	...
Nowgong	174	82	92	41	37	4	34,273	17,399	16,874	200	114	86
Sibsagar	...	...	...	1,381	916	465	22,803	11,763	11,040	7	7	...
Lakhimpur	...	...	...	1,495	1,057	438	1	1	...	...	...	...
Total Brahmaputra Valley ...	**174**	**82**	**92**	**2,919**	**2,010**	**909**	**68,211**	**35,259**	**32,952**	**207**	**121**	**86**
Total Plains	**9,900**	**4,968**	**4,932**	**5,293**	**3,102**	**2,191**	**69,105**	**35,726**	**33,379**	**4,382**	**2,253**	**2,129**
Lushai Hills	491	256	235	55	31	24	1	1	...	1,149	772	377
North Cachar	12	11	1	4,815	2,880	1,935	...	...	...	1	1	...
Naga Hills	...	...	...	13	13	...	9	8	1	553	287	266
Khasi and Jaintia Hills ...	...	...	...	11	10	1	13,142	6,751	6,391	756	357	399
Garo Hills	...	...	...	...	...	...	26	26	...	...	...	...
Total Hill Districts ...	**503**	**267**	**236**	**4,894**	**2,934**	**1,960**	**13,178**	**6,786**	**6,392**	**2,459**	**1,417**	**1,042**
Manipur	...	...	...	59,454	29,005	30,449	...	...	...	40,201	19,084	21,117
Total Province	**10,403**	**5,235**	**5,168**	**69,641**	**35,041**	**34,600**	**82,283**	**42,512**	**39,771**	**47,042**	**22,754**	**24,288**

TABLE X.
PART I.
LANGUAGES.

DISTRICT OR STATE.	TIBETO-BURMAN FAMILY —*concld.*			MON-ANAM FAMILY.						LANGUAGE FOREIGN TO INDIA.		
	KUKI-CHIN GROUP—*contd.*											
	MANIPURI.			KHASI.			SYNTENG.			ENGLISH.		
	Persons.	Males.	Females.	Persons.	Males.	Females.	Persons.	Males.	Females.	Persons.	Males.	Females.
	74	75	76	77	78	79	80	81	82	83	84	85
Cachar Plains	44,762	22,790	21,972	311	166	145	...	...	...	284	214	70
Sylhet	28,657	14,386	14,271	2,232	1,136	1,096	...	...	...	327	264	63
Total Surma Valley ...	**73,419**	**37,176**	**36,243**	**2,543**	**1,302**	**1,241**	...	...	...	**611**	**478**	**133**
Goalpara	1	1	...	4	2	2	...	...	...	65	37	28
Kamrup	89	50	39	206	96	110	...	...	...	101	62	39
Darrang	11	7	4	16	10	6	...	...	...	193	146	47
Nowgong	16	12	4	13	4	9	...	...	...	99	68	31
Sibsagar	141	62	79	60	59	1	...	...	...	381	281	100
Lakhimpur	160	104	56	79	52	27	...	...	...	473	353	120
Total Brahmaputra Valley ...	**418**	**236**	**182**	**378**	**223**	**155**	...	...	...	**1,312**	**947**	**365**
Total Plains	**73,837**	**37,412**	**36,425**	**2,921**	**1,525**	**1,396**	...	...	...	**1,923**	**1,425**	**498**
Lushai Hills	6	3	3	88	80	8	7	6	1	18	14	4
North Cachar	213	197	16	38	14	24	...	...	...	55	44	11
Naga Hills	166	110	56	59	41	18	...	...	...	19	19	...
Khasi and Jaintia Hills ...	118	45	73	120,141	56,885	63,256	54,246	24,976	29,270	162	92	70
Garo Hills	78	71	7	234	127	107	...	...	...	20	11	9
Total Hill Districts ...	**581**	**426**	**155**	**120,560**	**57,147**	**63,413**	**54,253**	**24,982**	**29,271**	**274**	**180**	**94**
Manipur	181,347	88,671	92,676	68	47	21	...	...	...	37	30	7
Total Province	**255,765**	**126,509**	**129,256**	**123,549**	**58,719**	**64,830**	**54,253**	**24,982**	**29,271**	**2,234**	**1,635**	**599**

TABLE X.

LANGUAGES.

PART II.—LANGUAGES SPOKEN BY LESS THAN FIVE THOUSAND PERSONS OR PRACTICALLY CONFINED TO ONE DISTRICT IN THE PROVINCE.

LANGUAGES.	PROVINCIAL TOTAL.			DISTRICTS IN WHICH MOST USED.
	Persons.	Males.	Females.	
1	2	3	4	5
INDO-EUROPEAN FAMILY.				
ARYAN SUB-FAMILY.				
IRANIAN BRANCH.				
Western Group.				
Persian	42	35	7	Sylhet.
Eastern Group.				
Balochi	404	393	11	North Cachar.
Makrani	369	363	6	Ditto.
Pashto	1,291	1,265	26	Sylhet, Sibsagar, and North Cachar.
Mungi	28	28	...	Lakhimpur.
Wakhi	15	...	15	Ditto.
INDIAN BRANCH.				
North-Western Group.				
Kashmiri	23	20	3	North Cachar.
Sindhi	16	16	...	Ditto.
South-Western Group.				
Marathi	798	489	309	Lakhimpur (629).
Dhanagari	41	41	...	Lakhimpur.
Dheri or Mahari ...	10	6	4	Kamrup.
Western Group.				
Ahiri or Ayari ...	1	...	1	Darrang.
Gujarati	410	351	59	North Cachar (226).
Kachchhi or Jaraji ...	6	6	...	Sibsagar.
Parsi	532	343	189	Nowgong (220), Lakhimpur (203).
Panjabi	3,280	3,134	146	North Cachar (2,333).
Dogri	3	2	1	Manipur.
Raja-thani	7	4	3	Darrang (4).
Jaipuri	2	2	...	Sibsagar.
Malwi	4	3	1	Darrang (3).
Rathi	1	1	...	Lakhimpur.
Mewari	3	3	...	North Cachar.
Western Hindi ...	1,766	1,476	290	Sibsagar (522), Goalpara (356).
Bundeli or Bundelkhandi ...	24	24	...	Darrang (24).
Doabi	4	4	...	Ditto (4).
Tharu	125	118	7	Lakhimpur (80).
Urdu	2,597	1,610	987	Sibsagar (700), Sylhet (597), Lakhimpur (481).
Northern Group.				
Garhwali	97	61	36	Naga Hills (69).
Dadhi or Dahi ...	3	...	3	Darrang.

TABLE X.

LANGUAGES.

PART II.—LANGUAGES SPOKEN BY LESS THAN FIVE THOUSAND PERSONS OR PRACTICALLY CONFINED TO ONE DISTRICT IN THE PROVINCE.

LANGUAGES.	PROVINCIAL TOTAL.			DISTRICTS IN WHICH MOST USED.
	Persons.	Males.	Females.	
1	2	3	4	5
INDIAN BRANCH—*contd.*				
Central Group.				
Bagheli or Baghelkhandi ...	15	3	12	Lakhimpur (15).
Kumbhari	1	1	...	North Cachar.
Ponwari	3	3	...	Darrang.
Chhattisgarhi	143	55	88	Sibsagar (72), Lakhimpur (70).
Surgujia	3	3	...	Sibsagar.
Eastern Group.				
Jharwa	18	15	3	Garo Hills (16).
Haijong	1,102	606	496	Sylhet (796), Khasi and Jaintia Hills (287).
Rajbangsi	2	2	...	Lushai Hills.
Bihari	661	328	333	Darrang (510).
Bhojpuri	19	3	16	Sibsagar (17).
Sadri	1	...	1	Sibsagar.
Magahi or Magadhi ...	311	131	180	Lakhimpur (219).
Bhili	196	96	100	Sylhet (183).
Gadia	43	43	...	Lakhimpur (43).
Naikdi or Naiki ...	1	...	1	Lakhimpur.
Banjari or Labhani ...	5	1	4	Darrang (4).

LANGUAGES.	PROVINCIAL TOTAL.			DISTRICTS IN WHICH MOST USED.
	Persons.	Males.	Females.	
1	2	3	4	5
Eastern Group—contd.				
Dhedhi	8	8	...	Darrang (8).
Pasi	53	9	44	Lakhimpur (51).
Shikari	2	...	2	Lakhimpur.
Sukali	1	...	1	Ditto.
DRAVIDIAN FAMILY.				
Canarese	3	2	1	Darrang (2).
Kurumba	14	9	5	Lakhimpur (14).
Gondi	1,989	943	1,046	Lakhimpur (710), Sibsagar (676).
Mari or Maria	127	127	...	Lakhimpur (127).
Dhanwari	50	25	25	Kamrup (24), Lakhimpur (25).
Tamil or Arava ...	2,497	1,405	1,092	Sylhet (735), Sibsagar (539).
Komtau	11	11	...	Sylhet (10).
Bellara or Berlera ...	1	1	...	Lakhimpur.
MUNDA FAMILY.				
Juang or Patua ...	55	54	1	Lakhimpur (55).
Kharia	1,919	1,156	763	Ditto (1,494).
Kol	1,169	559	610	Ditto (689).

TABLE X.

LANGUAGES.

PART II.—LANGUAGES SPOKEN BY LESS THAN FIVE THOUSAND PERSONS OR PRACTICALLY CONFINED TO ONE DISTRICT IN THE PROVINCE.

LANGUAGES.	PROVINCIAL TOTAL.			DISTRICTS IN WHICH MOST USED.
	Persons.	Males.	Females.	
1	2	3	4	5
MUNDA FAMILY—contd.				
Bhumij	6	1	5	Lakhimpur (3).
Bhuyau	36	31	5	Darrang (31).
Ho or Kol	3	...	3	Kamrup.
Kora or Koda	46	22	24	Cachar Plains (45).
Korku	208	40	168	Ditto (208).
Korwa	78	35	43	Sylhet (77).
Ernga or Singli ...	1	1	...	Lakhimpur.
Jungli	4,614	2,252	2,362	Lakhimpur (1,664), Darrang (1,361).
Tamuria	52	50	2	Lakhimpur (52).
TIBETO-BURMAN FAMILY.				
Himalayan and Trans-Himalayan Group.				
Bhotia	1,654	1,205	449	Kamrup (695), Darrang (342).
Champa	7	7	...	Sibsagar (7).
Murmi	105	84	21	Lakhimpur (45).
Naipali-Himalayan Group.				
Bhramu	15	15	...	Darrang (15).
Gurung	1,339	857	482	Lakhimpur (501), Naga Hills (266).
Naipali-Himalayan Group—contd.				
Hayu or Vayu	90	50	40	Lakhimpur (90).
Kiranti	57	52	5	Lushai Hills (48).
Jimdar or Khambu ...	351	338	13	Lakhimpur (256).
Rodong or Chamling ...	1	1	...	Khasi and Jaintia Hills.
Yakha	115	91	24	Lakhimpur (42).
Kami	11	11	...	Sibsagar (11).
Magar	1,815	1,352	463	Naga Hills (659).
Newar	382	264	118	Sylhet (144).
Pahi	23	13	10	Kamrup (22).
Rai	213	161	52	Lakhimpur (86), Naga Hills (81).
Sanwar or Thami ...	259	168	91	Lakhimpur (52), Lushai Hills (43).
Pahari	245	147	98	Lakhimpur (90).
Sikkim Group.				
Limbu	1,165	966	199	Darrang (204), Garo Hills (202).
Rong or Lepcha ...	17	17	...	Darrang (15).
North-Eastern Group.				
Aka	26	21	5	Darrang (20).
Mishmi	71	53	18	Lakhimpu (7).

TABLE X.

LANGUAGES.

PART II.—LANGUAGES SPOKEN BY LESS THAN FIVE THOUSAND PERSONS OR PRACTICALLY CONFINED TO ONE DISTRICT IN THE PROVINCE.

LANGUAGES.	PROVINCIAL TOTAL.			DISTRICTS IN WHICH MOST USED.
	Persons.	Males.	Females.	
1	2	3	4	5
North-Eastern Group—contd.				
Dafla	805	501	304	Darrang (403), Lakhimpur (395).
Abor	357	248	109	Lakhimpur (357).
Bodo Group.				
Moran	78	28	50	Sibsagar (78).
Chutia	2,364	1,489	875	Ditto (1,091), Lakhimpur (1,270).
Dhimal	4	...	4	North Cachar (4).
Hojai	164	58	106	Nowgong (137).
Koch	3,742	1,895	1,847	Garo Hills (3,423).
Dasgaya	1	1	...	Kamrup.
Naga Group.				
Angami	27,865	13,980	13,885	Naga Hills (27,855).
Ao Chungli or Zungi ...	17,623	8,376	9,247	Ditto (17,623).
Chingmegnu	1,545	738	807	Ditto (1,545).
Ao Mongsen	10,512	5,018	5,494	Ditto (10,512).
Mojung	152	...	152	Ditto (152).
Kachcha Naga	6,296	3,255	3,041	Ditto (6,296).
Jema	308	196	112	North Cachar (308).
Naga Group—contd.				
Kabui	4	4	...	North Cachar.
Kezhama	1,546	1,045	501	Naga Hills (1,546).
Lhota	16,962	8,933	8,029	Ditto (16,962).
Amri	1,337	490	847	North Cachar (1,337).
Rengma	5,609	2,770	2,839	Naga Hills (4,225), Sibsagar (1,384).
Sema	5,830	2,622	3,208	Naga Hills (5,830).
Tableng	198	89	109	Ditto (198).
Trans-Dikkhu Naga ...	26	6	20	Ditto (26).
Yachumi	35	18	17	Ditto (35).
Kachin Group.				
Singpho	1,053	526	527	Lakhimpur (1,052).
Doaniya	717	394	323	Ditto (674).
Kuki-Chin Group.				
Chin or Khyin	2,149	1,588	561	Lushai Hills (2,149).
Hallam	21	17	4	Sylhet (21).
Lushai or Dulien ...	72,011	32,030	39,981	Lushai Hills (71,990)
Mhar	169	81	88	Sylhet (169).

TABLE X.

LANGUAGES.

PART II.—LANGUAGES SPOKEN BY LESS THAN FIVE THOUSAND PERSONS OR PRACTICALLY CONFINED TO ONE DISTRICT IN THE PROVINCE.

LANGUAGES.	PROVINCIAL TOTAL.			DISTRICTS IN WHICH MOST USED.
	Persons.	Males.	Females.	
1	2	3	4	5
Kuki-Chin Group—contd.				
Rangkhol	4,766	1,729	3,037	North Cachar Hills (4,745).
Jangshen or Thadoi ...	3,399	1,575	1,824	Naga Hills (3,321).
Sairang	71	...	71	Ditto (71).
Lakher	3,216	1,548	1,668	Lushai Hills (3,216).
Burma Group.				
Burmese	464	252	212	Garo Hills and Lushai Hills.
Arakanese or Magh ...	169	158	11	Garo Hills.
TAI OR SHAN FAMILY.				
Khamti or Tai	1,490	941	549	Lakhimpur (1,477).
Aitonia	1,569	780	789	Sibsagar (1,209).
Nora	2	2	...	Sibsagar.
Phakiyal	289	284	5	Lakhimpur (289).
Turung	12	12	...	Sibsagar (12).

LANGUAGES.	PROVINCIAL TOTAL.			DISTRICTS IN WHICH MOST USED.
	Persons.	Males.	Females.	
1	2	3	4	5
MON-ANAM FAMILY.				
Mon, Talaing, or Peguan ...	27	27	...	Kamrup.
LANGUAGES FOREIGN TO INDIA.				
Armenian	2	1	1	Sylhet.
French	12	12	...	Cachar Plains (10).
Portuguese	4	3	1	Lakhimpur, Kamrup, and North Cachar.
Welsh	9	5	4	Sylhet (3), Khasi and Jaintia Hills (5).
German	15	9	6	Khasi and Jaintia Hills (14).
Arabic	26	20	6	Goalpara (7) Lakhimpur (5) Sibsagar (4).
Chinese	129	127	2	Khasi and Jaintia Hills and Sibsagar.

TABLE XI.

BIRTH PLACE.

DISTRICTS IN WHICH ENUMERATED.

DISTRICT OR STATE IN WHICH BORN.	PROVINCE.			CACHAR.			SYLHET.			TOTAL SURMA VALLEY.			GOALPARA.			KAMRUP.		
	Persons.	Males.	Females.	Persons.	Males.	Females.	Persons.	Males.	Females.	Persons.	Males.	Females.	Persons.	Males.	Females.	Persons.	Males.	Females.
1	2	3	4	5	6	7	8	9	10	11	12	13	14	15	16	17	18	19
A.—DISTRICTS OR STATES WITHIN THE PROVINCE.																		
Cachar Plains	295,293	149,419	145,874	288,034	145,743	142,291	4,111	2,090	2,021	292,145	147,833	144,312	7	5	2	73	59	14
Sylhet	2,100,540	1,072,756	1,027,784	23,885	17,192	6,693	2,071,682	1,051,190	1,020,492	2,095,567	1,068,382	1,027,185	127	97	30	263	185	78
Total Surma Valley	2,395,833	1,222,175	1,173,658	311,919	162,935	148,984	2,075,793	1,053,280	1,022,513	2,387,712	1,216,215	1,171,497	134	102	32	336	244	92
Goalpara	427,671	218,564	209,107	42	34	8	76	54	22	118	88	30	412,993	209,524	203,469	2,348	1,527	821
Kamrup	595,667	300,720	294,947	67	41	26	47	38	9	114	79	35	4,891	2,878	2,013	569,832	279,461	290,371
Darrang	239,382	121,135	118,247	4	1	3	20	14	6	24	15	9	37	21	16	762	551	211
Nowgong	244,789	121,400	123,389	73	32	41	17	11	6	90	43	47	56	34	22	1,091	566	525
Sibsagar	423,088	219,737	203,351	17	8	9	17	15	2	34	23	11	33	18	15	157	100	57
Lakhimpur	208,492	107,139	101,353	22	16	6	19	15	4	41	31	10	24	15	9	100	52	48
Total Brahmaputra Valley ...	2,139,089	1,088,695	1,050,394	225	132	93	196	147	49	421	279	142	418,034	212,490	205,544	574,290	282,257	292,033
Lushai Hills	76,643	35,018	41,625	66	46	20	4	4	...	70	50	20	1	...	1	...	...	...
North Cachar	20,809	10,586	10,223	...	...	...	...	...	...	...	...	...	...	...	...	...	...	...
Naga Hills	107,491	54,067	53,424	10	6	13	1	1	...	20	7	13	2	2	...	6	1	5
Khasi and Jaintia Hills	197,616	93,500	104,116	282	151	131	819	433	386	1,101	584	517	20	11	9	241	143	98
Garo Hills	128,045	64,244	63,801	1	...	1	4	3	1	5	3	2	2,183	1,147	1,036	119	77	42
Total Hill Districts	530,604	257,415	273,189	368	203	165	828	441	387	1,196	644	552	2,206	1,160	1,046	366	221	145
Native State Manipur	284,670	138,536	146,134	963	594	369	89	59	30	1,052	653	399	3	2	1	43	33	10
Assam unspecified	303	208	95	54	44	10	47	33	14	101	77	24	1	...	1	...	...	...
Total A	5,350,499	2,707,029	2,643,470	313,529	163,908	149,621	2,076,953	1,053,960	1,022,993	2,390,482	1,217,868	1,172,614	420,378	213,754	206,624	575,035	282,755	292,280

TABLE XI.

BIRTH PLACE.

DISTRICTS IN WHICH ENUMERATED.

DISTRICT OR STATE IN WHICH BORN.	DARRANG.			NOWGONG.			SIBSAGAR.			LAKHIMPUR.			TOTAL BRAHMAPUTRA VALLEY.			LUSHAI HILLS.		
	Persons.	Males.	Females.	Persons.	Males.	Females.	Persons.	Males.	Females.	Persons.	Males.	Females.	Persons.	Males.	Females.	Persons.	Males.	Females.
	20	21	22	23	24	25	26	27	28	29	30	31	32	33	34	35	36	37
A.—DISTRICTS OR STATES WITHIN THE PROVINCE.																		
Cachar Plains	27	18	9	199	115	84	114	94	20	46	20	26	466	311	155	147	89	58
Sylhet	251	178	73	201	173	28	221	182	39	237	190	47	1,300	1,005	295	129	118	11
Total Surma Valley	278	196	82	400	288	112	335	276	59	283	210	73	1,766	1,316	450	276	207	69
Goalpara	1,050	734	316	861	619	242	1,003	690	313	755	597	158	419,010	213,691	205,319	168	149	19
Kamrup	7,260	5,840	1,420	2,416	2,160	256	6,503	6,126	377	3,623	3,447	176	594,525	299,912	294,613	14	10	4
Darrang	236,850	119,377	117,473	449	357	92	579	390	189	643	396	247	239,320	121,092	118,228	2	2	...
Nowgong	5,278	2,830	2,448	226,393	111,406	114,987	10,347	5,408	4,939	893	677	216	244,058	120,921	123,137	2	2	...
Sibsagar	1,269	743	526	295	212	83	414,326	214,177	200,149	6,730	4,288	2,442	422,810	219,538	203,272	4	3	1
Lakhimpur	433	241	192	93	71	22	2,673	1,587	1,086	204,988	105,060	99,928	208,311	107,026	101,285	2	1	1
Total Brahmaputra Valley ...	252,140	129,765	122,375	230,507	114,825	115,682	435,431	228,378	207,053	217,632	114,465	103,167	2,128,034	1,082,180	1,045,854	192	167	25
Lushai Hills	...	...	...	...	...	...	...	...	...	1	1	...	2	1	1	76,509	34,963	41,546
North Cachar	...	...	...	...	...	...	...	...	...	...	...	...	...	...	...	...	...	...
Naga Hills	31	23	8	175	101	74	10,256	5,274	4,982	276	242	34	10,746	5,643	5,103	4	3	1
Khasi and Jaintia Hills	45	35	10	225	120	105	78	51	27	265	76	189	874	436	438	98	90	8
Garo Hills	50	31	19	197	102	95	80	41	39	2	2	...	2,631	1,400	1,231	3	2	1
Total Hill Districts	126	89	37	597	323	274	10,414	5,366	5,048	544	321	223	14,253	7,480	6,773	76,614	35,058	41,556
Native State Manipur	17	6	11	20	14	6	124	89	35	68	45	23	275	189	86	561	243	318
Assam unspecified	3	...	3	7	...	7	53	20	33	13	5	8	77	25	52	6	6	...
Total A	252,564	130,056	122,508	231,531	115,450	116,081	446,357	234,129	212,228	218,540	115,046	103,494	2,144,405	1,091,190	1,053,215	77,649	35,681	41,968

TABLE XI.

BIRTH PLACE.

DISTRICTS IN WHICH ENUMERATED.

DISTRICT OR STATE IN WHICH BORN.	NORTH CACHAR.			NAGA HILLS.			KHASI AND JAINTIA HILLS.			GARO HILLS.			TOTAL HILL DISTRICTS.			MANIPUR.		
	Persons.	Males.	Females.	Persons.	Males.	Females.	Persons.	Males.	Females.	Persons.	Males.	Females.	Persons.	Males.	Females.	Persons.	Males.	Females.
	38	39	40	41	42	43	44	45	46	47	48	49	50	51	52	53	54	55
A.—DISTRICTS OR STATES WITHIN THE PROVINCE.																		
Cachar Plains	...	...	...	1,911	805	1,106	391	186	205	3	2	1	2,452	1,082	1,370	230	193	37
Sylhet	2,086	2,049	37	24	19	5	1,284	1,057	227	51	42	9	3,574	3,285	289	99	84	15
Total Surma Valley	2,086	2,049	37	1,935	824	1,111	1,675	1,243	432	54	44	10	6,026	4,367	1,659	329	277	52
Goalpara	76	74	2	210	175	35	144	99	45	7,923	4,266	3,657	8,521	4,763	3,758	22	22	...
Kamrup	288	277	11	66	56	10	575	330	245	68	46	22	1,011	719	292	17	10	7
Darrang	5	5	...	3	3	...	17	11	6	6	4	2	33	25	8	5	3	2
Nowgong	259	215	44	71	53	18	297	156	141	2	1	1	631	427	204	10	9	1
Sibsagar	25	16	9	146	101	45	30	22	8	10	9	1	215	151	64	29	25	4
Lakhimpur	8	8	...	56	36	20	53	27	26	2	2	...	121	74	47	19	8	11
Total Brahmaputra Valley ...	661	595	66	552	424	128	1,116	645	471	8,011	4,328	3,683	10,532	6,159	4,373	102	77	25
Lushai Hills	27	...	27	35	4	31	...	...	...	...	...	...	76,571	34,967	41,604	...	...	...
North Cachar	20,809	10,586	10,223	...	...	...	...	...	...	...	...	...	20,809	10,586	10,223	...	...	...
Naga Hills	178	124	54	96,335	48,175	48,160	120	66	54	...	...	...	96,637	48,368	48,269	88	49	39
Khasi and Jaintia Hills	174	94	80	181	103	78	194,976	92,051	102,925	110	79	31	195,539	92,417	103,122	102	63	39
Garo Hills	3	3	...	61	60	1	698	379	319	124,644	62,397	62,247	125,409	62,841	62,568	...	...	...
Total Hill Districts	21,191	10,807	10,384	96,612	48,342	48,270	195,794	92,496	103,298	124,754	62,476	62,278	514,965	249,179	265,786	190	112	78
Native State Manipur	286	208	78	1,088	335	753	186	84	102	...	...	...	2,121	870	1,251	281,222	136,824	144,398
Assam unspecified	78	67	11	...	...	...	17	13	4	...	...	...	101	86	15	24	20	4
Total A	24,302	13,726	10,576	100,187	49,925	50,262	198,788	94,481	104,307	132,819	66,848	65,971	533,745	260,661	273,084	281,867	137,310	144,557

TABLE XI.

BIRTH PLACE.

DISTRICTS IN WHICH ENUMERATED.

DISTRICT OR STATE IN WHICH BORN.	PROVINCE.			CACHAR PLAINS.			SYLHET.			TOTAL SURMA VALLEY.			GOALPARA.			KAMRUP.		
	Persons.	Males.	Females.	Persons.	Males.	Females.	Persons.	Males.	Females.	Persons.	Males.	Females.	Persons.	Males.	Females.	Persons.	Males.	Females.
1	2	3	4	5	6	7	8	9	10	11	12	13	14	15	16	17	18	19
B.—PROVINCES, DISTRICTS, OR STATES IN INDIA BEYOND THE PROVINCE.																		
Bengal.																		
Balasore	1,805	814	991	95	42	53	178	118	60	273	160	113	7	4	3	6	5	1
Bankura	21,989	10,322	11,667	7,287	3,338	3,949	3,943	1,851	2,092	11,230	5,189	6,041	26	14	12	266	129	137
Bhagalpur	3,687	2,218	1,469	597	285	222	844	465	379	1,351	750	601	63	55	8	199	111	88
Birbhum	5,510	3,896	1,614	1,422	788	634	881	443	438	2,303	1,231	1,072	12	7	5	22	10	12
Burdwan	7,856	3,161	4,695	1,672	625	1,047	1,232	597	635	2,904	1,222	1,682	52	31	21	46	25	21
Chittagong	2,016	1,492	524	70	45	25	199	191	8	269	236	33	125	123	2	59	55	4
Cuttack	6,388	4,156	2,232	652	402	250	1,243	739	504	1,895	1,141	754	50	42	8	95	73	22
Dacca	12,755	10,220	2,535	1,371	1,114	257	5,428	4,143	1,285	6,799	5,257	1,542	1,409	1,207	202	570	476	94
Darbhanga	1,825	1,477	348	120	46	74	309	266	43	429	312	117	700	604	96	85	65	20
Faridpur	1,699	1,372	327	183	169	14	288	254	34	471	423	48	413	329	84	169	134	35
Gaya	13,083	7,247	5,836	4,055	2,263	1,792	2,128	1,042	1,086	6,183	3,305	2,878	99	70	29	35	26	9
Hazaribagh	68,772	35,678	33,094	8,338	4,359	3,979	9,319	4,392	4,927	17,657	8,751	8,906	73	50	23	455	398	57
Manbhum	69,728	35,179	34,549	9,683	4,416	5,267	6,491	3,134	3,357	16,174	7,550	8,624	149	116	33	408	222	186
Midnapur	17,423	8,403	9,020	3,084	1,417	1,667	3,091	1,449	1,642	6,175	2,866	3,309	31	22	9	65	35	30
Monghyr	15,649	9,097	6,552	4,133	2,387	1,746	3,397	1,895	1,502	7,530	4,282	3,248	73	59	14	276	150	126
Muzaffarpur	4,686	4,013	673	558	351	207	340	325	15	898	676	222	1,464	1,330	134	220	193	27
Mymensingh	22,056	12,650	9,406	154	106	48	15,289	8,102	7,187	15,443	8,208	7,235	2,402	1,723	679	226	194	32
Nadia	2,208	1,446	762	429	223	206	483	223	260	912	446	466	173	114	59	157	106	51
Pabna	2,320	1,942	378	23	9	14	111	81	30	134	90	44	1,314	1,098	216	305	279	26
Palamau	6,776	2,624	4,152	80	21	59	76	9	67	156	30	126	6	3	3	6	5	1
Patna	4,029	2,368	1,661	1,511	752	759	593	371	222	2,104	1,123	981	178	116	62	41	31	10
Purnea	1,072	755	317	117	45	72	269	164	105	386	209	177	82	60	22	66	65	1
Ranchi (Lohardaga)	91,794	45,137	46,657	7,568	3,692	3,876	7,553	3,831	3,722	15,121	7,523	7,598	284	189	95	1,149	537	612
Rangpur	17,321	9,525	7,796	15	5	10	73	65	8	88	70	18	15,611	8,469	7,142	139	131	8
Saran	12,326	10,883	1,443	659	367	292	1,426	1,285	141	2,085	1,652	433	4,225	3,984	241	775	679	96
Shahabad	15,229	9,806	5,423	5,395	2,996	2,399	3,568	2,159	1,409	8,963	5,155	3,808	538	401	137	417	300	117
Singhbhum	12,927	7,136	5,791	403	212	191	1,035	533	502	1,438	745	693	23	11	12	73	49	24
Sonthal Parganas	31,237	16,424	14,813	2,697	1,225	1,472	3,317	1,706	1,611	6,014	2,931	3,083	1,479	788	691	905	434	471
Tippera	12,555	5,735	6,820	472	341	131	11,690	5,077	6,613	12,162	5,418	6,744	40	32	8	33	28	5
24-Parganas	2,107	1,397	710	191	99	92	272	181	91	463	280	183	137	90	47	173	116	57
Other Districts of Bengal... ...	13,800	9,714	4,086	751	371	380	1,664	1,066	598	2,415	1,437	978	1,421	1,022	399	681	566	115
Kuch Behar	1,247	701	546	...	...	...	1	1	...	1	1	...	1,144	629	515	17	17	...
Hill Tippera	1	1	...	1	1	...	...	...	...	1	1	...	...	...	...	...	...	...
Total Bengal	503,876	276,989	226,887	63,696	32,512	31,184	86,731	46,158	40,573	150,427	78,670	71,757	33,803	22,792	11,011	8,139	5,644	2,495

TABLE XI.

BIRTH PLACE.

DISTRICTS IN WHICH ENUMERATED.

DISTRICT OR STATE IN WHICH BORN.	DARRANG.			NOWGONG.			SIBSAGAR.			LAKHIMPUR.			TOTAL BRAHMAPUTRA VALLEY.			LUSHAI HILLS.		
	Persons.	Males.	Females.	Persons.	Males.	Females.	Persons.	Males.	Females.	Persons.	Males.	Females.	Persons.	Males.	Females.	Persons.	Males.	Females.
	20	21	22	23	24	25	26	27	28	29	30	31	32	33	34	35	36	37
B.—PROVINCES, DISTRICTS, OR STATES IN INDIA BEYOND THE PROVINCE.																		
Bengal.																		
Balasore	287	139	148	72	37	35	250	108	142	878	332	546	1,500	625	875	2	2	...
Bankura	1,519	685	834	347	150	197	5,223	2,586	2,637	3,266	1,483	1,783	10,647	5,047	5,600	...	...	...
Bhagalpur	352	216	136	169	120	49	630	400	230	874	526	348	2,287	1,428	859	1	1	...
Birbhum	356	251	105	87	52	35	247	123	124	2,452	2,196	256	3,176	2,639	537	...	...	...
Burdwan	779	380	399	204	90	114	1,539	668	871	2,179	648	1,531	4,799	1,842	2,957	1	1	...
Chittagong	283	221	62	56	56	...	102	91	11	166	162	4	791	708	83	924	519	405
Cuttack	862	528	334	305	214	91	1,319	850	469	1,816	1,265	551	4,447	2,972	1,475	5	5	...
Dacca	915	686	229	666	524	142	865	738	127	998	883	115	5,423	4,514	909	67	63	4
Darbhanga	42	37	5	41	36	5	172	120	52	265	237	28	1,305	1,099	206	1	1	...
Faridpur	186	131	55	91	69	22	126	103	23	156	136	20	1,141	902	239	5	5	...
Gaya	614	382	232	177	112	65	4,850	2,585	2,265	801	509	292	6,576	3,684	2,892	...	...	...
Hazaribagh	7,389	3,933	3,456	2,117	1,165	952	29,160	15,140	14,020	11,594	6,015	5,579	50,788	26,701	24,087	3	2	1
Manbhum	12,236	6,111	6,125	2,532	1,298	1,234	20,518	10,584	9,934	17,444	9,115	8,329	53,287	27,446	25,841	3	3	...
Midnapur	1,258	578	680	397	165	232	4,122	1,947	2,175	5,294	2,731	2,563	11,167	5,478	5,689	2	1	1
Monghyr	1,139	578	561	185	114	71	3,941	2,097	1,844	2,349	1,706	643	7,963	4,704	3,259	1	1	...
Muzaffarpur	361	311	50	502	442	60	368	295	73	633	558	75	3,548	3,129	419	2	2	...
Mymensingh	192	171	21	652	638	14	115	98	17	62	51	11	3,649	2,875	774	10	10	...
Nadia	130	90	40	43	33	10	256	218	38	409	343	66	1,168	904	264	4	4	...
Pabna	266	232	34	94	72	22	130	118	12	34	19	15	2,143	1,818	325	1	1	...
Palamau	4,653	1,009	3,644	63	39	24	1,197	1,069	128	691	466	225	6,616	2,591	4,025	...	...	...
Patna	400	224	176	82	49	33	385	224	161	674	474	200	1,760	1,118	642	...	...	...
Purnea	114	44	70	31	22	9	330	302	28	38	33	5	661	526	135	...	...	...
Ranchi (Lohardaga)	13,272	7,208	6,064	5,249	2,684	2,565	21,249	10,749	10,500	34,802	15,800	19,002	76,005	37,167	38,838	4	4	...
Rangpur	108	70	38	88	85	3	26	20	6	27	15	12	15,999	8,790	7,209	...	...	...
Saran	795	580	215	475	437	38	1,105	910	195	2,163	1,998	165	9,538	8,588	950	3	3	...
Shahabad	611	403	208	342	260	82	1,789	1,235	554	1,835	1,411	424	5,532	4,010	1,522	19	18	1
Singhbhum	2,192	1,134	1,058	611	305	306	2,899	1,615	1,284	5,550	3,185	2,365	11,348	6,299	5,049	...	...	...
Sonthal Parganas	3,463	1,720	1,743	1,116	567	549	8,720	4,627	4,093	9,200	5,057	4,143	24,883	13,193	11,690	183	183	...
Tippera	30	21	9	17	11	6	24	17	7	58	39	19	202	148	54	33	29	4
24-Parganas...	233	160	73	82	59	23	392	264	128	420	272	148	1,437	961	476	3	3	...
Other Districts of Bengal ...	3,194	2,519	675	507	269	238	2,011	1,339	672	2,245	1,473	772	10,059	7,188	2,871	155	136	19
Kuch Behar	24	16	8	8	6	2	9	1	8	28	21	7	1,230	690	540	...	...	...
Hill Tippera	...	...	...	...	...	...	...	...	...	...	...	...	...	...	...	...	...	...
Total Bengal	58,255	30,768	27,487	17,408	10,180	7,228	114,069	61,241	52,828	109,401	59,159	50,242	341,075	189,784	151,291	1,432	997	435

TABLE XI.

BIRTH PLACE.

DISTRICTS IN WHICH ENUMERATED.

DISTRICT OR STATE IN WHICH BORN.	NORTH CACHAR.			NAGA HILLS.			KHASI AND JAINTIA HILLS.			GARO HILLS.			TOTAL HILL DISTRICTS.			MANIPUR.		
	Persons.	Males.	Females.	Persons.	Males.	Females.	Persons.	Males.	Females.	Persons.	Males.	Females.	Persons.	Males.	Females.	Persons.	Males.	Females.
	38	39	40	41	42	43	44	45	46	47	48	49	50	51	52	53	54	55
B.—PROVINCES, DISTRICTS, OR STATES IN INDIA BEYOND THE PROVINCE.																		
Bengal.																		
Balasore	25	22	3	...	...	...	3	3	...	...	...	...	30	27	3	2	2	...
Bankura	95	70	25	15	14	1	1	1	...	...	...	...	111	85	26	1	1	...
Bhagalpur	32	24	8	1	1	...	8	7	1	3	3	...	45	36	9	4	4	...
Birbhum	28	23	5	1	1	...	1	1	...	...	...	...	30	25	5	1	1	...
Burdwan	131	83	48	10	6	4	5	2	3	1	1	...	148	93	55	5	4	1
Chittagong	10	8	2	7	7	...	12	11	1	...	...	...	953	545	408	3	3	...
Cuttack	...	...	...	13	12	1	16	14	2	6	6	...	40	37	3	6	6	...
Dacca	190	166	24	22	15	7	157	124	33	54	42	12	490	410	80	43	39	4
Darbhanga	51	30	21	...	...	...	10	10	...	20	20	...	82	61	21	9	5	4
Faridpur	19	17	2	...	...	...	10	10	...	53	15	38	87	47	40	...	...	...
Gaya	204	141	63	6	6	...	11	9	2	...	...	...	221	156	65	103	102	1
Hazaribagh	274	184	90	16	9	7	22	20	2	1	...	1	316	215	101	11	11	...
Manbhum	242	165	77	20	13	7	...	...	...	...	...	...	265	181	84	2	2	...
Midnapur	67	52	15	5	...	5	4	3	1	...	...	...	78	56	22	3	3	...
Monghyr	135	96	39	...	...	...	11	8	3	3	3	...	150	108	42	6	3	3
Muzaffarpur	127	105	22	8	7	1	65	57	8	15	15	...	217	186	31	23	22	1
Mymensingh	14	12	2	4	3	1	76	49	27	2,857	1,490	1,367	2,961	1,564	1,397	3	3	...
Nadia	56	44	12	3	3	...	42	26	16	19	15	4	124	92	32	4	4	...
Pabna	10	8	2	...	...	...	3	2	1	29	23	6	43	34	9	...	...	...
Palamau	2	2	...	1	1	...	...	...	...	...	...	...	3	3	...	1	...	1
Patna	99	71	28	10	10	...	28	20	8	7	7	...	144	108	36	21	19	2
Purnea	10	7	3	2	1	1	9	8	1	1	1	...	22	17	5	3	3	...
Ranchi (Lohardaga)	582	389	193	55	35	20	16	10	6	1	1	...	658	439	219	10	8	2
Rangpur	13	13	...	6	6	...	11	10	1	1,204	636	568	1,234	665	569	...	...	...
Saran	325	277	48	64	64	...	118	114	4	123	117	6	633	575	58	70	68	2
Shahabad	269	221	48	7	7	...	218	187	31	66	63	3	579	496	83	155	145	10
Singhbhum	137	89	48	3	2	1	...	...	...	...	...	...	140	91	49	1	1	...
Sonthal Parganas	142	104	38	8	6	2	...	...	...	2	2	...	335	295	40	5	5	...
Tippera	116	108	8	1	1	...	30	20	10	7	7	...	187	165	22	4	4	...
24-Parganas	64	51	13	18	14	4	68	45	23	16	16	...	169	129	40	38	27	11
Other Districts of Bengal ...	698	629	69	87	47	40	250	186	64	77	47	30	1,267	1,045	222	59	44	15
Kuch Behar	...	...	...	1	1	...	2	2	...	7	3	4	10	6	4	6	4	2
Hill Tippera	...	...	...	...	...	...	...	...	...	...	...	...	...	...	...	...	...	...
Total Bengal...	4,167	3,211	956	394	292	102	1,207	959	248	4,572	2,533	2,039	11,772	7,992	3,780	602	543	59

TABLE XI.

BIRTH PLACE.

DISTRICTS IN WHICH ENUMERATED.

DISTRICT OR STATE IN WHICH BORN.	PROVINCE.			CACHAR PLAINS.			SYLHET.			TOTAL SURMA VALLEY.			GOALPARA.			KAMRUP.		
	Persons.	Males.	Females.	Persons.	Males.	Females.	Persons.	Males.	Females.	Persons.	Males.	Females.	Persons.	Males.	Females.	Persons.	Males.	Females.
1	2	3	4	5	6	7	8	9	10	11	12	13	14	15	16	17	18	19
B.—PROVINCES, DISTRICTS, OR STATES IN INDIA BEYOND THE PROVINCE—*contd.*																		
North-Western Provinces and Oudh.																		
Allahabad	4,125	2,668	1,457	287	128	159	979	417	562	1,266	545	721	133	112	21	74	51	23
Azamgarh	20,604	11,761	8,843	5,859	3,542	2,317	10,262	5,273	4,989	16,121	8,815	7,306	624	448	176	168	112	56
Ballia	7,645	4,733	2,912	509	284	225	3,852	1,988	1,864	4,361	2,272	2,089	478	353	125	136	114	22
Benares	6,621	3,541	3,080	993	443	550	3,959	2,020	1,939	4,952	2,463	2,489	235	171	64	100	69	31
Ghazipur	42,772	23,876	18,896	10,309	6,204	4,105	26,934	14,042	12,892	37,243	20,246	16,997	254	180	74	244	189	55
Gorakhpur	2,450	1,856	594	417	214	203	859	717	142	1,276	931	345	402	334	68	68	52	16
Jaunpur	8,677	5,615	3,062	253	131	122	970	597	373	1,223	728	495	1,046	692	354	137	93	44
Mirzapur	3,833	2,952	881	194	64	130	396	284	112	590	348	242	1,147	1,021	126	324	317	7
Partabgarh	2,075	1,480	595	79	66	13	117	74	43	196	140	56	88	73	15	50	34	16
Rae Bareli	1,047	810	237	100	79	21	324	195	129	424	274	150	27	17	10	21	20	1
Other Districts of the North-Western Provinces and Oudh.	9,051	6,296	2,755	1,365	746	619	2,416	1,373	1,043	3,781	2,119	1,662	467	369	98	257	198	59
Total North-Western Provinces and Oudh.	108,900	65,588	43,312	20,365	11,901	8,464	51,068	26,980	24,088	71,433	38,881	32,552	4,901	3,770	1,131	1,579	1,249	330
Central Provinces.																		
Bhandara	1,918	800	1,118	105	39	66	544	165	379	649	204	445	2	2	...	6	2	4
Balaghat	8,988	4,462	4,526	1,178	470	702	741	495	246	1,919	971	948	3	2	1	33	18	15
Bilaspur	27,137	13,140	13,997	3,215	1,570	1,645	5,226	2,111	3,115	8,441	3,681	4,760	106	73	33	307	170	137
Jubbulpore	13,703	7,248	6,455	3,523	1,742	1,781	3,013	1,486	1,527	6,536	3,228	3,308	24	18	6	54	30	24
Mandla	1,993	942	1,051	165	118	47	178	75	103	343	193	150	...	...	...	...	...	...
Nimar	1,017	538	479	379	83	296	96	53	43	475	136	339	...	...	...	3	2	1
Nagpur	3,521	1,455	2,066	447	243	204	300	188	112	747	431	316	21	15	6	72	42	30
Raipur	7,719	3,751	3,968	1,406	597	809	1,771	846	925	3,177	1,443	1,734	21	13	8	56	21	35
Sambalpur	9,437	4,024	5,413	426	209	217	646	349	297	1,072	558	514	5	5	...	94	61	33
Seoni	5,294	2,769	2,525	626	238	388	339	193	146	965	431	534	5	2	3	26	14	12
Other Districts of the Central Provinces	3,443	1,859	1,584	837	434	403	290	154	136	1,127	588	539	2	2	...	119	68	51
Total Central Provinces	84,170	40,988	43,182	12,307	5,749	6,558	13,144	6,115	7,029	25,451	11,864	13,587	189	132	57	770	428	342
Madras.																		
Ganjam	17,903	9,384	8,519	692	344	348	8,820	4,661	4,159	9,512	5,005	4,507	2	2	...	28	23	5
Vizagapatam	1,057	639	418	229	123	106	296	233	63	525	356	169	23	15	8	1	1	...
Other Districts of Madras ...	2,611	1,387	1,224	244	114	130	1,272	587	685	1,516	701	815	18	16	2	23	10	13
Total Madras	21,571	11,410	10,161	1,165	581	584	10,388	5,481	4,907	11,553	6,062	5,491	43	33	10	52	34	18

TABLE XI.

BIRTH PLACE.

DISTRICTS IN WHICH ENUMERATED.

DISTRICT OR STATE IN WHICH BORN.	DARRANG.			NOWGONG.			SIBSAGAR.			LAKHIMPUR.			TOTAL BRAHMAPUTRA VALLEY.			LUSHAI HILLS.		
	Persons.	Males.	Females.	Persons.	Males.	Females.	Persons.	Males.	Females.	Persons.	Males.	Females.	Persons.	Males.	Females.	Persons.	Males.	Females.
	20	21	22	23	24	25	26	27	28	29	30	31	32	33	34	35	36	37
B.—PROVINCES, DISTRICTS, OR STATES IN INDIA BEYOND THE PROVINCE—*contd.*																		
North-Western Provinces and Oudh.																		
Allahabad	362	208	154	188	151	37	507	385	122	253	168	85	1,517	1,075	442	7	7	...
Azamgarh	262	146	116	491	316	175	1,311	810	501	657	403	254	3,513	2,235	1,278	17	16	1
Balha	192	112	80	36	31	5	414	285	129	1,816	1,383	433	3,072	2,278	794	14	14	...
Benares	120	76	44	167	96	71	502	293	209	298	187	111	1,422	892	530	2	2	...
Ghazipur	585	337	248	230	143	87	1,280	760	520	2,230	1,478	752	4,823	3,087	1,736	13	12	1
Gorakhpur	95	52	43	66	57	9	178	135	43	240	194	46	1,049	824	225	1	...	1
Jaunpur	77	56	21	995	694	301	2,581	1,578	1,003	1,979	1,317	662	6,815	4,430	2,385	...	...	...
Mirzapur	236	155	81	287	205	82	599	408	191	408	296	112	3,001	2,402	599	3	3	...
Partabgarh	96	9	87	328	203	125	610	438	172	383	289	94	1,555	1,046	509	2	2	...
Rae Bareli	48	21	27	34	23	11	35	32	3	246	227	19	411	340	71	...	...	...
Other Districts of the North-Western Provinces and Oudh.	293	193	100	222	104	118	848	572	276	1,293	1,032	261	3,380	2,468	912	156	146	10
Total North-Western Provinces and Oudh.	2,366	1,365	1,001	3,044	2,023	1,021	8,865	5,696	3,169	9,803	6,974	2,829	30,558	21,077	9,481	215	202	13
Central Provinces.																		
Bhandara	357	183	174	53	...	53	549	297	252	290	103	187	1,257	587	670	...	...	...
Balaghat	1,183	594	589	464	250	214	3,034	1,609	1,425	2,327	1,001	1,326	7,044	3,474	3,570	...	...	...
Bilaspur	2,382	1,164	1,218	3,739	1,876	1,863	5,141	2,536	2,605	6,403	3,290	3,113	18,078	9,109	8,969	...	...	...
Jubbulpore	2,272	1,134	1,138	735	364	371	2,221	1,262	959	1,684	1,689	595	6,990	3,897	3,093	20	10	10
Mandla	300	171	129	358	190	168	518	104	414	468	279	189	1,644	744	900	...	...	...
Nimar	35	16	19	103	55	48	348	294	54	53	35	18	542	402	140	...	...	...
Nagpur	236	127	109	100	58	42	458	235	223	1,746	449	1,297	2,633	926	1,707	...	...	...
Raipur	1,147	609	538	270	124	146	1,228	597	631	1,741	891	850	4,463	2,255	2,208	3	2	1
Sambalpur	2,059	1,321	1,338	151	92	59	1,841	810	1,031	3,597	1,167	2,430	8,347	3,456	4,891	1	...	1
Seoni	1,109	613	496	142	53	89	1,694	843	851	1,330	795	535	4,306	2,320	1,986	...	...	...
Other Districts of the Central Provinces	569	358	211	90	20	70	1,127	591	536	344	190	154	2,251	1,229	1,022	2	2	...
Total Central Provinces	12,249	6,290	5,959	6,205	3,082	3,123	18,159	9,178	8,981	19,983	9,289	10,694	57,555	28,399	29,156	26	14	12
Madras.																		
Ganjam	2,530	1,286	1,244	173	90	83	3,506	1,883	1,623	2,055	1,026	1,029	8,294	4,310	3,984	15	15	...
Vizagapatam	32	19	13	...	...	...	374	189	185	96	53	43	526	277	249	1	1	...
Other Districts of Madras ...	414	234	180	47	31	16	213	148	65	283	176	107	998	615	383	1	1	...
Total Madras	2,976	1,539	1,437	220	121	99	4,093	2,220	1,873	2,434	1,255	1,179	9,818	5,202	4,616	17	17	...

TABLE XI.

BIRTH PLACE.

DISTRICTS IN WHICH ENUMERATED.

DISTRICT OR STATE IN WHICH BORN.	NORTH CACHAR.			NAGA HILLS.			KHASI AND JAINTIA HILLS.			GARO HILLS.			TOTAL HILL DISTRICTS.			MANIPUR.		
	Persons.	Males.	Females.	Persons.	Males.	Females.	Persons.	Males.	Females.	Persons.	Males.	Females.	Persons.	Males.	Females.	Persons.	Males.	Females.
	38	39	40	41	42	43	44	45	46	47	48	49	50	51	52	53	54	55
B.—PROVINCES, DISTRICTS, OR STATES IN INDIA BEYOND THE PROVINCE—*contd.*																		
North-Western Provinces and Oudh.																		
Allahabad	1,203	928	275	15	14	1	54	47	7	...	...	...	1,279	996	283	63	52	11
Azamgarh	861	614	247	2	1	1	40	36	4	24	18	6	944	685	259	26	26	...
Ballia	118	98	20	3	1	2	39	34	5	7	6	1	181	153	28	31	30	1
Benares	195	147	48	11	7	4	21	14	7	1	...	1	230	170	60	17	16	1
Ghazipur	550	413	137	6	5	1	71	53	18	21	17	4	661	500	161	45	43	2
Jaunpur	62	48	14	10	5	5	13	11	2	6	6	...	92	70	22	33	31	2
Gorakhpur	594	420	174	7	4	3	15	14	1	11	8	3	627	446	181	12	11	1
Mirzapur	195	156	39	11	11	...	22	21	1	...	...	...	231	191	40	11	11	...
Partabgarh	207	177	30	3	3	...	19	19	...	...	...	...	231	201	30	93	93	...
Rae Bareli	64	57	7	10	8	2	35	28	7	1	1	...	110	94	16	102	102	...
Other Districts of the North-Western Provinces and Oudh.	702	623	79	123	100	23	168	129	39	13	11	2	1,162	1,009	153	728	700	28
Total North-Western Provinces and Oudh.	4,751	3,681	1,070	201	159	42	497	406	91	84	67	17	5,748	4,515	1,233	1,161	1,115	46
Central Provinces.																		
Bhandara	11	8	3	...	...	...	1	1	...	...	...	...	12	9	3	...	...	...
Balaghat	21	13	8	...	...	...	3	3	...	...	...	...	24	16	8	1	1	...
Bilaspur	603	340	263	2	2	...	1	1	...	8	3	5	614	346	268	4	4	...
Jubbulpore	118	80	38	5	3	2	4	4	...	6	5	1	153	102	51	24	21	3
Mandla	6	5	1	...	...	...	...	...	...	...	...	...	6	5	1	...	...	...
Nimar	...	...	...	...	...	...	...	...	...	...	...	...	...	...	...	...	...	...
Nagpur	125	88	37	1	1	...	12	6	6	3	3	...	141	98	43	...	...	...
Raipur	60	41	19	10	4	6	2	2	...	...	...	...	75	49	26	4	4	...
Sambalpur	10	6	4	5	2	3	1	1	...	...	...	...	17	9	8	1	1	...
Seoni	20	15	5	...	...	...	...	...	...	...	...	...	20	15	5	3	3	...
Other Districts of the Central Provinces	43	26	17	2	2	...	8	6	2	...	...	...	55	36	19	10	6	4
Total Central Provinces ...	1,017	622	395	25	14	11	32	24	8	17	11	6	1,117	685	432	47	40	7
Madras.																		
Ganjam	64	44	20	...	...	...	18	10	8	...	...	...	97	69	28	...	...	...
Vizagapatam	5	5	...	...	...	...	...	...	...	...	...	...	6	6	...	...	...	...
Other Districts of Madras ...	61	46	15	7	6	1	18	12	6	4	2	2	91	67	24	6	4	2
Total Madras	130	95	35	7	6	1	36	22	14	4	2	2	194	142	52	6	4	2

TABLE XI.

BIRTH PLACE.

DISTRICTS IN WHICH ENUMERATED.

DISTRICT OR STATE IN WHICH BORN.	PROVINCE.			CACHAR.			SYLHET.			TOTAL SURMA VALLEY.			GOALPARA.			KAMRUP.		
	Persons.	Males.	Females.	Persons.	Males.	Females.	Persons.	Males.	Females.	Persons.	Males.	Females.	Persons.	Males.	Females.	Persons.	Males.	Females.
1	2	3	4	5	6	7	8	9	10	11	12	13	14	15	16	17	18	19
B.—PROVINCES, DISTRICTS, OR STATES IN INDIA BEYOND THE PROVINCE—*concld.*																		
Ajmer-Merwara	194	113	81	8	3	5	18	13	5	26	16	10	2	2	...	18	17	1
Berar	54	21	33	10	4	6	31	11	20	41	15	26	...	...	...	...	...	...
Bhopal	964	559	405	248	101	147	16	15	1	264	116	148	2	1	1	...	...	...
Bombay	1,407	1,115	292	132	73	59	99	67	32	231	140	91	92	76	16	88	57	31
Bundelkhand	47	23	24	3	3	...	4	2	2	7	5	2	1	1	...	4	3	1
Cashmere	68	58	10	4	3	1	1	...	1	5	3	2	1	1	...	1	1	...
Central India	768	272	496	2	1	1	300	35	265	302	36	266	...	...	...	...	...	...
Deccan	6	5	1	...	...	...	5	4	1	5	4	1	...	...	...	...	...	...
Goa	1	1	...	...	...	...	1	1	...	1	1	...	...	...	...	...	...	...
Gwalior	83	55	28	8	1	7	22	12	10	30	13	17	5	5	...	4	1	3
Hyderabad	151	107	44	7	5	2	23	10	13	30	15	15	20	20	...	...	...	...
Indore	25	15	10	3	2	1	7	5	2	10	7	3	...	...	...	...	...	...
Jaipur	2	2	...	2	2	...	...	...	...	2	2	...	...	...	...	...	...	...
Mysore	170	77	93	47	28	19	82	35	47	129	63	66	...	...	...	9	1	8
Punjab	6,214	5,490	724	287	195	92	372	288	84	659	483	176	288	257	31	276	231	45
Patiala	51	41	10	31	31	...	...	...	...	31	31	...	1	1	...	...	...	...
Pondicherry	1	...	1	...	...	...	1	...	1	1	...	1	...	...	...	...	...	...
Rajputana	9,334	7,276	2,058	78	56	22	421	327	94	499	383	116	1,038	885	153	997	722	275
Rewa	10,274	5,222	5,052	2,010	961	1,049	1,532	990	542	3,542	1,951	1,591	8	5	3	107	58	49
Sikkim	4	2	2	...	...	...	...	...	...	...	...	...	3	2	1	...	...	...
Sindhia	7	7	...	...	...	...	...	...	...	...	...	...	...	...	...	...	...	...
India Unspecified	146	111	35	21	10	11	32	20	12	53	30	23	...	...	...	20	18	2
Total B	748,488	415,547	332,941	100,434	52,222	48,212	164,298	86,569	77,729	264,732	138,791	125,941	40,397	27,983	12,414	12,064	8,464	3,600

TABLE XI.

BIRTH PLACE.

DISTRICTS IN WHICH ENUMERATED.

DISTRICT OR STATE IN WHICH BORN.	DARRANG.			NOWGONG.			SIBSAGAR.			LAKHIMPUR.			TOTAL BRAHMAPUTRA VALLEY.			LUSHAI HILLS.		
	Persons.	Males.	Females.	Persons.	Males.	Females.	Persons.	Males.	Females.	Persons.	Males.	Females.	Persons.	Males.	Females.	Persons.	Males.	Females.
	20	21	22	23	24	25	26	27	28	29	30	31	32	33	34	35	36	37
B.—PROVINCES, DISTRICTS, OR STATES IN INDIA BEYOND THE PROVINCE—*concld.*																		
Ajmer-Merwara	62	3	59	5	5	...	37	32	5	19	14	5	143	73	70	1	1	...
Berar	4	2	2	...	...	...	1	1	...	7	3	4	12	6	6	...	...	...
Bhopal	199	135	64	12	5	7	342	202	140	143	98	45	698	441	257	...	...	...
Bombay	64	30	34	42	32	10	112	67	45	120	95	25	518	357	161	15	15	...
Bundelkhand	...	...	...	3	3	...	2	2	...	30	9	21	40	18	22	...	...	...
Cashmere	5	5	...	12	12	...	2	2	...	10	5	5	31	26	5	...	...	...
Central India	28	2	26	...	...	...	83	11	72	...	...	...	111	13	98	...	...	...
Deccan	...	...	...	...	...	...	1	1	...	...	...	...	1	1	...	...	...	...
Goa	...	...	...	...	...	...	...	...	...	...	...	...	...	...	...	...	...	...
Gwalior	16	16	...	...	...	...	4	...	4	16	14	2	45	36	9	1	1	...
Hyderabad	16	6	10	2	1	1	42	37	5	10	8	2	90	72	18	...	...	...
Indore	...	...	...	...	...	...	6	2	4	8	5	3	14	7	7	1	1	...
Jaipur	...	...	...	...	...	...	...	...	...	...	...	...	...	...	...	...	...	...
Mysore	7	4	3	1	1	...	16	4	12	2	...	2	35	10	25	...	...	...
Punjab	307	204	103	367	356	11	449	358	91	691	551	140	2,378	1,957	421	44	42	2
Patiala	...	...	...	...	...	...	13	3	10	5	5	...	19	9	10	1	1	...
Pondicherry	...	...	...	...	...	...	...	...	...	...	...	...	...	...	...	...	...	...
Rajputana	1,010	848	162	546	483	63	2,104	1,622	482	2,843	2,089	754	8,538	6,649	1,889	6	6	...
Rewa	2,235	1,246	989	513	243	270	1,131	595	536	2,714	1,105	1,609	6,708	3,252	3,456	8	7	1
Sikkim	...	...	...	...	...	...	...	...	...	...	...	...	3	2	1	...	...	...
Sindhia	...	...	...	7	7	...	...	...	...	...	...	...	7	7	...	...	...	...
India Unspecified	1	1	...	...	...	...	41	39	2	13	10	3	75	68	7	...	...	...
Total B	79,800	42,464	37,336	28,387	16,554	11,833	149,572	81,313	68,259	148,252	80,688	67,564	458,472	257,466	201,006	1,767	1,304	463

TABLE XI.

BIRTH PLACE.

DISTRICTS IN WHICH ENUMERATED.

DISTRICT OR STATE IN WHICH BORN.	NORTH CACHAR.			NAGA HILLS.			KHASI AND JAINTIA HILLS.			GARO HILLS.			TOTAL HILL DISTRICTS.			MANIPUR.		
	Persons.	Males.	Females.	Persons.	Males.	Females.	Persons.	Males.	Females.	Persons.	Males.	Females.	Persons.	Males.	Females.	Persons.	Males.	Females.
	38	39	40	41	42	43	44	45	46	47	48	49	50	51	52	53	54	55
B.—PROVINCES, DISTRICTS, OR STATES IN INDIA BEYOND THE PROVINCE—*concld.*																		
Ajmir-Merwara	16	15	1	3	3	...	...	...	...	4	4	...	24	23	1	1	1	...
Berar	...	...	...	...	...	...	1	...	1	...	...	...	1	...	1	...	...	...
Bhopal	...	...	...	1	1	...	...	...	...	...	...	...	1	1	...	1	1	...
Bombay	611	576	35	6	5	1	12	8	4	...	...	...	644	604	40	14	14	...
Bundelkhand	...	...	...	...	...	...	...	...	...	...	...	...	...	...	...	...	...	...
Cashmere	22	20	2	...	...	...	2	1	1	...	...	...	24	21	3	8	8	...
Central India	352	220	132	...	...	...	3	3	...	...	...	...	355	223	132	...	...	...
Deccan	...	...	...	...	...	...	...	...	...	...	...	...	...	...	...	...	...	...
Goa	...	...	...	...	...	...	...	...	...	...	...	...	...	...	...	...	...	...
Gwalior	...	...	...	...	...	...	1	1	...	...	...	...	2	2	...	6	4	2
Hyderabad	13	7	6	2	2	...	15	10	5	...	...	...	30	19	11	1	1	...
Indore	...	...	...	...	...	...	...	...	...	...	...	...	1	1	...	...	...	...
Jaipur	...	...	...	...	...	...	...	...	...	...	...	...	...	...	...	...	...	...
Mysore	4	3	1	1	...	1	1	1	...	...	...	...	6	4	2	...	...	...
Punjab	2,736	2,659	77	121	117	4	134	99	35	3	3	...	3,038	2,920	118	139	130	9
Patiala	...	...	...	...	...	...	...	...	...	...	...	...	1	1	...	...	...	...
Pondicherry	...	...	...	...	...	...	...	...	...	...	...	...	...	...	...	...	...	...
Rajputana	78	64	14	55	51	4	90	61	29	8	5	3	237	187	50	60	57	3
Rewa	5	5	...	10	6	4	...	...	...	...	...	...	23	18	5	1	1	...
Sikkim	...	...	...	1	...	1	...	...	...	...	...	...	1	...	1	...	...	...
Sindhia	...	...	...	...	...	...	...	...	...	...	...	...	...	...	...	...	...	...
India Unspecified	7	7	...	...	..	...	10	5	5	...	...	...	17	12	5	1	1	...
Total B	13,909	11,185	2,724	827	656	171	2,041	1,600	441	4,692	2,625	2,067	23,236	17,370	5,866	2,048	1,920	128

TABLE XI.

BIRTH PLACE.

DISTRICTS IN WHICH ENUMERATED.

DISTRICT OR STATE IN WHICH BORN.	PROVINCE.			CACHAR PLAINS.			SYLHET.			TOTAL SURMA VALLEY.			GOALPARA.			KAMRUP.		
	Persons.	Males.	Females.	Persons.	Males.	Females.	Persons.	Males.	Females.	Persons.	Males.	Females.	Persons.	Males.	Females.	Persons.	Males.	Females.
1	2	3	4	5	6	7	8	9	10	11	12	13	14	15	16	17	18	19
C.—COUNTRIES IN ASIA BEYOND INDIA.																		
Aden	2	2	...	...	...	...	...	...	...	...	...	...	...	...	...	...	...	...
Afghanistan	1,101	1,096	5	108	108	...	177	177	...	285	285	...	17	17	...	32	31	1
Arabia	30	24	6	3	3	...	10	8	2	13	11	2	1	1	...	1	1	...
Baluchistan	655	644	11	...	...	...	23	22	1	23	22	1	2	2	...	2	2	...
Bhutan	919	806	113	...	...	...	1	...	1	1	...	1	38	34	4	443	380	63
Borneo	4	4	...	...	...	...	2	2	...	2	2	...	1	1	...	...	...	...
Burma	1,666	845	821	11	11	...	11	7	4	22	18	4	30	28	2	2	1	1
Ceylon	4	2	2	...	...	...	...	...	...	...	...	...	...	...	...	...	...	...
China	134	121	13	5	4	1	5	5	...	10	9	1	...	...	...	7	6	1
Java	1	1	...	1	1	...	...	...	...	1	1	...	...	...	...	...	...	...
Malay Peninsula	4	1	3	...	...	...	...	...	...	...	...	...	...	...	...	...	...	...
Nepal	21,347	16,348	4,999	488	373	115	127	91	36	615	464	151	1,165	850	315	1,559	1,203	356
Persia	17	17	...	...	...	...	1	1	...	1	1	...	...	...	...	...	...	...
Siam	4	4	...	...	...	...	3	3	...	3	3	...	...	...	...	...	...	...
Straits Settlements	10	1	9	...	...	...	2	1	1	2	1	1	...	...	...	...	...	...
Thibet	8	6	2	...	...	...	...	...	...	...	...	...	...	...	...	1	1	...
Turkestan	13	12	1	1	1	...	6	6	...	7	7	...	1	1	...	...	...	...
Turkey in Asia	5	3	2	...	...	...	2	2	...	2	2	...	...	...	...	...	...	...
Total C	25,924	19,937	5,987	617	501	116	370	325	45	987	826	161	1,255	934	321	2,047	1,625	422
D.—COUNTRIES IN EUROPE.																		
Austria	1	1	...	1	1	...	...	...	...	1	1	...	...	...	...	...	...	...
Bavaria	3	3	...	...	...	...	...	...	...	...	...	...	...	...	...	...	...	...
Belgium	1	1	...	...	...	...	...	...	...	...	...	...	...	...	...	...	...	...
Denmark	4	4	...	...	...	...	...	...	...	...	...	...	...	...	...	1	1	...
England	844	696	148	101	92	9	98	88	10	199	180	19	13	10	3	23	14	9
Wales	26	16	10	6	4	2	7	5	2	13	9	4	...	...	...	...	...	...
Scotland	319	280	39	38	36	2	104	95	9	142	131	11	2	...	2	3	3	...
Ireland	98	88	10	32	29	3	7	7	...	39	36	3	...	...	...	2	2	...
France	5	5	...	...	...	...	...	...	...	...	...	...	...	...	...	...	...	...
Germany	19	12	7	4	3	1	...	...	...	4	3	1	...	...	...	...	...	...
Gibralter	3	3	...	3	3	...	...	...	...	3	3	...	...	...	...	...	...	...
Iceland	2	1	1	...	...	...	...	...	...	...	...	...	...	...	...	...	...	...
Italy	1	...	1	1	...	1	...	...	...	1	...	1	...	...	...	...	...	...
Russia	3	2	1	1	...	1	...	...	...	1	...	1	...	...	...	...	...	...
Spain	1	1	...	...	...	...	...	...	...	...	...	...	1	1	...	...	...	...
Switzerland	1	1	...	...	...	...	...	...	...	...	...	...	...	...	...	...	...	...
Turkey	9	8	1	1	1	...	1	1	...	2	2	...	...	...	...	2	2	...
Total D	1,340	1,122	218	188	169	19	217	196	21	405	365	40	16	11	5	31	22	9

TABLE XI.

BIRTH PLACE.

DISTRICTS IN WHICH ENUMERATED.

DISTRICT OR STATE IN WHICH BORN.	DARRANG.			NOWGONG.			SIBSAGAR.			LAKHIMPUR.			TOTAL BRAHMAPUTRA VALLEY.			LUSHAI HILLS.		
	Persons.	Males.	Females.	Persons.	Males.	Females.	Persons.	Males.	Females.	Persons.	Males.	Females.	Persons.	Males.	Females.	Persons.	Males.	Females.
	20	21	22	23	24	25	26	27	28	29	30	31	32	33	34	35	36	37
C.—Countries in Asia beyond India.																		
Aden	...	...	...	...	...	...	...	...	...	1	1	...	1	1	...	1	1	...
Afghanistan	63	63	...	57	57	...	119	119	...	103	103	...	391	390	1	4	4	...
Arabia	1	1	...	1	...	1	2	1	1	4	4	...	10	8	2	...	...	...
Baluchistan	2	2	...	4	4	...	...	...	...	1	1	...	11	11	...	...	...	...
Bhutan	353	309	44	...	...	...	...	...	...	80	80	...	914	803	111	1	1	...
Borneo	1	1	...	...	...	...	...	...	...	...	...	...	2	2	...	...	...	...
Burma	19	11	8	2	2	...	4	...	4	14	10	4	71	52	19	1,567	773	794
Ceylon	1	1	...	...	...	...	2	...	2	...	...	...	3	1	2	...	...	...
China	23	23	...	6	2	4	20	20	...	19	14	5	75	65	10	...	...	...
Java	...	...	...	...	...	...	...	...	...	...	...	...	...	...	...	...	...	...
Malay Peninsula	4	1	3	...	...	...	...	...	...	...	...	...	4	1	3	...	...	...
Nepal	4,330	2,977	1,353	1,118	886	232	1,656	1,206	450	4,030	3,116	914	13,858	10,238	3,620	1,438	1,234	204
Persia	...	...	...	...	...	...	...	...	...	...	...	...	...	...	...	...	...	...
Siam	1	1	...	...	...	...	...	...	...	...	...	...	1	1	...	...	...	...
Straits Settlements	...	...	...	...	...	...	...	...	...	8	...	8	8	...	8	...	...	...
Thibet	...	...	...	...	...	...	6	4	2	...	...	...	7	5	2	...	...	...
Turkestan	1	1	...	...	...	...	...	...	...	...	...	...	2	2	...	..	...	...
Turkey in Asia	3	1	2	...	...	...	...	...	...	...	...	...	3	1	2	...	...	...
Total C	4,802	3,392	1,410	1,188	951	237	1,809	1,350	459	4,260	3,329	931	15,361	11,581	3,780	3,011	2,013	998
D.—Countries in Europe.																		
Austria	...	...	...	...	...	...	...	...	...	...	...	...	...	...	...	...	...	...
Bavaria	1	1	...	...	...	...	...	...	...	...	...	...	1	1	...	...	...	...
Belgium	...	...	...	...	...	...	...	...	...	1	1	...	1	1	...	...	...	...
Denmark	1	1	...	...	...	...	1	1	...	...	...	...	3	3	...	...	...	...
England	88	73	15	27	22	5	149	121	28	254	214	40	554	454	100	5	5	...
Wales	1	1	...	1	...	1	1	1	...	...	...	...	3	2	1	1	1	...
Scotland	36	28	8	15	12	3	53	47	6	61	54	7	170	144	26	...	...	...
Ireland	11	7	4	5	4	1	11	11	...	12	12	...	41	36	5	...	...	...
France	...	...	...	...	...	...	4	4	...	...	...	...	4	4	...	...	...	...
Germany	...	...	...	2	2	...	...	...	...	1	1	...	3	3	...	...	...	...
Gibralter	...	...	...	...	...	...	...	...	...	...	...	...	...	...	...	...	...	...
Iceland	...	...	...	...	...	...	...	...	...	2	1	1	2	1	1	...	...	...
Italy	...	...	...	...	...	...	...	...	...	...	...	...	...	...	...	...	...	...
Russia	1	1	...	...	...	...	...	...	...	1	1	...	2	2	...	...	...	...
Spain	...	...	...	...	...	...	...	...	...	...	...	...	1	1	...	...	...	...
Switzerland	...	...	...	...	...	...	...	...	...	1	1	...	1	1	...	...	...	...
Turkey	1	...	1	...	...	...	...	...	...	...	...	...	3	2	1	...	...	...
Total D	140	112	28	50	40	10	219	185	34	333	285	48	789	655	134	6	6	...

TABLE XI.

BIRTH PLACE.

DISTRICTS IN WHICH ENUMERATED.

DISTRICT OR STATE IN WHICH BORN.	NORTH CACHAR.			NAGA HILLS.			KHASI AND JAINTIA HILLS.			GARO HILLS.			TOTAL HILL DISTRICTS.			MANIPUR.		
	Persons.	Males.	Females.	Persons.	Males.	Females.	Persons.	Males.	Females.	Persons.	Males.	Females.	Persons.	Males.	Females.	Persons.	Males.	Females.
	38	39	40	41	42	43	44	45	46	47	48	49	50	51	52	53	54	55
C.—COUNTRIES IN ASIA BEYOND INDIA.																		
Aden	...	...	...	...	...	...	...	...	...	...	...	...	1	1	...	...	...	...
Afghanistan	412	409	3	...	...	...	8	7	1	...	...	...	424	420	4	1	1	...
Arabia	7	5	2	...	...	...	...	...	...	...	...	...	7	5	2	...	...	...
Baluchistan	618	610	8	...	...	...	2	...	2	...	...	...	620	610	10	1	1	...
Bhutan	3	2	1	...	...	...	...	...	...	...	...	...	4	3	1	...	...	...
Borneo	...	...	...	...	...	...	...	...	...	...	...	...	...	...	...	...	...	...
Burma	2	1	1	...	...	...	...	...	...	...	...	...	1,569	774	795	4	1	3
Ceylon	...	...	...	1	1	...	...	...	...	...	...	...	1	1	...	...	...	...
China	...	...	...	...	...	...	48	47	1	...	...	...	48	47	1	1	...	1
Java	...	...	...	...	...	...	...	...	...	...	...	...	...	...	...	...	...	...
Malay Peninsula	...	...	...	...	...	...	...	...	...	...	...	...	...	...	...	...	...	...
Nepal	1,497	1,367	130	1,367	1,059	308	1,294	1,046	248	753	557	196	6,349	5,263	1,086	525	383	142
Persia	13	13	...	...	...	...	...	...	...	...	...	...	13	13	...	3	3	...
Siam	...	...	...	...	...	...	...	...	...	...	...	...	...	...	...	...	...	...
Straits Settlements	...	...	...	...	...	...	...	...	...	...	...	...	...	...	...	...	...	...
Thibet	...	...	...	...	...	...	1	1	...	...	...	...	1	1	...	...	...	...
Turkestan	1	1	...	2	1	1	1	1	...	...	...	...	4	3	1	...	...	...
Turkey in Asia	...	...	...	...	...	...	...	...	...	...	...	...	...	...	...	...	...	...
Total C	2,553	2,408	145	1,370	1,061	309	1,354	1,102	252	753	557	196	9,041	7,141	1,900	535	389	146
D.—COUNTRIES IN EUROPE.																		
Austria	...	...	...	...	...	...	...	...	...	...	...	...	...	...	...	...	...	...
Bavaria	...	...	...	...	...	...	2	2	...	...	...	...	2	2	...	...	...	...
Belgium	...	...	...	...	...	...	...	...	...	...	...	...	...	...	...	...	...	...
Denmark	1	1	...	...	...	...	...	...	...	...	...	...	1	1	...	...	...	...
England	38	26	12	8	6	2	33	19	14	2	2	...	86	58	28	5	4	1
Wales	...	...	...	...	...	...	8	3	5	...	...	...	9	4	5	1	1	...
Scotland	1	1	...	...	...	...	2	1	1	...	...	...	3	2	1	4	3	1
Ireland	2	2	...	4	4	...	8	6	2	...	...	...	14	12	2	4	4	...
France	...	...	...	1	1	...	...	...	...	...	...	...	1	1	...	...	...	...
Germany	...	...	...	...	...	...	12	6	6	...	...	...	12	6	6	...	...	...
Gibralter	...	...	...	...	...	...	...	...	...	...	...	...	...	...	...	...	...	...
Iceland	...	...	...	...	...	...	...	...	...	...	...	...	...	...	...	...	...	...
Italy	...	...	...	...	...	...	...	...	...	...	...	...	...	...	...	...	...	...
Russia	...	...	...	...	...	...	...	...	...	...	...	...	...	...	...	...	...	...
Spain	...	...	...	...	...	...	...	...	...	...	...	...	...	...	...	...	...	...
Switzerland	...	...	...	...	...	...	...	...	...	...	...	...	...	...	...	...	...	...
Turkey	4	4	...	...	...	...	...	...	...	...	...	...	4	4	...	...	...	...
Total D	46	34	12	13	11	2	65	37	28	2	2	...	132	90	42	14	12	2

TABLE XI.

BIRTH PLACE.

DISTRICTS IN WHICH ENUMERATED.

DISTRICT OR STATE IN WHICH BORN.	PROVINCE.			CACHAR PLAINS.			SYLHET.			TOTAL SURMA VALLEY.			GOALPARA.			KAMRUP.		
	Persons.	Males.	Females.	Persons.	Males.	Females.	Persons.	Males.	Females.	Persons.	Males.	Females.	Persons.	Males.	Females.	Persons.	Males.	Females.
1	2	3	4	5	6	7	8	9	10	11	12	13	14	15	16	17	18	19
E.—Countries in Africa.																		
Mauritius	10	5	5	6	2	4	2	2	...	8	4	4	...	...	...	...	...	...
South Africa	5	4	1	1	...	1	...	...	...	1	...	1	...	...	...	...	...	...
Total E	15	9	6	7	2	5	2	2	...	9	4	5	...	...	...	...	...	...
F.—Countries in America.																		
America	34	16	18	1	1	...	1	1	...	2	2	...	1	1	...	8	2	6
British Guiana	1	...	1	1	...	1	...	...	...	1	...	1	...	...	...	...	...	...
Canada	3	2	1	...	...	...	1	1	...	1	1	...	...	...	...	...	...	...
Newfoundland	2	2	...	2	2	...	...	...	...	2	2	...	...	...	...	...	...	...
West India Islands	9	8	1	...	...	...	4	4	...	4	4	...	1	1	...	1	1	...
Total F	49	28	21	4	3	1	6	6	...	10	9	1	2	2	...	9	3	6
G.—Countries in Australasia.																		
Australia	14	10	4	1	...	1	...	...	...	1	...	1	2	1	1	1	...	1
Tasmania	3	2	1	...	...	...	...	...	...	...	...	...	...	...	...	...	...	...
New Zealand...	3	3	...	...	...	...	2	2	...	2	2	...	...	...	...	...	...	...
Total G	20	15	5	1	...	1	2	2	...	3	2	1	2	1	1	1	...	1
H.—At Sea.																		
At Sea	6	4	2	1	1	...	...	...	...	1	1	...	1	...	1	...	...	...
Total H	6	4	2	1	1	...	...	...	...	1	1	...	1	...	1	...	...	...
Total Returned	6,126,341	3,143,691	2,982,650	414,781	216,806	197,975	2,241,848	1,141,060	1,100,788	2,656,629	1,357,866	1,298,763	462,051	242,685	219,366	589,187	292,869	296,318
Birth place not returned	2	1	1	...	...	...	...	...	...	...	...	...	1	...	1	...	...	...
Total Population	6,126,343	3,143,692	2,982,651	414,781	216,806	197,975	2,241,848	1,141,060	1,100,788	2,656,629	1,357,866	1,298,763	462,052	242,685	219,367	589,187	292,869	296,318

TABLE XI.
BIRTH PLACE.
DISTRICTS IN WHICH ENUMERATED.

DISTRICT OR STATE IN WHICH BORN.	DARRANG.			NOWGONG.			SIBSAGAR.			LAKHIMPUR.			TOTAL BRAHMAPUTRA VALLEY.			LUSHAI HILLS.		
	Persons.	Males.	Females.	Persons.	Males.	Females.	Persons.	Males.	Females.	Persons.	Males.	Females.	Persons.	Males.	Females.	Persons.	Males.	Females.
	20	21	22	23	24	25	26	27	28	29	30	31	32	33	34	35	36	37
E.—Countries in Africa.																		
Mauritius	...	...	...	1	...	1	...	...	...	...	...	...	1	...	1	...	...	...
South Africa	2	2	...	...	...	...	2	2	...	...	...	...	4	4	...	...	...	...
Total E	2	2	...	1	...	1	2	2	...	...	...	...	5	4	1	...	...	...
F.—Countries in America.																		
America	...	...	...	3	...	3	3	2	1	3	3	...	18	8	10	1	...	1
British Guiana	...	...	...	...	...	...	...	...	...	...	...	...	...	...	...	...	...	...
Canada	1	...	1	...	...	...	...	...	...	1	1	...	2	1	1	...	...	...
Newfoundland	...	...	...	...	...	...	...	...	...	...	...	...	...	...	...	...	...	...
West India Islands	...	...	...	...	...	...	3	2	1	...	...	...	5	4	1	...	...	...
Total F	1	...	1	3	...	3	6	4	2	4	4	...	25	13	12	1	...	1
G.—Countries in Australasia.																		
Australia	2	2	...	...	...	...	1	1	...	4	4	...	10	8	2	...	...	...
Tasmania	...	...	...	...	...	...	1	...	1	2	2	...	3	2	1	...	...	...
New Zealand	...	...	...	...	...	...	...	...	...	1	1	...	1	1	...	...	...	...
Total G	2	2	...	...	...	...	2	1	1	7	7	...	14	11	3	...	...	...
H.—At Sea.																		
At Sea	2	2	...	...	...	...	2	1	1	...	...	...	5	3	2	...	...	...
Total H	2	2	...	...	...	...	2	1	1	...	...	...	5	3	2	...	...	...
Total Returned	337,313	176,030	161,283	261,160	132,995	128,165	597,969	316,985	280,984	371,396	199,359	172,037	2,619,076	1,360,923	1,258,153	82,434	39,004	43,430
Birth place not returned	...	...	...	...	...	...	...	...	...	...	...	...	1	...	1	...	...	...
Total Population	337,313	176,030	161,283	261,160	132,995	128,165	597,969	316,985	280,984	371,396	199,359	172,037	2,619,077	1,360,923	1,258,154	82,434	39,004	43,430

TABLE XI.

BIRTH PLACE.

DISTRICTS IN WHICH ENUMERATED.

DISTRICT OR STATE IN WHICH BORN.	NORTH CACHAR.			NAGA HILLS.			KHASI AND JAINTIA HILLS.			GARO HILLS.			TOTAL HILL DISTRICTS.			MANIPUR.		
	Persons.	Males.	Females.	Persons.	Males.	Females.	Persons.	Males.	Females.	Persons.	Males.	Females.	Persons.	Males.	Females.	Persons.	Males.	Females.
	38	39	40	41	42	43	44	45	46	47	48	49	50	51	52	53	54	55
E.—COUNTRIES IN AFRICA.																		
Mauritius	...	...	...	1	1	...	...	...	...	...	...	...	1	1	...	...	...	...
South Africa	...	...	...	...	...	...	...	...	...	...	...	...	...	...	...	...	..	...
Total E	...	...	...	1	1	...	...	...	...	..	...	...	1	1	...	...	...	...
F.—COUNTRIES IN AMERICA.																		
America	1	1	...	4	2	2	...	...	...	8	3	5	14	6	8	...	...	...
British Guiana	...	...	..	...	...	...	...	...	...	...	...	...	...	...	...	...	...	...
Canada	...	...	...	...	...	...	...	...	...	...	...	...	...	...	...	...	...	...
Newfoundland	...	...	...	...	...	...	...	...	...	...	...	...	...	...	...	...	...	...
West India Islands	...	...	...	...	...	...	...	...	...	...	...	..	...	...	...	...	...	...
Total F	1	1	...	4	2	2	...	...	...	8	3	5	14	6	8	...	...	...
G.—COUNTRIES IN AUSTRALASIA.																		
Australia	1	1	...	...	...	...	1	...	1	...	...	...	2	1	1	1	1	...
Tasmania	...	...	...	...	...	...	...	...	...	...	...	...	...	...	...	...	...	...
New Zealand	...	...	...	...	...	...	...	...	...	...	...	...	...	...	...	...	...	...
Total G	1	1	...	...	...	...	1	...	1	...	...	...	2	1	1	1	1	...
H.—AT SEA.																		
At Sea	...	...	...	...	...	...	...	...	...	...	...	...	...	...	...	...	...	...
Total H	...	...	...	...	...	...	...	...	...	...	...	...	...	...	...	...	...	...
Total Returned	40,812	27,355	13,457	102,402	51,656	50,746	202,249	97,220	105,029	138,274	70,035	68,239	566,171	285,270	280,901	284,465	139,632	144,833
Birth place not returned	...	...	...	...	...	...	1	1	...	...	...	...	1	1	...	...	...	...
Total Population	40,812	27,355	13,457	102,402	51,656	50,746	202,250	97,221	105,029	138,274	70,035	68,239	566,172	285,271	280,901	284,465	139,632	144,833

TABLE XII.

INFIRMITIES.

DISTRICT OR STATE.	POPULATION AFFLICTED.			INSANE.			DEAF MUTES.			BLIND.			LEPERS.		
	Persons.	Males.	Females.	Persons.	Males.	Females.	Persons.	Males.	Females.	Persons.	Males.	Females.	Persons.	Males.	Females.
1	2	3	4	5	6	7	8	9	10	11	12	13	14	15	16
Cachar Plains	1,177	*724*	453	188	*101*	87	288	*191*	97	359	*184*	175	342	*248*	94
Sylhet	6,699	*4,385*	2,314	816	*509*	307	1,489	*932*	557	2,244	*1,216*	1,028	2,150	*1,728*	422
Total Surma Valley	7,876	5,109	2,767	1,004	610	394	1,777	1,123	654	2,603	1,400	1,203	2,492	1,976	516
Goalpara	2,128	*1,289*	839	379	*199*	180	487	*274*	213	613	*306*	307	649	*510*	139
Kamrup	1,506	*1,024*	482	180	*114*	66	241	*145*	96	602	*365*	237	483	*400*	83
Darrang	852	*539*	313	191	*131*	60	309	*176*	133	170	*97*	73	182	*135*	47
Nowgong	647	*401*	246	49	*32*	17	272	*173*	99	190	*94*	96	136	*102*	34
Sibsagar	1,354	*861*	493	206	*125*	81	306	*179*	127	292	*150*	142	550	*407*	143
Lakhimpur	883	*559*	324	41	*27*	14	319	*188*	131	236	*141*	95	287	*203*	84
Total Brahmaputra Valley ...	7,370	4,673	2,697	1,046	628	418	1,934	1,135	799	2,103	1,153	950	2,287	1,757	530
Total Plains	15,246	9,782	5,464	2,050	1,238	812	3,711	2,258	1,453	4,706	2,553	2,153	4,779	3,733	1,046
Lushai Hills	514	*255*	259	222	*114*	108	139	*61*	78	147	*75*	72	6	*5*	1
North Cachar	111	*63*	48	19	*13*	6	26	*17*	9	38	*13*	25	28	*20*	8
Naga Hills	767	*381*	386	43	*23*	20	480	*251*	229	217	*89*	128	27	*18*	9
Khasi and Jantia Hills	489	*287*	202	73	*33*	40	78	*61*	17	249	*139*	110	89	*54*	35
Garo Hills	530	*251*	279	56	*28*	28	99	*58*	41	273	*100*	173	102	*65*	37
Total Hill Districts	2,411	1,237	1,174	413	211	202	822	448	374	924	416	508	252	162	90
Manipur	275	*176*	99	47	*30*	17	42	*25*	17	129	*78*	51	57	*43*	14
Total Province...	17,932	11,195	6,737	2,510	1,479	1,031	4,575	2,731	1,844	5,759	3,047	2,712	5,088	3,938	1,150

TABLE XII.

INFIRMITIES.

AGE.	POPULATION AFFLICTED.			INSANE.			DEAF MUTES.			BLIND.			LEPERS.		
	Persons.	Males.	Females.	Persons.	Males.	Females.	Persons.	Males.	Females.	Persons.	Males.	Females.	Persons.	Males.	Females.
1	2	3	4	5	6	7	8	9	10	11	12	13	14	15	16
0—1	39	23	16	2	1	1	6	4	2	30	18	12	1	...	1
1—2	21	11	10	1	1	...	5	2	3	13	6	7	2	2	...
2—3	78	44	34	5	4	1	25	14	11	45	24	21	3	2	1
3—4	144	77	67	17	7	10	66	39	27	57	29	28	4	2	2
4—5	185	109	76	13	4	9	111	62	49	50	36	14	11	7	4
0—5	467	264	203	38	17	21	213	121	92	195	113	82	21	13	8
5—10	1,346	787	559	123	59	64	830	490	340	311	185	126	82	53	29
10—15	1,447	861	586	204	122	82	725	430	295	300	169	131	218	140	78
15—20	1,344	774	570	245	134	111	578	337	241	231	112	119	290	191	99
20—25	1,347	802	545	285	158	127	462	244	218	254	157	97	346	243	103
25—30	1,458	985	473	284	192	92	397	251	146	299	165	134	478	377	101
30—35	1,697	1,123	574	375	227	148	353	217	136	329	187	142	640	492	148
35—40	1,328	917	411	233	151	82	217	137	80	288	143	145	590	486	104
40—45	1,628	1,085	543	263	156	107	237	143	94	460	242	218	668	544	124
45—50	958	653	305	115	72	43	96	61	35	331	176	155	416	344	72
50—55	1,358	835	523	136	80	56	169	109	60	577	282	295	476	364	112
55—60	543	344	199	63	41	22	58	40	18	237	124	113	185	139	46
60 and over	3,011	1,765	1,246	146	70	76	240	151	89	1,947	992	955	678	552	126
Total ...	17,932	11,195	6,737	2,510	1,479	1,031	4,575	2,731	1,844	5,759	3,047	2,712	5,088	3,938	1,150

TABLE XIII.

Caste, Tribe, Race or Nationality.

REMARKS.

Some of the names of castes shown in this table are the names, not of castes, but of sub-castes, and even are titles. In these cases the true castes of the persons concerned could not be ascertained. The totals for each caste are shown under the religion to which the great majority of the members belong. The number of persons who have returned religions other than the main one are shown in the foot-notes.

TABLE XIII.

CASTE, TRIBE, RACE OR NATIONALITY.

DISTRICT OR STATE.	ANIMISTIC.		HINDU.										BUDDHIST.		ANIMISTIC.	
	Abor.		Agaria.		Agarwal.		Agrahari.		Ahir.		Ahom.		Aiton.		Aka.	
	Males.	Females.	Males.	Females.	Males.	Females.	Males.	Females.	Males.	Females.	Males.	Females.	Males.	Females.	Males.	Females.
1	2	3	4	5	6	7	8	9	10	11	12	13	14	15	16	17
Cachar Plains	...	...	...	...	9	11	...	25	932	674	1	1	...	...	...	...
Sylhet	...	...	90	92	4	44	...	...	2,756	2,337	243	189	...	...	...	...
Total Surma Valley	...	...	90	92	13	55	...	25	3,688	3,011	244	190	...	...	...	...
Goalpara	...	...	...	2	107	81	...	...	38	2	1	...	...	...	...	...
Kamrup	...	...	...	...	473	279	...	...	11	5	270	287	1	...	...	1
Darrang	...	...	5	7	137	55	...	...	184	148	1,965	1,489	...	...	17	5
Nowgong	...	...	...	6	97	36	...	...	122	41	1,676	1,705	...	...	...	...
Sibsagar	4	...	148	136	859	551	...	...	318	158	56,900	54,219	45	39	...	...
Lakhimpur	176	141	3	24	896	432	3	...	574	278	29,703	29,347	...	...	5	...
Total Brahmaputra Valley ...	180	141	156	175	2,569	1,434	3	...	1,247	632	90,515	87,047	46	39	22	6
Total Plains	180	141	246	267	2,582	1,489	3	25	4,935	3,643	90,759	87,237	46	39	22	6
Lushai Hills	...	...	...	...	2	...	...	...	12	...	...	...	...	...	...	...
North Cachar	...	...	5	...	4	1	...	...	201	47	3	...	...	...	...	...
Naga Hills	...	...	...	...	12	2	...	...	1	3	39	2	...	...	...	...
Khasi and Jaintia Hills	...	...	...	...	45	33	...	...	45	11	5	2	...	...	...	...
Garo Hills	...	...	...	...	3	...	...	...	2	...	...	...	...	...	...	...
Total Hill Districts	...	...	5	...	66	36	...	...	261	61	47	4	...	...	...	...
Manipur	...	...	...	...	7	2	...	...	24	4	2	...	...	...	...	...
Total Province	180	141	251	267	2,655	1,527	3	25	5,220	3,708	90,808	87,241	46	39	22	6

Abor—	M.	F.
Buddhist ...	3	4
Hindu ...	29	21

Agarwal—	M.	F.
Muhammadan ...	2	...
Buddhist ...	2	1
Jain ...	132	27

Ahir—	M.	F.
Animistic ...	2	...
Buddhist ...	2	...

Ahom—	M.	F.
Animistic ...	182	212
Buddhist ...	10	20

TABLE XIII.

CASTE, TRIBE, RACE OR NATIONALITY.

DISTRICT OR STATE.	HINDU.		CHRISTIAN.		ANIMISTIC.		CHRISTIAN.		HINDU.						CHRISTIAN.	
	Amat.		American.		Animistic unspecified.		Armenian.		Assamese.		Asura.		Atit.		Australian.	
	Males.	Females.	Males.	Females.	Males.	Females.	Males.	Females.	Males.	Females.	Males.	Females.	Males.	Females.	Males.	Females.
	18	19	20	21	22	23	24	25	26	27	28	29	30	31	32	33
Cachar Plains	2	...	3	...	...	...	...	...	176	155	22	19	...	...	...	1
Sylhet	...	...	1	...	...	12	3	1	37	29	19	17	...	32	...	...
Total Surma Valley	2	...	4	...	...	12	3	1	213	184	41	36	...	32	...	1
Goalpara	5	2	...	...	...	...	...	...	...	...	...	...	...	...	...	1
Kamrup	...	...	3	8	6	3	...	...	...	...	...	...	...	1	...	1
Darrang	...	...	...	...	1	...	1	...	2	...	131	8	2	...	1	...
Nowgong	...	...	1	3	3	80	...	1	...	...	12	17	4	...	...	...
Sibsagar	...	...	6	2	35	38	...	...	...	...	473	416	...	...	...	...
Lakhimpur	2	1	2	3	19	1	...	...	54	320	24	36	8	...	...	...
Total Brahmaputra Valley ...	7	3	12	16	64	122	1	1	56	320	640	477	14	1	1	2
Total Plains	9	3	16	16	64	134	4	2	269	504	681	513	14	33	1	3
Lushai Hills	...	...	...	1	...	...	...	...	1	...	...	...	...	...	...	...
North Cachar	...	...	...	...	3	...	...	...	7	2	9	1	...	...	...	...
Naga Hills	...	...	...	2	...	...	...	...	...	1	...	...	...	...	...	...
Khasi and Jaintia Hills	...	...	...	...	...	...	...	1	164	135	...	...	...	...	...	...
Garo Hills	...	...	3	7	...	4	...	...	...	...	1	...	...	...	...	...
Total Hill Districts	...	...	3	10	3	4	...	1	172	138	10	1	...	...	...	...
Manipur	...	...	...	...	...	...	...	...	13	2	...	...	...	...	...	...
Total Province	9	3	19	26	67	138	4	3	454	644	691	514	14	33	1	3

Assamese—	M.	F.
Muhammadan...	6	...
Animistic ..	175	153
Buddhist ...	4	...
Sikh ...	...	4

TABLE XIII.

CASTE, TRIBE, RACE OR NATIONALITY.

DISTRICT OR STATE.	CHRISTIAN.		HINDU.													
	Austrian.		Babhan.		Badyakar.		Bagdi.		Baidya.		Bairagi.		Baishnab.		Baniya.	
	Males.	Females.	Males.	Females.	Males.	Females.	Males.	Females.	Males.	Females.	Males.	Females.	Males.	Females.	Males.	Females.
	34	35	36	37	38	39	40	41	42	43	44	45	46	47	48	49
Cachar Plains	...	...	9	13	2	5	1,474	1,548	250	160	23	12	102	172	240	133
Sylhet	...	...	35	49	67	85	1,060	916	1,962	1,834	679	925	323	335	389	476
Total Surma Valley	...	...	44	62	69	90	2,534	2,464	2,212	1,994	702	937	425	507	629	609
Goalpara	...	...	...	...	82	88	24	8	115	77	661	344	70	101	143	38
Kamrup	...	...	...	...	10	...	16	22	114	89	2	...	...	...	536	493
Darrang	...	...	...	1	...	...	382	403	96	45	121	104	...	...	319	361
Nowgong	...	...	...	10	...	9	113	169	13	7	9	9	5	25	261	117
Sibsagar	...	...	30	10	...	...	894	926	62	56	54	12	77	62	206	179
Lakhimpur	1	...	47	14	...	...	507	477	82	26	143	110	...	...	202	116
Total Brahmaputra Valley ...	1	...	77	35	92	97	1,936	2,005	482	300	990	579	152	188	1,667	1,304
Total Plains	1	...	121	97	161	187	4,470	4,469	2,694	2,294	1,692	1,516	577	695	2,296	1,913
Lushai Hills	...	...	...	...	...	...	...	...	26	11	1	...	...	...	4	1
North Cachar	...	...	...	...	2	...	81	56	16	1	5	...	...	...	145	54
Naga Hills	...	...	...	...	...	...	4	...	5	4	...	...	...	...	...	...
Khasi and Jaintia Hills	...	...	2	...	...	...	...	...	62	30	...	...	19	9	1	1
Garo Hills	...	...	...	...	...	...	...	29	4	3	29	22	...	...	...	...
Total Hill Districts	...	...	2	...	2	...	85	85	113	49	35	22	19	9	150	56
Manipur	...	...	...	...	...	...	...	...	2	2	3	2	1	...	22	3
Total Province	1	...	123	97	163	187	4,555	4,554	2,809	2,345	1,730	1,540	597	704	2,468	1,972

Badyakar— M. F.
Muhammadan 67 85

Bagdi— M. F.
Muhammadan 1 1
Animistic 1 3

Baidya— M. F.
Theist ... 8 7

Bairagi— M. F.
Jain ... 3 4

Baniya— M.
Animistic ... 1

TABLE XIII.

CASTE, TRIBE, RACE OR NATIONALITY.

DISTRICT OR STATE.	HINDU.						BUDDHIST.		HINDU.				CHRISTIAN.		HINDU.	
	Barhi.		Barna Brahman.		Barna-sankar.		Barua.		Barui.		Bauri.		Bavarian.		Bediya.	
	Males.	Females.	Males.	Females.	Males.	Females.	Males.	Females.	Males.	Females.	Males.	Females.	Males.	Females.	Males.	Females.
	50	51	52	53	54	55	56	57	58	59	60	61	62	63	64	65
Cachar Plains	3	3	186	117	3	1	...	...	798	642	6,472	6,868	...	...	59	55
Sylhet	77	59	1,260	1,140	1	1	...	...	8,338	8,008	4,817	4,282	...	...	28	28
Total Surma Valley	80	62	1,446	1,257	4	2	...	...	9,136	8,650	11,289	11,150	...	...	87	83
Goalpara	...	...	14	14	...	...	...	...	104	7	224	101	...	...	94	206
Kamrup	2	1	42	52	...	...	...	...	35	3	302	134	...	...	1	14
Darrang	26	3	23	2	...	...	...	...	96	3	1,404	1,623	1	...	11	17
Nowgong	4	5	6	8	...	...	...	...	41	10	160	150	...	...	...	19
Sibsagar	22	21	15	20	...	...	...	...	65	58	4,474	4,737	...	...	303	329
Lakhimpur	34	2	180	60	...	...	1	1	170	43	2,788	3,765	...	...	230	328
Total Brahmaputra Valley ...	88	32	280	156	...	..	1	1	511	124	9,352	10,510	1	...	639	913
Total Plains	168	94	1,726	1,413	4	2	1	1	9,647	8,774	20,641	21,660	1	...	726	996
Lushai Hills	...	...	...	...	...	...	14	...	3	...	2	...	...	...	...	...
North Cachar	12	...	2	...	...	...	...	...	52	8	106	43	...	...	...	...
Naga Hills	...	...	...	3	...	...	2	...	...	...	2	4	...	...	...	...
Khasi and Jaintia Hills	...	...	...	...	...	...	...	...	4	...	14	1	...	...	...	...
Garo Hills	...	...	...	...	...	...	...	...	...	...	...	...	...	...	...	...
Total Hill Districts	12	...	2	3	...	...	16	...	59	8	124	48	...	...	...	...
Manipur	4	...	...	...	...	...	...	...	...	...	...	...	...	...	...	...
Total Province	184	94	1,728	1,416	4	2	17	1	9,706	8,782	20,765	21,708	1	...	726	996

Barhi— M.
Muhammadan .. 3

Barua— M F.
Hindu ... 1 1

Barui— M.
Muhammadan ... 2

Bauri— M. F.
Muhammadan 1 1
Animistic ... 74 88
Buddhist ... 5 4

Bediya— M. F.
Muhammadan 6 7

TABLE XIII.

CASTE, TRIBE, RACE OR NATIONALITY.

DISTRICT OR STATE.	HINDU.		MUHAMMADAN.		HINDU.											
	Behara.		Bej.		Beldar.		Bengali.		Besya.		Bhakta.		Bhandari.		Bhangi.	
	Males.	Females.	Males.	Females.	Males.	Females.	Males.	Females.	Males.	Females.	Males.	Females.	Males.	Females.	Males.	Females.
	65	67	68	69	70	71	72	73	74	75	76	77	78	79	80	81
Cachar Plains	...	...	...	...	11	8	...	...	...	...	...	...	...	...	...	...
Sylhet	...	...	111	112	48	59	...	...	...	34	...	...	47	7	...	...
Total Surma Valley	...	...	111	112	59	67	...	...	...	34	...	...	47	7	...	...
Goalpara	...	...	...	...	...	...	...	...	...	74	...	...	...	...	...	...
Kamrup	...	...	...	...	...	...	...	...	...	...	...	...	...	...	...	...
Darrang	...	1	...	2	44	47	...	18	...	...	...	...	...	...	...	...
Nowgong	...	...	...	...	6	9	4	2	...	...	...	...	...	...	...	...
Sibsagar	16	...	...	...	16	13	103	72	...	...	73	84	...	...	...	...
Lakhimpur	10	...	...	...	39	19	39	1	...	1	...	...	...	...	...	...
Total Brahmaputra Valley ...	26	1	...	2	105	88	146	93	...	75	73	84	...	...	...	...
Total Plains	26	1	111	114	164	155	146	93	...	109	73	84	47	7	...	...
Lushai Hills	...	...	...	...	1	...	...	...	...	...	...	...	...	...	...	...
North Cachar	...	...	...	...	1	...	...	...	...	...	...	...	...	...	6	1
Naga Hills	...	...	...	...	...	...	2	...	...	...	...	...	1	...	...	...
Khasi and Jaintia Hills	...	...	...	...	...	...	14	2	...	...	...	...	...	...	...	...
Garo Hills	...	...	...	...	...	...	...	...	...	...	...	...	...	...	...	...
Total Hill Districts	...	...	...	...	2	...	16	2	...	...	...	...	1	...	6	1
Manipur	...	...	...	...	...	...	3	1	...	...	...	...	...	...	...	...
Total Province...	26	1	111	114	166	155	165	96	...	109	73	84	48	7	6	1

Bej—	F.	*Beldar*—	M.	F.	*Bengali*—	M.	F.	*Besya*—	F.
Hindu ...	2	Muhammadan	3	..	Muhammadan	2	1	Mahammadan ...	14
		Animistic	2	3	Buddhist	2	...		

TABLE XIII.

CASTE, TRIBE, RACE OR NATIONALITY.

DISTRICT OR STATE.	HINDU.				MUHAMMADAN.		HINDU.		MUHAMMADAN.		HINDU.					
	Bhar.		Bhat.		Bhatiya.		Bhil.		Bhisti.		Bhojpuria.		Bhuinhar.		Bhuinmali.	
	Males.	Females.	Males.	Females.	Males.	Females.	Males.	Females.	Males.	Females.	Males.	Females.	Males.	Females.	Males.	Females.
	82	83	84	85	86	87	88	89	90	91	92	93	94	95	96	97
Cachar Plains	1,542	1,508	17	22	...	...	89	53	4	...	...	1	...	...	231	357
Sylhet	4,424	4,434	332	446	...	...	271	58	...	...	...	...	5	1	20,564	20,620
Total Surma Valley	5,966	5,942	349	468	...	...	360	111	4	...	...	1	5	1	20 795	20,977
Goalpara	46	49	35	22	446	608	11	2	...	...	...	...	...	...	178	162
Kamrup	43	4	1	...	...	...	...	...	...	...	...	...	...	...	...	...
Darrang	12	13	12	6	...	...	...	9	...	...	...	...	...	...	1	...
Nowgong	65	35	1	5	...	...	...	...	...	...	...	...	...	...	...	...
Sibsagar	279	134	33	21	1	...	...	...	...	...	...	...	30	22	...	...
Lakhimpur	179	139	15	24	...	...	5	...	...	...	...	...	...	3	...	...
Total Brahmaputra Valley ...	624	374	97	78	447	608	16	11	...	...	...	...	30	25	179	162
Total Plains	6,590	6,316	446	546	447	608	376	122	4	...	...	1	35	26	20,974	21,139
Lushai Hills	2	1	2	...	...	...	...	...	...	...	...	...	...	...	...	...
North Cachar	266	73	4	...	12	...	...	...	...	...	...	...	...	...	12	...
Naga Hills	...	...	...	...	...	...	...	...	...	...	...	...	...	...	...	...
Khasi and Jaintia Hills	12	4	2	2	...	1	...	...	...	...	...	...	...	...	...	...
Garo Hills	...	...	...	...	...	...	...	...	...	...	...	...	...	...	27	33
Total Hill Districts	280	78	8	2	12	1	...	...	...	...	...	...	...	...	39	33
Manipur	1	...	...	...	...	...	...	...	...	...	...	...	...	...	...	...
Total Province	6,871	6,394	454	548	459	609	376	122	4	...	...	1	35	26	21,013	21,172

Bhar—	M.	F.
Animistic ...	8	7
Buddhist ...	13	16

Bhat—	M.	F.
Muhammadan	5	5
Animistic		5
Buddhist ..	1	...

Bhatiya—	M.
Hindu ...	13

TABLE XIII.

CASTE, TRIBE, RACE OR NATIONALITY.

DISTRICT OR STATE.	HINDU.				BUDDHIST.		HINDU.									
	Bhuiya.		Bhumij.		Bhutia.		Bind.		Binjhia.		Birhor.		Boria.		Brahmachari.	
	Males.	Females.	Males.	Females.	Males.	Females.	Males.	Females.	Males.	Females.	Males.	Females.	Males.	Females.	Males.	Females.
	98	99	100	101	102	103	104	105	106	107	108	109	110	111	112	113
Cachar Plains	4,922	4,769	2,325	2,422	...	...	249	251	...	...	3	...	7	...	...	...
Sylhet	3,525	3,481	2,560	2,518	...	...	1,239	941	20	8	5	1	37	48	...	...
Total Surma Valley	8,447	8,250	4,885	4,940	...	...	1,488	1,192	20	8	8	1	44	48	...	...
Goalpara	53	37	30	23	69	27	54	28	19	...	...	...	42	44	1	...
Kamrup	226	182	599	557	150	12	15	2	...	...	...	...	476	526	...	...
Darrang	2,570	2,686	2,389	2,245	320	58	24	11	4	58	...	...	1,874	1,912	...	...
Nowgong	844	576	704	852	2	...	...	2	8	9	...	5	3,708	4,091	...	...
Sibsagar	9,020	7,824	4,816	3,952	...	3	31	8	2	6	61	11	2,747	2,601	...	...
Lakhimpur	4,023	4,399	3,976	4,162	37	12	164	27	101	39	74	65	676	618	...	...
Total Brahmaputra Valley... ...	16,736	15,704	12,514	11,791	578	112	288	78	134	112	135	81	9,523	9,792	1	...
Total Plains	25,183	23,954	17,399	16,731	578	112	1,776	1,270	154	120	143	82	9,567	9,840	1	...
Lushai Hills	57	1	6	1	...	...	...	...	...	...	..	...	...	...	...	...
North Cachar	152	53	85	27	7	2	42	24	...	...	...	...	9	...	...	...
Naga Hills	2	...	4	3	4	1	...	...	...	...	...	...	...	...	...	...
Khasi and Jaintia Hills	33	4	1	...	...	...	...	...	...	...	...	...	...	...	...	...
Garo Hills	1	...	...	...	...	...	...	...	...	...	...	...	1	...	...	...
Total Hill Districts	245	58	96	31	11	3	42	24	...	...	...	...	10	...	...	...
Manipur	7	...	2	...	...	...	1	...	5	...	...	...	...	...	...	...
Total Province	25,435	24,012	17,497	16,762	589	115	1,819	1,294	159	120	143	82	9,577	9,840	1	...

Bhuiya—	M.	F.	*Bhumij*—	M.	F.	*Bhutia*—	M.	F.	*Bind*—	M.	F.	*Binjhia*—	F.
Muhammadan	4	.	Animistic ...	109	107	Animistic ..	2	...	Animistic .	7	5	Animistic ...	1
Animistic	85	90	Buddhist ...	1	1	Hindu ...	48	30	Buddhist	1			

TABLE XIII.

CASTE, RACE, TRIBE OR NATIONALITY.

DISTRICT OR STATE.	HINDU.		BRAHMO.		CHRISTIAN.		HINDU.		BUDDHIST.				CHRISTIAN.		HINDU.	
	Brahman.		Brahmo.		British.		Brittial Baniya (Hari).		Buddhist unspecified.		Burmese.		Canadian.		Chamar.	
	Males.	Females.	Males.	Females.	Males.	Females.	Males.	Females.	Males.	Females.	Males.	Females.	Males.	Females.	Males.	Females.
	114	115	116	117	118	119	120	121	122	123	124	125	126	127	128	129
Cachar Plains	2,207	1,383	31	18	5	1	...	...	1	1	9	...	...	...	5,276	5,448
Sylhet	21,269	18,492	28	19	8	...	...	...	...	3	...	...	...	...	10,352	9,407
Total Surma Valley	23,476	19,875	59	37	13	1	...	...	1	4	9	...	...	...	15,628	14,855
Goalpara	2,308	898	28	22	...	...	222	241	...	...	...	...	...	...	302	130
Kamrup	11,399	11,746	11	5	...	...	1,144	1,130	370	235	...	3	...	...	348	171
Darrang	3,634	2,798	22	13	3	...	369	369	12	...	...	...	1	...	911	828
Nowgong	3,356	2,759	5	2	...	...	955	1,134	...	...	...	...	...	...	679	434
Sibsagar	8,090	6,348	15	21	...	...	844	802	4	51	...	...	1	...	2,730	2,238
Lakhimpur	2,794	1,014	17	20	...	...	297	274	212	190	...	...	...	...	1,713	1,415
Total Brahmaputra Valley... ...	31,581	25,563	98	83	3	...	3,831	3,950	598	476	...	3	2	...	6,683	5,216
Total Plains	55,057	45,438	157	120	16	1	3,831	3,950	599	480	9	3	2	...	22,311	20,071
Lushai Hills	116	15	...	...	...	...	...	...	1	...	...	...	...	...	5	1
North Cachar	594	95	...	...	...	...	...	...	1	1	...	...	...	...	793	401
Naga Hills	151	32	...	...	...	...	3	...	...	3	...	...	...	...	7	3
Khasi and Jaintia Hills	299	123	55	28	...	...	...	...	1	1	...	...	...	...	22	7
Caro Hills	165	66	...	...	...	...	...	...	...	...	...	...	...	...	22	3
Total Hill Districts	1,325	331	55	28	...	...	3	...	3	5	...	...	...	...	849	415
Manipur	4,012	3,283	...	...	...	...	...	...	...	...	70	74	...	...	23	6
Total Province	60,394	49,052	212	148	16	1	3,834	3,950	602	485	79	77	2	...	23,183	20,492

Brahman—	M.	F.
Buddhist ..	10	...
Jain ...	114	11
Sikh ...	2	...
Theist ..	5	3
Agnostic ...	5	2

Chamar—	M.	F.
Muhammadan	120	147
Animistic ...	6	15
Buddhist ...	10	9
Jain	9	10

TABLE XIII.

CASTE, TRIBE, RACE OR NATIONALITY.

DISTRICT OR STATE.	HINDU.								BUDDHIST.		HINDU.					
	Chasa.		Chaudhari.		Chero.		Chhatri.		Chinese.		Chunari.		Chutiya.		Coolie.	
	Males.	Females.	Males.	Females.	Males.	Females.	Males.	Females.	Males.	Females.	Males.	Females.	Males.	Females.	Males.	Females.
	130	131	132	133	134	135	136	137	138	139	140	141	142	143	144	145
Cachar Plains	108	101	...	...	...	...	1,061	601	...	...	3	...	2	1	70	37
Sylhet	464	124	33	...	...	1	1,092	745	3	...	116	154	161	146	515	206
Total Surma Valley	572	225	33	...	...	1	2,153	1,346	3	...	119	154	163	147	585	243
Goalpara	...	...	29	6	3	3	562	128	...	...	...	...	...	...	12	...
Kamrup	...	...	5	...	...	...	716	291	11	1	4	4	328	385	...	1
Darrang	31	48	1	...	2	24	941	658	26	...	1	...	1,749	1,784	...	...
Nowgong	132	46	7	1	...	3	1,208	625	11	...	...	...	3,216	3,447	...	...
Sibsagar	1,047	959	7	1	3	3	708	333	36	3	4	...	29,057	27,973	3	4
Lakhimpur	70	96	1	...	32	21	2,479	3,151	8	1	...	2	9,318	8,230	26	8
Total Brahmaputra Valley... ...	1,280	1,149	50	8	40	54	6,614	5,186	92	5	9	6	43,668	41,819	41	13
Total Plains	1,852	1,374	83	8	40	55	8,767	6,532	95	5	128	160	43,831	41,966	626	256
Lushai Hills	...	...	...	...	...	...	208	46	...	...	...	...	...	...	...	...
North Cachar	1	...	...	...	...	...	649	80	...	...	...	...	4	...	13	6
Naga Hills	2	...	...	...	...	...	332	115	...	...	...	...	24	2	...	...
Khasi and Jaintia Hills	...	...	...	...	...	...	206	93	49	...	...	...	...	1	...	...
Garo Hills	...	...	...	...	...	...	93	35	1	...	...	...	...	...	...	...
Total Hill Districts	3	...	...	...	...	...	1,488	369	50	...	...	...	28	3	13	6
Manipur	1	...	...	...	...	...	159	57	...	...	...	...	1	...	1	...
Total Province	1,856	1,374	83	8	40	55	10,414	6,958	145	5	128	160	43,860	41,969	640	262

Chaudhari—
Jain ... M. 4 F. 3

Chhatri—
Animistic ... M. 1 F. ...
Buddhist ... M. 14 F. 8
Jain M. 10 F. 3
Sikh M. 90 F. 95

Chinese—
Christian ... M. 14 F. 3

Chutiya—
Muhammadan ... M. 1 F. ...
Animistic ... M. 605 F. 570
Buddhist ... M. ... F. 3

Coolie—
Muhammadan ... M. 8

TABLE XIII.

CASTE, TRIBE, RACE OR NATIONALITY.

DISTRICT OR STATE.	ANIMISTIC.		HINDU.													
	Dafla.		Dami.		Darzi.		Das.		Dasnami.		Dehan.		Deori.		Deswali.	
	Males.	Females.	Males.	Females.	Males.	Females.	Males.	Females.	Males.	Females.	Males.	Females.	Males.	Females.	Males.	males.
	146	147	148	149	150	151	152	153	154	155	156	157	158	159	160	161
Cachar Plains	...	...	22	16	2	...	236	53	...	...	210	177	...	...	4	16
Sylhet	...	...	4	7	166	145	36,364	34,324	23	...	...	...	...	...	54	10
Total Surma Valley	...	...	26	23	168	145	36,600	34,377	23	...	210	177	...	...	58	26
Goalpara	...	...	6	...	8	2	4	...	...	...	...	...	...	...	...	...
Kamrup	...	...	9	7	12	4	4	15	...	...	...	...	...	...	2	...
Darrang	191	156	...	10	116	37	4	1	...	...	...	...	...	...	1	...
Nowgong	4	1	27	...	26	8	9	7	...	...	...	...	...	...	...	...
Sibsagar	2	...	15	5	17	6	5	...	...	...	...	...	...	...	33	1
Lakhimpur	317	283	55	18	52	10	11	...	...	...	...	...	178	183	138	339
Total Brahmaputra Valley ...	514	440	112	40	233	67	37	23	...	...	...	...	178	183	174	340
Total Plains	514	440	138	63	401	212	36,637	34,400	23	...	210	177	178	183	232	366
Lushai Hills	...	...	1	...	14	3	2	...	...	...	...	...	...	...	...	...
North Cachar	...	...	1	...	19	...	10	1	...	...	7	...	...	...	1	...
Naga Hills	...	...	19	9	...	2	...	...	...	...	...	...	...	...	...	...
Khasi and Jaintia Hills	...	...	24	20	...	...	25	4	...	...	...	...	...	...	4	3
Garo Hills	...	...	...	2	1	1	8	5	...	...	...	...	...	...	...	...
Total Hill Districts	...	...	45	31	34	6	45	10	...	...	7	...	...	...	5	3
Manipur	...	...	10	8	5	2	...	...	...	...	...	...	...	...	73	18
Total Province	514	440	193	102	440	220	36,682	34,410	23	...	217	177	178	183	310	387

Dami—	M.	F.	*Darzi*	M.	F.
Mahammadan ..	1	7	Mahammadan...	4	
Animistic .	1	2	Animistic ..	...	1
Baudhist	8	8	Baudhist ...	1	...

TABLE XIII.

CASTE, TRIBE, RACE OR NATIONALITY.

DISTRICT OR STATE.	MUHAMMADAN.				HINDU.											
	Dewan.		Dhai.		Dhangar.		Dhanuk.		Dhari.		Dhenuar.		Dhoba.		Dhobi.	
	Males.	Females.	Males.	Females.	Males.	Females.	Males.	Females.	Males.	Females.	Males.	Females.	Males.	Females.	Males.	Females
	162	163	164	165	166	167	168	169	170	171	172	173	174	175	176	177
Cachar Plains	...	...	1	...	...	...	47	39	...	...	...	...	965	636	362	389
Sylhet	...	...	48	39	6	10	29	22	...	...	4	3	6,110	6,414	5 759	5,225
Total Surma Valley	...	...	49	39	6	10	76	61	...	...	4	3	7,075	7,050	6,121	5,614
Goalpara	...	...	6	4	...	...	58	2	...	3	...	...	151	48	104	44
Kamrap	...	...	...	...	4	...	4	...	...	...	...	...	1,330	1,421	122	374
Darrang	...	...	...	...	5	1	23	5	...	...	3	2	232	163	104	140
Nowgong	...	...	...	...	2	...	3	4	...	...	98	124	457	404	17	10
Sibsagar	...	...	2	...	6	4	37	13	...	...	73	84	116	42	554	463
Lakhimpur	...	...	...	...	60	86	67	20	...	...	10	22	311	176	319	415
Total Brahmaputra Valley ...	...	...	8	4	77	91	192	44	...	3	184	232	2,597	2,254	1,220	1,446
Total Plains	...	...	57	43	83	101	268	105	...	3	188	235	9,672	9,304	7,341	7,060
Lushai Hills	1	...	...	...	...	...	...	...	...	...	...	...	1	...	11	3
North Cachar	...	...	...	...	9	2	2	...	...	...	...	...	50	...	7	10
Naga Hills	...	...	...	...	...	...	1	3	...	...	...	...	2	...	12	...
Khasi and Jaintia Hills	...	...	...	...	...	...	...	...	...	...	...	...	...	...	44	33
Garo Hills	...	...	2	2	...	...	3	...	...	...	...	...	13	1	...	...
Total Hill Districts	1	...	2	2	9	2	6	3	...	...	...	...	66	1	74	46
Manipur	...	...	...	...	...	...	...	...	...	...	...	...	1	...	24	19
Total Province	1	...	59	45	92	103	274	108	...	3	188	235	9 739	9,305	7,439	7,125

Dhai—	M.	F.
Hindu ...	11	7

Dhangar—	M.	F.
Animistic ...	1	16

Dhoba—	M.	F.
Muhammadan	19	25

Dhobi—	M.	F.
Muhammadan	40	27
Animistic ...		1

TABLE XIII.

CASTE, TRIBE, RACE OR NATIONALITY.

DISTRICT OR STATE.	HINDU.		MUHAMMADAN.		BUDDHIST.		HINDU.				CHRISTIAN.					
	Dholi.		Dhunia.		Doania.		Dogra.		Dosadh.		English.		Eurasian.		European.	
	Males.	Females.	Males.	Females.	Males.	Females.	Males.	Females.	Males.	Females.	Males.	Females.	Males.	Females.	Males.	Females.
	178	179	180	181	182	183	184	185	186	187	188	189	190	191	192	193
Cachar Plains	80	44	6	3	...	...	...	...	1,458	1,470	100	32	16	16	4	3
Sylhet	4,914	5,189	1	7	...	...	...	...	1,396	1,458	107	21	19	14	7	4
Total Surma Valley	4,994	5,233	7	10	...	...	...	...	2,854	2,928	207	53	35	33	11	7
Goalpara	28	14	1	...	...	...	...	1	403	73	20	11	11	10	3	...
Kamrup	2	...	1	...	...	...	...	...	153	34	20	2	25	11	5	17
Darrang	...	...	...	...	1	...	...	...	202	81	98	20	14	13	4	...
Nowgong	...	...	2	1	...	...	...	...	91	43	34	16	4	...	...	...
Sibsagar	...	...	...	...	105	158	...	...	771	619	158	59	14	6	13	13
Lakhimpur	...	7	4	2	363	388	...	...	729	578	200	69	27	16	37	19
Total Brahmaputra Valley ...	30	21	8	3	469	546	...	1	2,349	1,428	530	177	95	50	62	49
Total Plains	5,024	5,254	15	13	469	546	...	1	5,203	4,356	737	230	130	83	73	56
Lushai Hills	...	...	1	...	...	...	1	...	14	3	10	2	...	...	2	1
North Cachar	...	...	...	...	...	...	...	...	113	23	29	3	4	1	2	1
Naga Hills	...	...	...	...	...	...	4	4	5	5	10	1	...	...	1	...
Khasi and Jaintia Hills	...	...	...	...	...	...	...	...	16	3	35	32	27	21	13	20
Garo Hills	...	...	1	...	...	...	...	...	11	3	3	...	...	...	...	...
Total Hill Districts	...	...	2	...	...	...	5	4	159	37	87	38	31	22	18	22
Manipur	...	...	...	...	...	...	1	2	6	...	10	3	9	...	5	3
Total Province	5,024	5,254	17	13	469	546	6	7	5,368	4,393	834	271	170	105	96	81

Dholi— M. F.
Muhammadan 168 115

Dhunia— M. F.
Hindu ... 9 6

Doania — M. F.
Animistic .. 10 1
Hindu ... 90 129

Dosadh— M. F.
Muhammadan ... 1 1
Animistic ... 3 5
Buddhist ... 3 .

English— M.
Agnostic ... 1

TABLE XIII.

CASTE, TRIBE, RACE OR NATIONALITY.

DISTRICT OR STATE.	MUHAMMADAN.		CHRISTIAN		HINDU		MUHAMMADAN		HINDU							
	Fakir		French		Gadhara.		Gain		Ganak		Gandapal		Gandhabanik		Gandhar	
	Males.	Females.	Males.	Females.	Males.	Females.	Males.	Females.	Males.	Females.	Males.	Females.	Males.	Females.	Males.	Females.
	1 4	1 7	1 6	1 7	1 8	1 9	2 0	2 1	2 2	2 3	2 4	2 5	2 6	2 7	2 8	2 9
Cachar Plains	8	6	1	...	...	...	32	24	97	24	...	...	12	8	...	...
Sylhet	7	14	1		...	...	105	115	2,537	2,763	83	249	500	425	...	...
Total Surma Valley	15	20	2	...	...	...	137	139	2,644	2,787	83	249	512	433	...	...
Goalpara	7	...	...	...	...	...	...	...	161	84	71	55	375	105	...	...
Kamrup	...	...	...	...	...	...	1	...	2,854	3,194	...	...	10	...	1	...
Darrang	6	2	...	...	4	3	...	...	2,663	3,283	...	...	1	...	...	...
Nowgong	...	...	...	...	...	...	...	...	88	49	...	...	...	...	...	...
Sibsagar	2	...	...	...	...	...	1	...	1,032	965	2	...	2	...	...	...
Lakhimpur	14	...	...	...	...	...	...	...	87	91	...	...	3	...	...	...
Total Brahmaputra Valley	29	2	...	...	4	3	2	...	7,125	7,666	73	55	391	105	1	...
Total Plains	44	22	2	...	4	3	139	139	10,069	10,453	156	304	903	650	1	...
Lushai Hills	...	...	...	...	...	...	...	...	...	...	...	...	1	...	...	...
North Cachar	...	...	2	1	...	...	...	...	4	3	...	...	...	...	...	...
Naga Hills	...	...	...	...	...	...	...	...	...	...	...	...	...	...	...	...
Khasi and Jaintia Hills	...	...	1	...	...	...	...	...	1	...	...	...	...	...	...	...
Garo Hills	...	...	...	...	...	...	...	...	...	...	...	...	...	...	...	...
Total Hill Districts	...	...	3	1	...	...	...	...	5	3	...	...	1	...	...	...
Manipur	...	...	...	...	...	...	...	...	3	2	...	...	...	...	...	...
Total Province	44	22	5	1	4	3	139	139	10,077	10,458	156	304	984	650	1	...

Fakir—Hindu ... M. 15 F. 3

Gain—Hindu . M. 2

TABLE XIII.

CASTE, TRIBE, RACE OR NATIONALITY.

DISTRICT OR STATE.	HINDU.						ANIMISTIC.				CHRISTIAN.		HINDU			
	Gangota.		Ganjnu.		Gareri.		Garo.				German.		Gharti.		Ghasi.	
	Males.	Females.	Males.	Females.	Males.	Females.	Males.	Females.	Males.	Females.	Males.	Females.	Males.	Females.	Males.	Females.
	210	211	212	213	214	215	216	217	218	219	220	221	222	223	224	225
Cachar Plains	...	...	172	115	79	115	1	...	...	...	3	4	...	...	1,125	1,082
Sylhet	...	...	192	192	127	29	51	43	362	290	...	...	...	...	637	761
Total Surma Valley	...	...	364	307	206	144	52	43	362	290	3	4	...	...	1,762	1,843
Goalpara	...	...	2	1	...	...	9	64	5,429	5,340	...	...	...	...	3	3
Kamrup	1	1	8	...	19	3	20	57	2,507	2,560	1	...	...	...	15	26
Darrang	...	...	150	75	8	8	78	48	201	220	...	...	...	...	888	938
Nowgong	...	...	...	...	7	6	23	...	855	88	...	...	1	...	477	427
Sibsagar	...	...	383	569	72	16	58	43	158	162	...	1	...	...	1,491	1,503
Lakhimpur	...	...	357	244	69	118	7	27	19	9	2	1	...	...	1,744	1,559
Total Brahmaputra Valley... ...	1	1	906	889	175	151	195	239	9,169	8,379	3	2	1	...	4,618	4,456
Total Plains	1	1	1,270	1,196	381	295	247	282	9,531	8,669	6	6	1	...	6,380	6,209
Lushai Hills	...	...	...	...	...	...	12	1	3	1	...	...	...	...	...	...
North Cachar	...	...	4	2	57	7	1	...	1	...	...	...	...	1	26	16
Naga Hills	...	...	..	...	...	...	25	14	19	5	...	...	...	...	...	...
Khasi and Jaintia Hills	...	...	...	...	1	...	1	...	3,000	2,767	6	4	1	...	...	1
Garo Hills	...	...	...	...	...	...	7	5	51,608	51,918	...	...	...	...	...	...
Total Hill Districts	...	...	4	2	58	7	46	20	54,631	54,691	6	4	1	1	26	17
Manipur	...	...	...	...	4	2	...	...	...	...	...	...	...	...	...	..
Total Province	1	1	1,274	1,108	443	304	293	302	64,162	63,360	12	10	2	1	6,406	6,316

Gangota— M. F.
Muhammadan ... 2

Garo Animistic— M. F.
Buddhist ... 2 2

Ghasi— M. F.
Muhammadan 1
Animistic ... 20 31

TABLE XIII.

CASTE, TRIBE, RACE OR NATIONALITY.

DISTRICT OR STATE.	HINDU.															
	Ghatwal.		Goala.		Gond.		Gonrhi.		Gorait.		Gulgulia.		Gurung.		Guzrati.	
	Males	Females.	Males	Females.	Males.	Females.	Males.	Females.	Males.	Females.	Males.	Females.	Males.	Females.	Males.	Females.
	226	227	228	229	230	231	232	233	234	235	236	237	238	239	240	241
Cachar Plains	2,290	2,299	3,124	2,764	318	70	...	...	94	70	...	...	28	11	...	...
Sylhet	220	234	7,283	6,844	65	114	72	...	227	147	...	...	156	125	...	...
Total Surma Valley	2,510	2,533	10,407	9,608	383	184	72	...	321	217	...	...	184	136	...	...
Goalpara	47	30	1,563	598	...	3	6	2	...	5	1	...	15	4	...	...
Kamrup	77	69	468	121	17	9	...	...	...	...	...	...	49	26	...	...
Darrang	1,186	919	1,550	1,217	271	274	...	...	118	112	...	...	169	31	...	...
Nowgong	446	272	763	463	168	43	1	...	5	18	...	...	10	33	...	...
Sibsagar	4,747	4,767	2,980	2,482	1,019	971	...	...	294	299	...	...	24	122	...	...
Lakhimpur	2,001	1,904	2,863	2,364	476	388	...	...	199	257	...	...	183	46	...	...
Total Brahmaputra Valley... ...	8,504	7,961	10,187	7,245	1,951	1,688	7	2	616	691	1	...	450	262	...	...
Total Plains	11,014	10,494	20,594	16,853	2,334	1,872	79	2	937	908	1	...	634	398	...	..
Lushai Hills	1	1	12	14	2	...	...	...	...	...	...	...	108	44	...	...
North Cachar	105	40	406	96	160	88	...	...	2	...	...	...	82	24	1	...
Naga Hills	3	3	20	9	...	...	...	...	...	...	...	...	223	105	...	...
Khasi and Jaintia Hills	10	1	142	61	...	...	...	...	...	...	...	...	265	73	...	...
Garo Hills	1	...	31	5	...	...	...	...	...	...	...	...	19	12	...	...
Total Hill Districts	120	45	611	185	162	88	...	...	2	...	...	...	697	258	1	...
Manipur	4	...	27	13	8	...	...	...	1	...	...	...	55	28	...	...
Total Province	11,138	10,539	21,232	17,051	2,504	1,960	79	2	940	908	1	...	1,386	684	1	...

Ghatwal—	M.	F.
Muhammadan ..		4
Animistic	73	80

Goala—	M.	F.
Muhammadan ...	1	1
Animistic ...	4	2
Buddhist ...	9	8
Jain ...	4	...
Sikh ...	1	...

Gond—	M.	F.
Animistic ...	241	161

Gorait—	M.	F.
Animistic ...	1	1

Gurung—	M.	F.
Muhammadan		4
Animistic ..	7	30
Buddhist ...	257	93

TABLE XIII.

CASTE, TRIBE, RACE OR NATIONALITY.

DISTRICT OR STATE.	HINDU.															
	Haijong.		Hajam.		Halwa Das.		Halwai.		Hari.		Hindostani.		Hindu unspecified.		Hira.	
	Males.	Females.	Males.	Females.	Males.	Females.	Males.	Females.	Males.	Females.	Males.	Females.	Males.	Females.	Males.	Females.
	242	243	244	245	246	247	248	249	250	251	252	253	254	255	256	257
Cachar Plains	...	...	165	117	504	257	78	68	310	379	...	...	181	222	...	...
Sylhet	1,516	1,289	221	233	13,805	13,508	84	4	887	862	...	...	803	775	...	...
Total Surma Valley	1,516	1,289	386	350	14,309	13,765	162	72	1,197	1,241	...	...	984	997	...	...
Goalpara	195	202	29	3	503	385	99	33	4	11	...	...	72	78	924	1,293
Kamrup	1	...	13	...	11	5	11	23	177	196	...	...	45	23	1,950	2,113
Darrang	7	...	36	17	...	5	74	27	203	191	...	...	34	48	686	777
Nowgong	3	...	15	9	13	2	46	9	31	26	...	...	38	33	463	435
Sibsagar	...	...	149	141	15	8	152	72	535	561	...	...	345	232	34	...
Lakhimpur	...	...	205	60	97	5	159	50	215	285	2	...	478	285	25	1
Total Brahmaputra Valley ...	206	202	447	230	639	410	541	214	1,165	1,270	2	...	1,012	699	4,082	4,619
Total Plains	1,722	1,491	833	580	14,948	14,175	703	286	2,362	2,511	2	...	1,996	1,696	4,082	4,619
Lushai Hills	...	...	8	...	...	...	7	...	...	...	...	...	9	3	...	...
North Cachar	...	...	48	6	17	...	17	3	12	4	...	...	159	158	1	...
Naga Hills	...	...	6	...	...	...	...	...	...	...	...	...	9	4	...	...
Khasi and Jaintia Hills	164	131	9	1	8	...	4	4	...	...	5	2	178	59	...	...
Garo Hills	2,720	2,538	...	...	13	...	4	...	1	...	...	...	7	3	1	...
Total Hill Districts	2,884	2,669	71	7	38	...	32	7	13	4	5	2	362	227	2	...
Manipur	...	...	4	...	...	...	...	...	...	...	4	...	25	4	...	...
Total Province	4,606	4,160	908	587	14,986	14,175	735	293	2,375	2,515	11	2	2,383	1,927	4,084	4,619

Haijong— M. F.
Muhammadan .. 1 .
Animistic .. 23 11

Hajam— M. F.
Muhammadan ... 298 296
Animistic ... 5 6

Hari— F.
Animistic .. 2

Hira— M.
Muhammadan .. 1

TABLE XIII.

CASTE, TRIBE, RACE OR NATIONALITY.

DISTRICT OR STATE.	HINDU.				CHRISTIAN.				JAIN.		HINDU.					
	Ho.		Hojai.		Irish.		Italian.		Jain unspecified.		Jaisi.		Jaiswar.		Jaladha.	
	Males.	Females.	Males.	Females.	Males.	Females.	Males.	Females.	Males.	Females.	Males.	Females.	Males.	Females.	Males.	Females.
	258	259	260	261	262	263	264	265	266	267	268	269	270	271	272	273
Cachar Plains	10	29	282	348	30	10	...	...	...	...	...	...	...	...	...	...
Sylhet	10	...	...	...	10	1	...	...	5	1	...	...	13	...	...	...
Total Surma Valley	20	29	282	348	40	11	...	...	5	1	...	...	13	...	...	...
Goalpara	6	...	13	...	1	1	...	...	13	...	...	...	17	9	1,889	1,755
Kamrup	2	6	...	...	5	...	...	...	...	...	...	...	10	5	370	435
Darrang	1	...	...	...	10	10	...	...	8	...	...	...	11	1	308	324
Nowgong	...	11	105	61	8	7	...	...	2	...	...	...	1	1	...	...
Sibsagar	4	...	...	...	21	1	...	1	5	...	...	...	9	...	...	...
Lakhimpur	24	...	...	...	35	10	...	...	8	1	...	...	12	13	9	...
Total Brahmaputra Valley ...	37	17	118	61	80	29	...	1	36	1	...	...	60	29	2,576	2,514
Total Plains	57	46	400	409	120	40	...	1	41	2	...	...	73	29	2,576	2,514
Lushai Hills	...	...	...	...	1	...	...	...	...	...	...	...	...	...	...	...
North Cachar	...	...	...	...	2	3	...	...	...	...	...	...	23	5	...	...
Naga Hills	...	...	22	8	3	...	...	...	...	...	2	...	...	...	...	...
Khasi and Jaintia Hills	...	...	...	...	8	4	...	...	1	2	...	...	29	9	...	...
Garo Hills	..	...	...	...	1	2	...	...	1	...	...	...	...	...	...	...
Total Hill Districts	...	...	22	8	15	9	...	...	2	2	2	..	52	14	...	...
Manipur	...	...	...	...	4	...	...	...	...	...	...	...	8	...	...	...
Total Province	57	46	422	417	139	49	...	1	43	4	2	...	133	43	2,576	2,514

Hojai,— M. F.
Animistic 116 61

Jaladha— M. F.
Muhammadan 10 ...
Animistic 616 701

TABLE XIII.

CASTE, TRIBE, RACE, OR NATIONALITY.

DISTRICT OR STATE.	HINDU.		JEW.		ANIMISTIC.		HINDU.		BUDDHIST.		MUHAMMADAN.		HINDU.			
	Jat.		Jew.		Jharua.		Jhora.		Jimdar.		Jolaha.		Jugi.		Jungli.	
	Males.	Females.	Males.	Females.	Males.	Females.	Males.	Females.	Males.	Females.	Males.	Females.	Males.	Females.	Males.	Females.
	274	275	276	277	278	279	280	281	282	283	284	285	286	287	288	289
Cachar Plains	...	...	..	...	...	...	1	...	...	...	23	73	5,755	5,293	2	4
Sylhet	...	1	...	...	19	20	87	90	...	...	215	276	39,613	39,302	22	23
Total Surma Valley	...	1	...	...	19	20	88	90	...	...	238	349	45,368	44,595	24	27
Goalpara	...	...	...	..	...	...	...	...	6	3	15	11	6,904	6,900	...	...
Kamrup	14	2	...	...	...	..	...	...	2	2	...	...	8,636	8,818	...	...
Darrang	2	...	..	...	...	...	...	...	...	...	29	29	8,542	8,508	...	...
Nowgong	4	1	...	...	...	...	...	..	...	...	...	22	7,334	7,711	...	...
Sibsagar	18	...	...	1	...	...	1	9	...	...	486	465	3,424	2,867	...	1
Lakhimpur	31	1	...	...	...	...	1	13	...	...	26	34	724	685	6	5
Total Brahmaputra Valley ...	69	4	...	1	...	...	2	22	8	5	556	561	35,564	35,489	6	6
Total Plains	69	5	...	1	19	20	90	112	8	5	794	910	80,932	80,084	30	33
Lushai Hills	2	...	...	...	...	...	...	...	...	...	1	...	4	...	1	...
North Cachar	91	2	...	...	...	...	...	...	1	2	25	1	105	10	...	...
Naga Hills	1	...	...	...	...	...	...	...	2	2	...	...	3	...	...	...
Khasi and Jaintia Hills	...	...	...	...	...	...	...	...	...	...	1	...	13	2	...	...
Garo Hills	...	...	...	...	3	...	...	...	...	...	2	...	8	5	...	...
Total Hill Districts	94	2	...	...	3	...	...	...	3	4	29	1	133	17	1	...
Manipur	5	1	...	...	13	6	...	...	...	...	...	...	1	...	...	...
Total Province	168	8	...	1	35	26	90	112	11	9	823	911	81,066	80,101	31	33

Jat—	M.	F.
Muhammadan	15	...
Animistic ...	..	1
Sikh ...	6	...
Jain ...	3	...

Jharua—	M.	F.
Hindu	13	6

Jimdar—	M.	F.
Hindu	5	6

Jolaha—	M.	F.
Animistic	38	52
Hindu	49	52

Jugi—	M.	F.
Buddhist	8	3

TABLE XIII.

CASTE, TRIBE, RACE OR NATIONALITY.

DISTRICT OR STATE.	HINDU.		ANIMISTIC.		HINDU.											
	Kachari.				Kadar.		Kahar.		Kaibartta.		Kalita.		Kalwar.		Kamar.	
	Males.	Females.	Males.	Females.	Males.	Females.	Males.	Females.	Males.	Females.	Males.	Females.	Males.	Females.	Males.	Females.
	290	291	292	293	294	295	296	297	298	299	300	301	302	303	304	305
Cachar Plains	2,108	1,999	25	20	13	3	688	565	179	271	23	10	145	131	2,033	2,289
Sylhet	349	217	39	27	...	65	1,155	1,152	22,842	21,387	11	17	112	101	4,991	4,504
Total Surma Valley	2,457	2,216	64	47	13	68	1,843	1,717	23,021	21,658	34	27	257	232	7,024	6,793
Goalpara	260	405	7,082	6,920	...	...	266	48	1,728	1,124	6,198	4,856	57	4	227	123
Kamrup	1,848	2,452	41,274	46,530	...	...	143	19	11,450	11,881	58,545	57,045	10	5	218	243
Darrang	4,718	2,640	28,704	27,164	2	2	256	167	252	135	9,690	8,146	56	13	1,701	1,696
Nowgong	585	499	6,115	4,624	...	5	190	127	2,935	2,995	8,419	7,907	46	37	326	380
Sibsagar	8,598	6,385	1,438	197	65	35	732	519	3,056	2,113	19,790	16,837	400	286	4,220	4,066
Lakhimpur	13,471	11,410	240	42	...	3	745	553	1,074	1,190	3,310	2,102	399	43	3,074	3,457
Total Brahmaputra Valley ...	29,480	23,791	84,853	85,477	67	45	2,332	1,433	20,495	19,438	105,952	96,893	968	388	9,766	9,965
Total Plains	31,937	26,007	84,917	85,524	80	113	4,175	3,150	43,516	41,096	105,986	96,920	1,225	620	16,790	16,758
Lushai Hills	59	11	3	1	...	...	9	...	...	...	7	...	2	...	2	...
North Cachar	4,326	4,286	88	8	...	...	572	48	6	1	69	2	63	8	125	39
Naga Hills	82	25	750	860	...	...	24	2	2	...	37	13	...	...	12	3
Khasi and Jaintia Hills	151	115	19	11	...	...	50	13	...	2	54	9	...	...	1	1
Garo Hills	61	10	335	267	...	...	6	...	9	...	8	...	1	...	9	...
Total Hill Districts	4,679	4,447	1,195	1,147	...	...	661	63	17	3	175	24	66	8	149	43
Manipur	12	...	...	...	...	...	64	14	1	3	3	...	6	5	2	...
Total Province	36,628	30,454	86,112	86,671	80	113	4,900	3,227	43,534	41,102	106,164	96,944	1,297	633	16,941	16,801

Kachari Hindu—	M.	F.
Muhammadan	4	...
Buddhist	13	21

Kahar—	M.	F.
Muhammadan	1	...
Animistic ..	...	3
Buddhist ...	1	...
Sikh ...	1	...

Kaibartta—	M.	F.
Animistic .	1	...
Buddhist ...	1	1

Kalwar—	F.
Muhammadan	10
Animistic ...	48

Kamar—	M.	F.
Muhammadan	1	1
Animistic	55	29

TABLE XIII.

CASTE, TRIBE, RACE OR NATIONALITY.

DISTRICT OR STATE.	HINDU.															
	Kami.		Kan.		Kandh.		Kandu.		Kanjar.		Kansari.		Kapali.		Karanga.	
	Males.	Females.	Males.	Females.	Males.	Females.	Males.	Females.	Males.	Females.	Males.	Females.	Males.	Females.	Males.	Females.
	306	307	308	309	310	311	312	313	314	315	316	317	318	319	320	321
Cachar Plains	...	16	54	31	10	45	279	168	1	1	16	7	2	...	...	...
Sylhet	...	...	...	...	418	242	596	557	...	...	...	4	440	524	...	46
Total Surma Valley	...	16	54	31	428	287	875	725	1	1	16	11	442	524	...	46
Goalpara	27	25	...	...	...	...	203	19	...	...	...	1	1	...	...	...
Kamrup	10	1	...	...	...	...	22	4	17	18	...	...	...	...	...	...
Darrang	44	35	...	...	317	238	35	4	...	...	...	...	...	...	9	34
Nowgong	2	...	...	...	...	...	39	44	...	3	...	...	...	...	...	...
Sibsagar	14	6	...	...	263	108	154	51	...	...	...	3	...	...	4	...
Lakhimpur	20	18	...	...	125	17	325	55	2	...	2	5	2	1	...	1
Total Brahmaputra Valley	117	85	...	...	705	363	778	177	19	21	2	9	3	1	13	35
Total Plains	117	101	54	31	1,133	650	1,653	902	20	22	18	20	445	525	13	81
Lushai Hills	3	6	...	...	...	...	...	...	...	...	...	...	...	...	...	...
North Cachar	10	...	...	...	...	...	45	2	...	...	1	...	...	...	...	...
Naga Hills	8	9	...	...	...	...	...	...	...	...	...	...	...	...	...	...
Khasi and Jaintia Hills	1	...	...	...	...	...	10	2	...	...	...	...	...	...	...	...
Garo Hills	13	1	...	...	...	...	2	...	...	...	...	...	...	...	...	...
Total Hill Districts	35	16	...	...	...	...	57	4	...	...	1	...	...	...	...	...
Manipur	6	4	...	...	...	...	...	...	...	...	...	...	...	...	...	...
Total Province	158	121	54	31	1,133	650	1,710	906	20	22	19	20	445	525	13	81

Kani— M. F.
Animistic 6 1
Buddhist 13 19

Kandh— M. F.
Animistic 6 3

Kandu— M.
Animistic ... 2

TABLE XIII.

CASTE, TRIBE, RACE OR NATIONALITY.

DISTRICT OR STATE.	HINDU.										MUHAMMADAN.		HINDU.			
	Kasai.		Kasera.		Kaur.		Kawali.		Kayastha.		Kazi.		Kewat.		Khadal.	
	Males.	Females.	Males.	Females.	Males.	Females.	Males.	Females.	Males.	Females.	Males.	Females.	Males.	Females.	Males.	Females.
	322	323	324	325	326	327	328	329	330	331	332	333	334	335	336	337
Cachar Plains	...	...	...	...	24	4	...	...	3,733	1,973	1	...	210	166	...	5
Sylhet	15	...	...	...	9	...	82	79	32,676	31,207	15	10	244	228	443	603
Total Surma Valley	15	...	...	...	33	4	82	79	36,409	33,180	16	10	454	394	443	608
Goalpara	3	...	1	...	...	...	2	...	1,298	668	...	...	235	176	...	...
Kamrup	...	...	...	...	...	...	7	3	2,348	1,974	...	...	8,921	9,385	2	...
Darrang	...	...	...	...	11	2	...	...	1,048	641	...	...	7,294	5,042	267	227
Nowgong	...	...	...	...	...	...	...	1	1,237	912	...	...	3,829	3,513	...	...
Sibsagar	3	2	...	...	69	21	...	...	2,078	1,713	6	4	10,968	10,148	60	...
Lakhimpur	...	...	...	...	61	48	...	...	1,046	698	...	...	1,492	1,305	16	1
Total Brahmaputra Valley... ...	6	2	1	...	141	71	9	4	9,055	6,606	6	4	32,739	30,469	345	228
Total Plains	21	2	1	...	174	75	91	83	45,464	39,786	22	14	33,193	30,863	788	836
Lushai Hills	...	...	...	...	...	...	...	...	81	9	...	...	...	...	...	...
North Cachar	...	...	...	...	...	...	...	...	415	38	...	...	86	32	...	...
Naga Hills	...	...	...	...	...	...	...	...	37	18	...	...	3	6	...	...
Khasi and Jaintia Hills	...	...	...	...	...	...	...	...	328	123	...	...	1	...	...	...
Garo Hills	...	...	...	...	...	...	...	...	61	9	...	...	...	...	...	...
Total Hill Districts	...	...	...	...	...	...	...	...	922	197	...	...	90	38	...	...
Manipur	...	...	...	...	...	...	...	...	281	268	...	...	2	...	...	...
Total Province	21	2	1	...	174	75	91	83	46,667	40,251	22	14	33,285	30,901	788	836

Kayastha —	M.	F.
Buddhist	1	..
Sikh	1	...
Theist	6	2

Kewat—	M.	F.
Animistic	..	4
Buddhist	3	4

TABLE XIII.

CASTE, TRIBE, RACE OR NATIONALITY.

DISTRICT OR STATE.	HINDU.		BUDDHIST.				MUHAMMADAN.		HINDU.							
	Khambu.		Khamjang.		Khamti.		Khan.		Khandait.		Kharia.		Kharwar.		Khas.	
	Males.	Females.	Males.	Females.	Males.	Females.	Males.	Females.	Males.	Females.	Males.	Females.	Males.	Females.	Males.	Females.
	338	339	340	341	342	343	344	345	346	347	348	349	350	351	352	353
Cachar Plains	38	11	...	...	...	...	9	2	10	5	74	180	59	50	16	3
Sylhet	...	1	...	...	7	...	153	86	50	28	204	186	10	1	2	...
Total Surma Valley	38	12	...	...	7	...	162	88	60	33	278	366	69	51	18	3
Goalpara	18	13	...	...	7	...	8	...	...	...	10	1	1	...	14	4
Kamrup	10	11	...	...	...	...	...	...	7	3	54	48	12	3	2	2
Darrang	8	...	...	...	...	3	...	...	34	18	735	618	143	117	7	2
Nowgong	5	...	...	...	...	...	...	...	8	24	166	161	9	30	1	...
Sibsagar	35	22	...	...	4	...	6	3	51	11	874	878	157	148	64	59
Lakhimpur	1	2	1	...	1,008	945	8	...	20	17	1,825	1,865	115	202	291	...
Total Brahmaputra Valley ...	77	48	1	..	1,019	948	22	3	120	73	3,664	3,571	437	500	379	67
Total Plains	115	60	1	...	1,026	948	184	91	180	106	3,942	3,937	506	551	397	70
Lushai Hills	...	...	...	...	...	...	2	...	1	...	...	...	...	...	2	6
North Cachar	13	3	...	...	...	...	...	...	8	...	23	18	15	2	12	...
Naga Hills	22	19	...	...	1	...	2	...	...	...	3	4	1	...	6	13
Khasi and Jaintia Hills	1	4	...	...	...	...	4	...	...	...	...	...	3	...	...	...
Garo Hills	29	4	...	...	...	...	...	...	...	...	7	...	2	...	...	...
Total Hill Districts	65	30	...	...	1	...	8	...	9	...	33	22	21	2	20	19
Manipur	...	...	...	...	...	...	...	...	...	...	...	...	1	...	...	...
Total Province	180	90	1	...	1,027	948	192	91	189	106	3,975	3,959	528	553	417	89

Khambu— F.
Buddhist .. 8

Khamti— M. F.
Animistic... 7 5
Hindu ... 51 14

Kharia— M. F.
Animistic 164 177

Kharwar— F.
Animistic ... 1

Khas— M. F.
Buddhist 7

TABLE XIII.

CASTE, TRIBE, RACE OR NATIONALITY.

DISTRICT OR STATE.	HINDU.		ANIMISTIC.		HINDU.						MUHAMMADAN.		HINDU.			
	Khasi.				Khatik.		Khatri.		Khawas.		Kiranti.		Kisan.		Koch.	
	Males.	Females.	Males.	Females.	Males.	Females.	Males.	Females.	Males.	Females.	Males.	Females.	Males.	Females.	Males.	Females.
	354	355	356	357	358	359	360	361	362	363	364	365	366	367	368	369
Cachar Plains	38	27	148	120	8	...	5,508	5,110	...	...	10	...	...	...	82	100
Sylhet	902	792	702	687	...	1	5,352	5,338	...	...	...	...	...	...	20	44
Total Surma Valley	940	819	850	807	8	1	10,860	10,448	...	...	10	...	...	...	102	144
Goalpara	...	...	2	2	4	...	12	8	7	...	...	...	...	...	3,720	3,419
Kamrup	...	...	91	100	...	...	163	88	...	...	...	...	...	...	47,139	46,699
Darrang	...	...	8	2	2	2	87	33	...	...	...	...	191	161	24,060	23,349
Nowgong	...	5	2	22	...	...	9	...	...	...	...	...	...	...	16,414	17,139
Sibsagar	53	5	4	...	...	...	780	222	15	6	...	...	56	25	14,595	12,936
Lakhimpur	...	1	5	16	...	...	1,390	601	18	93	...	...	179	108	4,320	3,235
Total Brahmaputra Valley ...	53	11	112	142	6	2	2,441	952	40	99	...	...	426	294	110,248	106,777
Total Plains	993	830	962	949	14	3	13,301	11,400	40	99	10	...	426	294	110,350	106,921
Lushai Hills	1	...	69	7	...	...	1	...	4	...	...	...	...	...	13	1
North Cachar	3	5	9	15	...	..	196	10	5	...	...	...	3	...	44	1
Naga Hills	...	...	40	22	...	...	34	24	2	...	...	...	...	...	16	2
Khasi and Jaintia Hills	9	18	50,499	56,989	...	...	...	...	...	...	...	...	...	...	2	1
Garo Hills	...	...	72	45	...	...	...	...	2	1	...	...	...	...	1,862	2,008
Total Hill Districts	13	23	50,689	57,078	...	...	231	34	13	1	...	...	3	...	1,937	2,013
Manipur	...	...	48	21	...	...	78,664	81,967	2	...	...	...	...	...	5	2
Total Province...	1,006	853	51,699	58,048	14	3	92,196	93,401	55	100	10	...	429	294	112,292	108,936

Hindu Khasi—	M.	F.
Buddhist	...	1
Muhammadan	9	20

Khatri—	M.	F.
Buddhist ...	21	6
Jain ...	15	...
Sikh ...	3	3

Hindu Koch—	M.	F.
Theist	1	4
Muhammadan	1	...

TABLE XIII.

CASTE, TRIBE, RACE OR NATIONALITY.

DISTRICT OR STATE.	ANIMISTIC.		HINDU.													
	Koch.		Koiri.		Kol.		Kora.		Korwa.		Koshta.		Kotal.		Kuki.	
	Males.	Females.	Males.	Females.	Males.	Females.	Males.	Females.	Males.	Females.	Males.	Females.	Males.	Females.	Males.	Females.
	370	371	372	373	374	375	376	377	378	379	380	381	382	383	384	385
Cachar Plains	...	...	1,473	1,366	1,731	1,702	482	333	158	281	2	...	3	9	...	...
Sylhet	...	...	2,227	2,421	1 956	1,786	599	635	1	10	5	7	...	...	14	6
Total Surma Valley	...	...	3,700	3,787	3,687	3,488	1,081	968	159	291	7	7	3	9	14	6
Goalpara	...	...	249	29	398	408	...	...	5	8	...	...	...	...	...	...
Kamrup	7	5	78	26	89	101	...	...	8	11	...	...	...	...	...	...
Darrang	4	14	292	154	1,259	1,307	73	205	300	253	...	1	...	...	58	...
Nowgong	...	...	126	73	401	416	42	16	92	100	...	...	...	...	...	...
Sibsagar	...	...	623	505	1,719	1,401	493	540	433	362	3	...	9	4	...	...
Lakhimpur	...	...	645	444	1,573	1,918	61	70	205	110	2	4	2	11	...	...
Total Brahmaputra Valley ...	11	19	2,013	1,231	5,439	5,553	669	831	1,043	844	5	5	11	15	58	...
Total Plains	11	19	5,713	5,018	9,126	9,041	1,750	1,799	1,202	1,135	12	12	14	24	72	6
Lushai Hills	...	...	13	...	...	...	...	...	...	...	...	...	...	...	...	...
North Cachar	...	...	192	37	167	91	23	8	...	...	...	...	13	1	181	186
Naga Hills	...	...	10	...	2	1	...	...	6	1	..	...	...	...	...	...
Khasi and Jaintia Hills	...	...	73	13	...	...	2	...	...	4	...	...	...	...	...	...
Garo Hills	261	202	10	33	...	...	...	...	...	...	...	...	...	...	...	...
Total Hill Districts	261	202	298	83	169	92	25	8	6	5	...	...	13	1	181	186
Manipur	...	...	40	...	...	...	1	1	...	...	...	...	...	...	...	...
Total Province	272	221	6,051	5,101	9,295	9,133	1,776	1,808	1,208	1,140	12	12	27	25	253	192

Koiri—	M.	F.	*Kol*—	M.	F.	*Kora*—	M.	F.	*Korwa*—	M.	F.
Animistic .	1	2	Muhammadan ...	7		Animistic	9	3	Animistic ...	32	31
Buddhist ...	3	3	Animistic	239	285						

TABLE XIII.

CASTE, TRIBE, RACE OR NATIONALITY.

DISTRICT OR STATE.	ANIMISTIC.								HINDU.		MUHAMMADAN.		HINDU.			
	Kuki.		Kuki (Howkep).		Kuki (Kom).		Kuki (Thadol).		Kumhar.		Kureshi.		Kuri.		Kurmi.	
	Males.	Females.	Males.	Females.	Males.	Females.	Males.	Females.	Males.	Females.	Males.	Females.	Males.	Females.	Males.	Females.
	386	387	388	389	390	391	392	393	394	395	396	397	398	399	400	401
Cachar Plains	1,890	1,889	...	...	...	...	...	...	1,383	1,221	...	...	...	...	2,008	1,556
Sylhet	157	204	...	...	...	...	...	...	6,185	6,093	184	191	...	...	2,591	1,970
Total Surma Valley	2,047	2,093	...	...	...	...	...	...	7,568	7,314	184	191	...	...	4,599	3,526
Goalpara	...	...	...	...	...	...	...	...	421	189	...	...	77	59	799	177
Kamrup	4	...	...	...	...	...	...	...	3,345	3,333	...	...	...	...	189	79
Darrang	...	...	...	...	...	...	...	...	513	562	...	...	...	...	1,063	972
Nowgong	84	44	...	...	...	...	...	...	268	259	...	...	...	...	398	245
Sibsagar	1	...	...	...	...	...	...	...	785	771	...	...	...	...	2,690	2,043
Lakhimpur	...	...	...	...	...	...	...	...	464	753	...	...	...	...	2,136	1,401
Total Brahmaputra Valley ...	89	44	...	...	...	...	...	...	5,796	5,867	...	...	77	59	7,275	4,917
Total Plains	2,136	2,137	...	...	...	...	...	...	13,364	13,181	184	191	77	59	11,874	8,443
Lushai Hills	10	4	...	...	...	...	...	...	1	...	...	...	...	...	4	...
North Cachar	2,676	2,443	...	...	...	...	...	...	34	9	...	1	...	...	257	58
Naga Hills	433	462	...	...	...	...	1,374	1,716	3	1	...	...	7	...	18	9
Khasi and Jaintia Hills	339	390	...	...	...	...	...	...	4	2	...	...	...	...	49	18
Garo Hills	...	...	...	...	...	...	...	...	104	86	...	...	...	...	12	3
Total Hill Districts	3,458	3,299	...	...	...	...	1,374	1,716	146	98	...	1	7	...	340	88
Manipur	19,273	20,855	...	17	518	599	...	...	4	...	4	...	...	...	24	14
Total Province	24,867	26,291	...	17	518	599	1,374	1,716	13,514	13,279	188	192	84	59	12,238	8,545

Kumhar—	M.	F.
Animistic ...	6	..
Buddhist ...	1	3

Kurmi—	M.	F.
Animistic ...	19	17
Buddhist		1

TABLE XIII.

CASTE, TRIBE; RACE OR NATIONALITY.

DISTRICT OR STATE.	HINDU.						ANIMISTIC.		HINDU.							
	Kusiari.		Laheri.		Lalbegi.		Lalung.		Lama.		Lepcha.		Limbu.		Lodha.	
	Males.	Females.	Males.	Females.	Males.	Females.	Males.	Females.	Males.	Females.	Males.	Females.	Males.	Females.	Males.	Females.
	402	403	404	405	406	407	408	409	410	411	412	413	414	415	416	417
Cachar Plains	1	...	...	...	...	...	25	2	1	...	...	...	32	14	61	45
Sylhet	595	789	2	...	7	3	315	324	...	...	...	...	1	...	...	...
Total Surma Valley	596	789	2	...	7	3	340	326	1	...	...	...	33	14	61	45
Goalpara	...	...	...	...	...	...	12	...	33	17	...	...	45	20	...	...
Kamrup	...	...	2	2	1	...	753	839	6	2	...	...	14	11	...	...
Darrang	...	...	...	...	24	10	15	6	60	18	7	...	146	34	...	...
Nowgong	...	...	...	15	4	3	13,542	15,443	3	3	...	...	12	2	...	...
Sibsagar	...	...	...	1	2	2	82	90	22	28	...	...	24	7	39	31
Lakhimpur	5	...	21	1	72	30	428	369	237	125	...	...	117	27	32	20
Total Brahmaputra Valley... ...	5	...	23	19	103	45	14,832	16,747	361	193	7	...	358	101	71	51
Total Plains	601	789	25	19	110	48	15,172	17,073	362	193	7	...	391	115	132	96
Lushai Hills	...	...	...	...	2	...	1	...	95	22	...	...	193	50	...	...
North Cachar	...	...	...	...	8	...	4	1	92	1	4	...	162	10	15	3
Naga Hills	...	...	...	...	7	4	1	...	67	26	...	...	103	40	1	2
Khasi and Jaintia Hills	...	...	...	...	32	27	1,582	1,679	42	27	...	...	4	...	...	...
Garo Hills	...	...	...	...	...	...	...	...	12	15	...	...	173	40	...	...
Total Hill Districts	...	...	...	...	49	31	1,588	1,680	308	91	4	...	635	140	16	5
Manipur	...	...	...	...	...	...	...	...	21	8	...	...	13	1	...	...
Total Province	601	789	25	19	159	79	16,760	18,753	691	292	11	...	1,039	256	148	101

Lalbegi—	M.	F.
Muhammadan	9	6
Buddhist ...	4	..
Sikh ...	3	1

Lalung—	M.	F.
Hindu ...	899	983

Lama—	M.	F.
Buddhist ...	165	90

Limbu—	M.	F.
Animistic ...	18	5
Buddhist ...	59	17

Lodha—	M.
Muhammadan	1

TABLE XIII.

CASTE, TRIBE, RACE OR NATIONALITY.

DISTRICT OR STATE.	HINDU.				ANIMISTIC.		HINDU.		ANIMISTIC.							
	Lohait Kuri.		Lohar.		Loi.		Lushai.				Lushai (Hmar).		Lushai (Paithe).		Lushai (Ralte).	
	Males.	Females.	Males.	Females.	Males.	Females.	Males.	Females.	Males.	Females.	Males.	Females.	Males.	Females.	Males.	Females.
	418	419	420	421	422	423	424	425	426	427	428	429	430	431	432	433
Cachar Plains	6	9	863	813	...	...	...	...	18	...	...	...	...	...	...	...
Sylhet	223	175	933	1,070	...	...	1	...	...	...	...	...	...	...	...	...
Total Surma Valley	229	184	1,796	1,883	...	...	1	...	18	...	...	...	...	...	...	...
Goalpara	...	...	55	5	...	...	1	...	...	...	...	...	...	...	...	...
Kamrup	...	...	71	33	...	...	...	...	...	...	...	...	...	...	...	...
Darrang	...	...	426	390	...	...	...	...	...	...	...	...	...	...	...	...
Nowgong	...	...	261	247	...	...	...	...	...	...	...	...	...	...	...	...
Sibsagar	...	1	1,088	849	...	...	...	...	...	...	...	...	...	...	...	...
Lakhimpur	...	...	2,023	1,051	...	...	1	...	...	...	...	...	...	...	...	...
Total Brahmaputra Valley ...	...	1	3,924	2,575	...	...	2	...	...	...	...	...	...	...	...	...
Total Plains	229	185	5,720	4,458	...	...	3	...	18	...	...	...	...	...	...	...
Lushai Hills	...	...	13	2	...	...	...	...	16,730	19,652	4,683	5,728	1,315	1,495	6,205	7,622
North Cachar	...	...	150	56	...	...	...	...	...	...	...	...	...	...	...	...
Naga Hills	...	...	23	23	...	...	1	...	...	...	...	...	...	...	...	...
Khasi and Jaintia Hills	...	...	6	...	...	...	...	...	...	...	...	...	...	...	...	...
Garo Hills	...	...	5	...	...	...	...	...	...	...	...	...	...	...	...	...
Total Hill Districts	...	...	197	81	...	...	1	...	16,730	19,652	4,683	5,728	1,315	1,495	6,205	7,622
Manipur	...	...	8	...	1,749	1,869	...	...	...	...	...	...	...	...	...	...
Total Province...	229	185	5,925	4,539	1,749	1,869	4	...	16,748	19,652	4,683	5,728	1,315	1,495	6,205	7,622

Lohar—	M.	F.
Animistic ...	10	6
Buddhist ...	2	1
Sikh ...	2	...

Loi—	M.	F.
Hindu ...	103	94

TABLE XIII.

CASTE, TRIBE, RACE OR NATIONALITY.

DISTRICT OR STATE.	HINDU.				BUDDHIST.		HINDU.									
	Madrasi.		Magar.		Magh.		Mahalia.		Mahanta.		Mahara.		Mahesri.		Maheshya Vaisya (Kewat).	
	Males.	Females.	Males.	Females.	Males.	Females.	Males.	Females.	Males.	Females.	Males.	Females.	Males.	Females.	Males.	Females.
	434	435	436	437	438	439	440	441	442	443	444	445	446	447	448	449
Cachar Plains	18	12	177	33	7	...	...	...	101	76	...	12	10	13	...	...
Sylhet	94	49	9	2	5	...	46	42	66	38	1,448	2,023	29	43	...	...
Total Surma Valley	112	61	186	35	12	...	46	42	167	114	1,448	2,035	39	56	...	...
Goalpara	...	...	36	14	...	...	...	...	...	...	...	...	1	...	...	...
Kamrup	3	2	48	14	9	2	...	...	...	...	...	...	12	...	1,044	1,793
Darrang	27	25	64	23	6	1	...	...	...	...	32	12	...	...	...	...
Nowgong	13	7	12	6	...	...	...	...	...	...	6	3	30	2	...	...
Sibsagar	219	195	58	20	3	...	...	...	63	74	...	...	146	21	...	...
Lakhimpur	58	19	225	75	6	11	652	583	36	29	93	46	113	25	...	...
Total Brahmaputra Valley... ...	320	248	443	152	24	14	652	583	99	103	131	61	302	48	1,044	1,793
Total Plains	432	309	629	187	36	14	698	625	266	217	1,579	2,096	341	104	1,044	1,793
Lushai Hills	...	...	87	12	60	57	...	...	...	...	...	...	1	...	...	...
North Cachar	4	...	96	15	...	...	11	1	...	...	3	...	22	...	...	...
Naga Hills	...	...	523	181	...	...	...	...	...	...	...	...	...	...	...	...
Khasi and Jaintia Hills	3	4	679	268	4	...	...	...	...	...	...	...	...	...	...	...
Garo Hills	...	...	69	12	...	...	...	...	...	...	...	...	...	...	...	...
Total Hill Districts	7	4	1,454	488	64	57	11	1	...	...	3	...	23	...	...	...
Manipur	...	...	111	64	1	...	...	...	...	...	...	...	...	...	...	...
Total Province...	439	313	2,194	739	101	71	709	626	266	217	1,582	2,096	364	104	1,044	1,793

Madrasi—	M.	F.	*Magar*—	M.	F.	*Magh*—	M.	F.	*Mahalia*—	M.	F.
Animistic ...	139	78	Animistic ...	8	...	Animistic ...	...	1	Animistic ...	46	42
			Buddhist ...	60	7	Hindu ...	15	6			

Mahara—	M.	F.	*Mahesri*—	M.	F.
Animistic ...	1	2	Muhammadan ...	1	
Sikh ...	3	...	Jain ...	22	1

TABLE XIII.

CASTE, TRIBE, RACE OR NATIONALITY.

DISTRICT OR STATE.	HINDU.		MUHAMMADAN.		HINDU.										BUDDHIST	
	Mahili.		Mahimal.		Mal.		Mali.		Mallah.		Malo.		Mal Paharia.		Man.	
	Males.	Females.	Males.	Females.	Males.	Females.	Males.	Females.	Males.	Females.	Males.	Females.	Males.	Females.	Males.	Females.
	450	451	452	453	454	455	456	457	458	459	460	461	462	463	464	465
Cachar Plains	405	319	803	574	1,690	1,683	2,269	1,886	64	54	...	...	...	1	...	...
Sylhet	570	402	17,520	17,639	...	...	...	...	46	...	8,800	7,182	15	31	...	...
Total Surma Valley	975	721	18,323	18,213	1,690	1,683	2,269	1,886	110	54	8,800	7,182	15	32	...	...
Goalpara	...	...	...	...	32	4	166	159	1,039	121	663	230	...	2	...	28
Kamrup	2	5	...	...	...	...	1,129	1,165	57	...	100	...	1,635	1,917	12	10
Darrang	380	430	...	...	202	148	159	19	52	8	66	...	1	...	...	...
Nowgong	31	24	...	...	29	90	22	17	28	...	38	...	...	...	...	...
Sibsagar	1,273	1,357	...	...	249	265	263	139	145	10	242	309	82	...	...	...
Lakhimpur	350	151	...	...	...	...	137	167	359	8	440	328	57	89	...	...
Total Brahmaputra Valley... ...	2,036	1,967	...	...	512	507	1,876	1,666	1,680	147	1,549	867	1,775	2,068	12	38
Total Plains	3,011	2,688	18,323	18,213	2,202	2,190	4,145	3,552	1,790	201	10,349	8,049	1,790	2,040	12	38
Lushai Hills	...	...	...	...	...	...	7	...	...	...	...	...	...	...	...	...
North Cachar	...	...	8	...	20	6	142	9	219	18	...	...	...	...	...	...
Naga Hills	1	1	...	...	4	1	...	...	...	...	...	...	...	...	...	...
Khasi and Jaintia Hills	...	...	...	...	...	...	10	...	...	...	3	1	...	...	...	...
Garo Hills	...	...	...	...	...	12	...	...	...	...	168	...	...	...	121	111
Total Hill Districts	1	1	8	...	24	19	159	9	219	18	171	1	...	...	121	111
Manipur	...	...	...	...	...	...	5	...	...	...	...	...	...	...	...	...
Total Province	3,012	2,689	18,331	18,213	2,226	2,209	4,309	3,561	2,009	219	10,520	8,050	1,790	2,040	133	149

Mahili— Animistic M. 5 F. 1

Mal— Buddhist M. 32 F. 4

Mali— Jain ... M. 1

Malo— Muhammadan M. 5; Animistic 2

Mal Paharia— Animistic M. 45 F. 48

TABLE XIII.

CASTE, TRIBE, RACE OR NATIONALITY.

DISTRICT OR STATE.	HINDU.															
	Manipuri.		Manjhi.		Mar.		Marathi.		Markande.		Marua.		Marwari.		Matak.	
	Males.	Females.	Males.	Females.	Males.	Females.	Males.	Females.	Males.	Females.	Males.	Females.	Males.	Females.	Males.	Females.
	466	467	468	469	470	471	472	473	474	475	476	477	478	479	480	481
Cachar Plains	14,661	13,964	625	653	...	...	1	...	...	...	...	...	117	74	...	...
Sylhet	8,085	7,958	450	464	...	...	...	...	16	...	2	...	1	1	...	...
Total Surma Valley	22,746	21,922	1,075	1,117	...	...	1	...	16	...	2	...	118	75	...	...
Goalpara	...	...	394	233	...	...	...	...	...	...	...	...	4	...	...	...
Kamrup	26	17	56	36	...	...	1	...	...	...	...	...	9	...	...	...
Darrang	...	4	612	664	...	...	...	...	...	...	...	...	3	1	12	...
Nowgong	...	2	64	68	20	...	...	...	...	...	...	...	3	6	1	85
Sibsagar	30	87	966	944	...	...	...	...	1	2	...	...	106	11	18	12
Lakhimpur	19	7	914	1,075	...	...	1	3	...	...	...	...	119	55	427	187
Total Brahmaputra Valley	75	117	3,006	3,020	20	...	2	3	1	2	...	...	244	73	458	284
Total Plains	22,821	22,039	4,081	4,137	20	...	3	3	17	2	2	...	362	148	458	284
Lushai Hills	1	...	2	...	...	...	1	...	...	...	...	...	1	...	...	...
North Cachar	28	5	103	41	...	...	8	1	...	...	1	...	9	1	...	...
Naga Hills	19	31	3	5	...	...	...	...	...	...	...	...	...	...	...	...
Khasi and Jaintia Hills	13	19	5	1	...	...	...	...	...	...	...	...	2	...	...	...
Garo Hills	1	...	19	1	...	...	...	...	...	...	...	...	...	...	...	...
Total Hill Districts	62	55	132	48	...	...	9	1	...	...	1	...	12	1	...	...
Manipur	24	9	3	..	...	...	...	...	...	...	...	...	5	...	...	...
Total Province	22,907	22,103	4,216	4,185	20	...	12	4	17	2	3	...	379	149	458	284

Manjhi— M. F.
Animistic 22 11

Marathi— M.
Muhammadan 1

TABLE XIII.

CASTE, TRIBE, RACE OR NATIONALITY.

DISTRICT OR STATE.	HINDU.						ANIMISTIC.		HINDU.				CHRISTIAN.		HINDU.	
	Maulik.		Mayara.		Mech.				Mehtar.		Mekuri.		Mexican.		Mikir.	
	Males.	Females.	Males.	Females.	Males.	Females.	Males.	Females.	Males.	Females.	Males.	Females.	Males.	Females.	Males.	Females.
	482	483	484	485	486	487	488	489	490	491	492	493	494	495	496	497
Cachar Plains	...	...	47	33	2	3	...	...	456	89	...	...	...	...	7	3
Sylhet	174	...	434	418	7	4	...	...	105	120	...	...	...	...	11	8
Total Surma Valley	174	...	481	451	9	7	...	...	561	209	...	...	...	...	18	11
Goalpara	...	...	83	80	402	340	36,402	36,616	95	74	...	...	1	...	...	...
Kamrup	...	...	1	...	6	1	6	...	130	32	...	...	...	...	6	...
Darrang	2	...	53	...	25	6	5	...	17	10	5	11	...	...	74	94
Nowgong	...	...	2	7	...	2	19	2	24	12	...	...	...	...	1	...
Sibsagar	9	3	13	19	9	1	12	34	53	24	...	...	...	...	1	1
Lakhimpur	...	...	...	...	44	5	5	1	79	30	...	...	..	...	24	28
Total Brahmaputra Valley... ...	11	3	152	106	486	355	36,449	36,653	398	182	5	11	1	...	106	123
Total Plains	185	3	633	557	495	362	36,449	36,653	959	391	5	11	1	...	124	134
Lushai Hills	...	...	...	...	23	14	...	...	19	2	...	...	...	...	...	...
North Cachar	...	...	10	...	11	...	...	...	99	13	...	...	...	...	29	1
Naga Hills	...	...	...	...	79	33	...	...	4	2	...	...	...	...	...	1
Khasi and Jaintia Hills	...	...	...	...	...	...	...	...	42	31	...	...	...	...	3	...
Garo Hills	...	...	21	...	4	4	382	409	...	...	...	...	...	...	...	...
Total Hill Districts	..	...	31	...	117	51	382	409	164	48	...	...	...	...	32	2
Manipur	...	...	...	...	4	...	...	...	15	10	...	...	...	...	...	...
Total Province	185	3	664	557	616	413	36,831	37,062	1,138	449	5	11	1	...	156	136

Mayara— M.
Jain 1

Mehtar— M. F.
Muhammadan 35 27
Buddhist ... 1 ...

TABLE XIII.

CASTE, TRIBE, RACE OR NATIONALITY.

DISTRICT OR STATE.	ANIMISTIC.		HINDU.		ANIMISTIC.		MUHAMMADAN.		ANIMISTIC.		MUHAMMADAN.		HINDU.		MUHAMMADAN.	
	Mikir.		Miri.				Mirshikari.		Mishmi.		Moghul.		Moran.		Moria.	
	Males.	Females.	Males.	Females.	Males.	Females.	Males.	Females.	Males.	Females.	Males.	Females.	Males.	Females.	Males.	Females.
	498	499	500	501	502	503	504	505	506	507	508	509	510	511	512	513
Cachar Plains	364	353	...	...	...	...	...	5	...	...	58	4	...	...	...	...
Sylhet	84	72	...	...	...	...	171	224	...	...	249	244	...	...	...	...
Total Surma Valley	448	425	...	...	...	...	171	229	...	...	307	248	...	...	...	...
Goalpara...	...	...	...	...	...	...	...	...	...	...	5	...	...	...	...	...
Kamrup	5,425	5,162	...	...	...	1	...	...	...	...	130	103	...	...	58	77
Darrang	1,384	1,262	652	613	1,469	1,442	...	...	...	...	12	6	...	...	88	73
Nowgong	17,991	17,738	...	...	...	...	...	...	...	...	3	...	...	...	8	5
Sibsagar	11,686	11,223	4,652	3,708	4,720	4,552	2	...	...	...	17	13	...	...	325	286
Lakhimpur	2	...	6,882	7,515	5,398	5,116	...	...	63	35	7	3	61	64	152	163
Total Brahmaputra Valley... ..	36,488	35,385	12,186	11,836	11,587	11,111	2	...	63	35	174	125	61	64	631	604
Total Plains	36,936	35,810	12,186	11,836	11,587	11,111	173	229	63	35	481	373	61	64	631	604
Lushai Hills	1	...	...	...	...	...	...	...	...	...	...	...	...	...	...	...
North Cachar	574	872	...	...	...	...	...	...	...	...	36	1	...	...	...	...
Naga Hills	8	1	...	...	...	...	...	...	...	...	...	...	...	...	...	...
Khasi and Jaintia Hills	6,580	6,260	...	...	...	...	...	...	...	...	1	...	...	...	...	...
Garo Hills	1	...	...	...	...	...	...	...	...	...	...	...	...	...	...	...
Total Hill Districts	7,164	7,133	...	...	...	...	...	...	...	..	37	1	...	...	...	...
Manipur	...	...	...	...	...	...	...	...	...	...	2	1	...	...	...	...
Total Province	44,100	42,943	12,186	11,836	11,587	11,111	173	229	63	35	520	375	61	64	631	604

Mirshikari—	M.	F.
Hindu	15	20

Mishmi—	M.	F.
Buddhist	16	14

Moria—	M.	F.
Hindu	95	98

TABLE XIII.

CASTE, TRIBE, RACE OR NATIONALITY.

DISTRICT OR STATE.	HINDU.				MUHAMMADAN.		HINDU.				ANIMISTIC.		HINDU.			
	Muchi.		Mudi.		Muhammadan unspecified.		Mukhi.		Munda.				Murmi.		Musahar.	
	Males.	Females.	Males.	Females.	Males.	Females.	Males.	Females.	Males.	Females.	Males.	Females.	Males.	Females.	Males.	Females.
	514	515	516	517	518	519	520	521	522	523	524	525	526	527	528	529
Cachar Plains	1,653	1,404	38	41	...	11	...	...	3,850	3,577	...	63	15	5	3,396	3,635
Sylhet	2,735	1,919	...	...	781	656	...	...	3,464	3,501	395	339	...	2	1,468	1,437
Total Surma Valley	4,388	3,323	38	41	781	667	...	...	7,314	7,078	395	402	15	7	4,864	5,072
Goalpara	771	278	...	...	302	240	28	53	61	26	...	...	17	1	132	10
Kamrup	97	22	...	...	1,434	146	1,156	1,235	423	317	92	98	1	...	169	9
Darrang	532	519	...	...	1,046	840	7	1	6,299	6,442	690	699	...	...	817	532
Nowgong	287	165	3	...	4	50	...	...	1,381	1,126	598	534	4	1	690	542
Sibsagar	1,174	1,209	...	...	1,576	844	12	10	8,453	7,531	95	80	2	...	1,400	899
Lakhimpur	525	462	269	263	1,413	771	...	...	14,296	13,899	1,076	908	47	9	872	544
Total Brahmaputra Valley ...	3,386	2,655	272	263	5,775	2,891	1,203	1,299	30,913	29,341	2,551	2,319	71	11	4,080	2,536
Total Plains	7,774	5,978	310	304	6,556	3,558	1,203	1,299	38,227	36,419	2,946	2,721	86	18	8,944	7,608
Lushai Hills	4	...	...	...	73	...	...	...	2	...	...	...	8	...	...	...
North Cachar	73	31	...	...	645	1	...	...	221	72	...	...	3	...	131	55
Naga Hills	3	...	...	...	31	...	...	...	41	16	...	...	4	2	1	...
Khasi and Jaintia Hills	14	8	...	...	139	9	...	...	14	7	...	...	...	...	4	...
Garo Hills	25	2	...	...	6	...	...	...	1	...	...	...	10	...	1	...
Total Hill Districts	119	41	...	...	894	10	...	...	279	95	...	...	25	2	137	55
Manipur	14	4	...	...	4,824	4,903	...	...	5	1	...	...	4	...	...	...
Total Province	7,907	6,023	310	304	12,274	8,471	1,203	1,299	38,511	36,515	2,946	2,721	115	20	9,081	7,663

Muchi—	M.	F.
Muhammadan ...	16	13
Animistic ...	22	23

Mudi—	M.
Animistic ...	3

Animistic Munda—	M.	F.
Buddhist ...	5	3
Muhammadan ...	..	2

Murmi—	M.	F.
Animistic	1	
Buddhist ...	22	10

TABLE XIII.

CASTE, TRIBE, RACE OR NATIONALITY.

DISTRICT OR STATE.	ANIMISTIC.		HINDU.								ANIMISTIC					
	Musahar.		Nabasakh.		Nadiyal (Dom Patni).		Naga.				Naga (Anal).		Naga (Angami).		Naga (Ao).	
	Males.	Females.	Males.	Females.	Males.	Females.	Males.	Females.	Males.	Females.	Males.	Females.	Males.	Females.	Males	Females.
	530	531	532	533	534	535	536	537	538	539	540	541	542	543	544	545
Cachar Plains	...	...	1	...	20,660	20,116	2	...	1,001	1,433	...	...	...	...	...	...
Sylhet	3	2	15	12	37,168	36,078	...	...	...	...	...	...	...	...	...	...
Total Surma Valley	3	2	16	12	57,828	56,194	2	...	1,001	1,433	...	...	...	...	...	...
Goalpara	...	...	...	...	1,301	1,556	...	...	...	...	...	...	...	...	...	...
Kamrup	9	8	...	...	5,196	5,322	...	...	...	2	...	...	...	...	...	...
Darrang	...	...	...	...	5,491	5,291	...	...	19	2	...	...	...	...	...	...
Nowgong	3	7	...	...	9,346	9,541	...	...	39	4	...	...	...	...	...	...
Sibsagar	1	...	...	...	11,815	11,234	48	9	956	480	...	...	...	...	...	...
Lakhimpur	...	...	...	...	8 251	6,165	218	173	822	302	...	...	...	...	...	...
Total Brahmaputra Valley ...	13	15	...	...	41,400	39,109	266	182	1,836	790	...	...	...	...	...	...
Total Plains	16	17	16	12	99,228	95,303	268	182	2,837	2,223	...	...	..	...	...	...
Lushai Hills	...	...	...	...	22	...	...	...	30	24	...	...	...	...	...	...
North Cachar	...	...	...	...	241	22	1	1	1,154	1,443	...	...	2	1	...	...
Naga Hills	...	...	...	...	...	1	1	...	24	23	...	...	14,168	13,338	12,963	13,790
Khasi and Jaintia Hills ...	...	...	..	...	4	1	...	1	11	1	...	...	...	...	...	...
Garo Hills	...	...	...	...	17	...	...	...	...	...	...	...	...	...	...	...
Total Hill Districts	...	...	...	...	284	24	2	2	1,219	1,496	...	...	14,170	13,339	12,963	13,790
Manipur	...	...	...	...	3	...	...	...	17,926	18,650	87	99	...	...	...	...
Total Province	16	17	16	12	99,515	95,327	270	184	21,982	22,369	87	99	14,170	13,339	12,963	13,790

Nadiyal (Dom Patni)—	M.	F.
Animistic ...	23	26
Buddhist ...	...	1
Sikh ...	...	1

Naga Hindu—	M.	F.
Buddhist ...	52	30

TABLE XIII.

CASTE, TRIBE, RACE OR NATIONALITY.

DISTRICT OR STATE.	ANIMISTIC.															
	Naga (Chiru).		Naga (Jema).		Naga (Kabui).		Naga (Kachcha).		Naga (Kezhama).		Naga (Khoirao).		Naga (Lhota).		Naga (Mojung).	
	Males.	Females.	Males.	Females.	Males	Females.	Males.	Females.	Males.	Females.	Males.	Females.	Males.	Females.	Males.	Females.
	546	547	548	549	550	551	552	553	554	555	556	557	558	559	560	561
Cachar Plains	...	...	...	...	28	...	...	...	...	...	...	...	...	...	...	...
Sylhet	...	...	...	...	...	...	...	...	...	...	...	...	...	...	...	...
Total Surma Valley	...	...	...	...	28	...	...	...	...	...	...	...	...	...	...	...
Goalpara	...	...	...	...	...	...	...	...	...	...	...	...	...	...	...	...
Kamrup	...	...	...	...	...	...	...	...	...	...	...	...	...	...	...	...
Darrang	...	...	...	...	...	...	...	...	...	..	...	...	...	...	...	...
Nowgong	...	...	...	...	...	...	...	...	...	...	...	...	...	...	...	...
Sibsagar	...	...	...	...	...	...	...	...	...	...	...	...	...	...	...	...
Lakhimpur	...	...	...	...	...	...	...	...	...	...	...	...	...	...	...	...
Total Brahmaputra Valley ...	...	...	...	...	...	...	...	...	...	..	...	...	...	...	...	...
Total Plains	...	...	...	...	28	...	...	...	...	...	...	...		...	...	...
Lushai Hills	...	...	...	...	...	...	...	...	...	...	...	...	2	...	...	...
North Cachar	...	...	764	770	...	...	...	...	...	...	...	...	...	...	...	...
Naga Hills	...	...	...	66	...	...	3,643	2,916	559	895	...	...	9,024	10,233	174	102
Khasi and Jaintia Hills	...	...	...	...	...	...	...	...	...	...	...	...	...	...	...	...
Garo Hills	...	...	...	...	...	...	...	...	...	...	...	...	...	...	...	...
Total Hill Districts	...	...	764	836	...	...	3,643	2,916	559	895	...	...	9,026	10,233	174	102
Manipur	42	45	...	...	499	607	...	...	...	...	327	282	...	...	...	...
Total Province	42	45	764	836	527	607	3,643	2,916	559	895	327	282	9,026	10,233	174	102

TABLE XIII.

CASTE, TRIBE, RACE OR NATIONALITY.

DISTRICT OR STATE.	ANIMISTIC.										HINDU.		MUHAMMADAN.		HINDU.	
	Naga (Rengma).		Naga (Sema).		Naga (Tamlu).		Naga (Tangkul).		Naga (Thikpa-khatas).		Nagar.		Nagarchi.		Nagbansi.	
	Males.	Females.	Males.	Females.	Males.	Females.	Males.	Females.	Males.	Females.	Males.	Females.	Males.	Females.	Males.	Females.
	562	563	564	565	566	567	568	569	570	571	572	573	574	575	576	577
Cachar Plains	...	...	...	...	...	...	...	...	...	...	...	...	4	...	...	...
Sylhet	...	...	...	...	...	...	...	...	...	...	...	...	252	242	131	112
Total Surma Valley	...	...	...	...	...	...	...	...	...	...	...	...	256	242	131	112
Goalpara	...	...	...	...	...	...	...	...	...	...	...	...	...	...	...	...
Kamrup	...	...	...	...	...	...	...	...	...	...	4	5	...	...	...	...
Darrang	...	...	...	...	...	...	...	...	...	...	...	...	...	...	...	...
Nowgong	...	...	...	...	...	...	...	...	...	...	...	...	...	...	...	...
Sibsagar	655	749	...	...	...	...	...	...	...	...	...	...	...	...	...	...
Lakhimpur	...	...	...	...	...	...	...	...	...	...	...	...	...	...	75	52
Total Brahmaputra Valley ...	655	749	...	...	...	...	...	...	...	...	4	5	...	...	75	52
Total Plains	655	749	...	...	...	...	...	...	...	...	4	5	256	242	206	164
Lushai Hills	...	...	...	...	...	...	...	...	..	...	...	...	...	...	...	...
North Cachar	...	...	...	...	...	...	...	...	...	...	...	...	...	...	3	6
Naga Hills	2,116	2,054	2,457	2,211	84	74	1	...	746	581	...	...	...	...	...	...
Khasi and Jaintia Hills	...	...	...	...	...	...	...	...	...	...	...	...	...	...	...	...
Garo Hills	...	..	...	...	...	..	...	...	...	...	...	...	...	...	...	...
Total Hill Districts	2,116	2,054	2,457	2,211	84	74	1	...	746	581	...	...	...	...	3	6
Manipur	...	...	...	...	...	...	9,489	10,502	...	...	...	...	...	...	...	...
Total Province	2,771	2,803	2,457	2,211	84	74	9,490	10,502	746	581	4	5	256	242	209	170

TABLE XIII.

CASTE, TRIBE, RACE OR NATIONALITY.

DISTRICT OR STATE.	HINDU.															
	Nagesar.		Nagpuri.		Naik.		Naiya.		Namasudra (Chandal).		Nandi.		Napit.		Nat.	
	Males	Females.	Males.	Females.	Males.	Females.	Males.	Females.	Males.	Females.	Males.	Females.	Males.	Females.	Males.	Females.
	578	579	580	581	582	583	584	585	586	587	588	589	590	591	592	593
Cachar Plains	...	...	...	...	54	19	...	...	7,105	6,354	...	...	1,056	745	3	...
Sylhet	...	...	8	5	...	...	5	...	67,093	65,214	1	...	10,775	10,449	293	283
Total Surma Valley	...	...	8	5	54	19	5	...	74,198	71,568	1	...	11,831	11,194	296	283
Goalpara	...	...	...	...	...	...	...	...	3,606	3,064	...	...	805	744	62	70
Kamrup	...	...	...	...	...	...	52	46	5,370	5,248	...	...	2,432	2,599	318	382
Darrang	...	...	...	...	...	...	...	1	77	27	...	...	733	568	96	109
Nowgong	...	...	...	...	...	...	...	...	2,628	2,671	...	...	84	61	331	432
Sibsagar	...	...	4	...	33	30	35	33	473	177	...	...	437	242	1,313	1,258
Lakhimpur	30	28	4	11	12	14	...	4	124	76	...	...	247	166	80	58
Total Brahmaputra Valley... ...	30	28	8	11	45	44	87	84	12,278	11,263	...	...	4,738	4,380	2,200	2,309
Total Plains	30	28	16	16	99	63	92	84	86,476	82,831	1	...	16,569	15,574	2,496	2,592
Lushai Hills	...	...	...	...	...	...	...	...	...	...	...	...	13	1	...	...
North Cachar	...	...	...	...	...	...	...	...	70	4	...	...	73	3	2	...
Naga Hills	...	...	...	...	...	...	...	...	...	...	...	...	12	...	...	...
Khasi and Jaintia Hills	...	...	...	...	...	...	...	...	...	...	...	...	10	1	...	...
Garo Hills	...	...	...	...	...	...	...	...	119	75	...	...	12	4	...	...
Total Hill Districts	...	...	...	...	...	...	...	...	189	79	...	...	120	9	2	...
Manipur	...	...	...	...	...	...	...	...	1	...	...	...	31	7	...	...
Total Province	30	28	16	16	99	63	92	84	86,666	82,910	1	...	16,720	15 590	2,498	2,592

Namasudra— F.
Animistic ... 13

Napit— M. F.
Muhammadan .. 1 2
Animistic ... 1
Jain 6
Sikh .. 62 .

Nat— M.
Jain ... 5

TABLE XIII.

CASTE, TRIBE, RACE OR NATIONALITY.

DISTRICT OR STATE.	CHRISTIAN.		HINDU.		ANIMISTIC.		HINDU.		CHRISTIAN.		BUDDHIST.		HINDU.			
	Native Christian.		Nepali.				Newar.		New Zealander.		Nora.		Nunia.		Oraon.	
	Males.	Females.	Males.	Females.	Males.	Females.	Males.	Females.	Males.	Females.	Males.	Females.	Males.	Females.	Males.	Females.
	594	595	596	597	598	599	600	601	602	603	604	605	606	607	608	609
Cachar Plains	314	340	108	85	...	...	27	28	...	...	...	...	1,232	1,166	1,091	1,107
Sylhet	186	208	36	13	...	...	10	4	1	...	...	...	2,101	1,360	429	1,066
Total Surma Valley	500	548	144	98	...	...	37	32	1	...	...	...	3,333	2,526	1,520	2,173
Goalpara	1,775	1,654	27	5	3	...	55	25	...	...	...	...	1,484	511	27	20
Kamrup	744	635	78	34	1	...	13	2	...	...	...	...	138	75	132	111
Darrang	575	553	170	94	...	...	44	18	...	...	...	...	326	94	2,275	2,401
Nowgong	230	257	22	10	19	...	5	4	...	...	...	...	1,021	437	351	289
Sibsagar	1,105	1,008	240	110	5	4	60	53	...	...	76	66	2,394	1,527	2,596	2,394
Lakhimpur	1,394	1,212	502	187	26	11	64	27	...	...	...	...	1,482	625	3,972	3,424
Total Brahmaputra Valley ..	5,832	5,319	1,039	440	54	15	241	129	...	...	76	66	6,845	3,269	9,353	8,639
Total Plains	6,332	5,867	1,183	538	54	15	278	161	1	...	76	66	10,178	5,795	10,873	10,812
Lushai Hills	10	10	170	76	3	1	28	7	...	...	...	...	5	...	1	...
North Cachar	16	13	120	19	5	...	29	10	...	...	...	...	550	292	126	43
Naga Hills	279	300	21	14	...	...	43	35	...	..	...	...	4	2	1	...
Khasi and Jaintia Hills	8,159	8,966	84	25	2	...	21	13	...	...	...	...	...	...	...	...
Garo Hills	1,045	1,684	61	24	...	...	17	5	...	...	...	...	16	10	...	...
Total Hill Districts	10,415	10,973	456	158	10	1	138	70	...	...		...	575	304	128	43
Manipur	4	4	104	41	...	...	5	5	...	...	...	...	4	...	...	...
Total Province	16,751	16,844	1,743	737	64	16	421	236	1	...	76	66	10,757	6,009	11,001	10,855

Nepali Animistic—	M.	F.	*Newar*—	M.	F.	*Nora*—	M.	*Nunia*—	M.	F.
Buddhist ...	15	6	Animistic	1	..	Hindu	3	Animistic ..	5	1
Muhammadan	4	...	Buddhist ...	9	6					

TABLE XIII.

CASTE, TRIBE, RACE OR NATIONALITY.

DISTRICT OR STATE.	ANIMISTIC.		HINDU.		JAIN.		HINDU.									
	Oraon.		Oriya.		Oswal.		Pahari.		Paik.		Paliya.		Pan.		Panjabi.	
	Males.	Females.	Males.	Females.	Males.	Females.	Males.	Females.	Males.	Females.	Males.	Females.	Males.	Females.	Males.	Females.
	610	611	612	613	614	615	616	617	618	619	620	621	622	623	624	625
Cachar Plains	...	14	202	221	11	1	178	169	3	...	...	...	585	685	...	...
Sylhet	114	120	1,268	987	95	12	2	15	...	...	...	...	287	477	1	...
Total Surma Valley	114	134	1,470	1,208	106	13	180	184	3	...	...	...	872	1,162	1	...
Goalpara	...	...	8	...	376	74	...	...	...	...	...	...	35	...	...	...
Kamrup	51	52	38	10	61	14	...	...	...	...	...	...	29	17	4	...
Darrang	263	258	972	837	205	30	16	14	...	...	...	...	508	360	...	2
Nowgong	273	256	83	67	175	38	142	145	...	...	...	...	41	197	2	...
Sibsagar	8	3	832	852	169	48	613	376	9	20	10	7	842	1,104	12	1
Lakhimpur	326	267	621	679	105	22	387	308	29	52	...	...	1,340	1 280	1	2
Total Brahmaputra Valley... ...	921	836	2,554	2,445	1,091	226	1,158	843	38	72	10	7	2,795	2,958	19	5
Total Plains	1,035	970	4,024	3,653	1,197	239	1,338	1,027	41	72	10	7	3,667	4,120	20	5
Lushai Hills	...	...	10	...	...	...	...	...	...	...	...	...	...	...	2	...
North Cachar	...	...	41	...	5	...	24	3	...	...	...	...	37	18	8	1
Naga Hills	...	...	1	...	7	...	1	...	...	...	...	...	...	...	...	...
Khasi and Jaintia Hills	...	...	1	1	3	...	...	...	...	...	...	...	...	...	6	2
Garo Hills	...	...	2	...	2	...	...	...	...	...	...	...	2	3	..	...
Total Hill Districts	...	...	55	1	17	...	25	3	...	...	...	...	39	21	16	3
Manipur	...	...	2	...	...	...	1	...	...	...	...	...	5	...	7	...
Total Province	1,035	970	4,081	3,654	1,214	239	1,364	1,030	41	72	10	7	3,711	4,141	43	8

Oriya—	M.	F.
Muhammadan ...	1	..
Animistic ...	1	12

Oswal—	M.	F.
Animistic ...	1	...
Buddhist ...	3	..
Hindu ...	265	48

Pahari—	M.	F.
Animistic ...	45	24

Pan—	M.	F.
Animistic ...	9	9
Buddhist ...	6	3

Panjabi—	M.
Muhammadan ...	1
Sikh ...	24

TABLE XIII.

CASTE, TRIBE, RACE OR NATIONALITY.

DISTRICT OR STATE.	PARSI.		HINDU.		MUHAMMADAN.		HINDU.									
	Parsi.		Pasi.		Pathan.		Patia.		Patial.		Pator.		Patwa.		Patwari.	
	Males.	Females.	Males.	Females.	Males.	Females.	Males.	Females.	Males.	Females.	Males.	Females.	Males.	Females.	Males.	Females.
	626	627	628	629	630	631	632	633	634	635	636	637	638	639	640	641
Cachar Plains	...	...	469	459	607	313	...	1	...	...	55	40	1	12	...	...
Sylhet	...	...	1,917	1,908	3,436	2,984	...	...	2	2	...	...	...	1	8	...
Total Surma Valley	...	...	2,386	2,367	4,043	3,297	...	1	2	2	55	40	1	13	8	...
Goalpara	...	...	93	48	160	78	...	...	152	202	33	...	25	7	...	...
Kamrup	...	...	29	3	105	38	2	2	...	...	...	...	321	385	...	...
Darrang	...	...	140	58	160	73	61	53	...	...	187	253	21	1	...	...
Nowgong	...	...	151	89	124	18	1,120	1,207	...	...	...	...	14	7	...	...
Sibsagar	...	...	273	175	244	123	...	...	7	...	91	100	...	2	13	27
Lakhimpur	1	...	308	295	749	203	2	14	...	...	300	260	15	4	...	...
Total Brahmaputra Valley ...	1	..	994	668	1,542	533	1,185	1,276	159	202	611	613	396	406	13	27
Total Plains	1	...	3,380	3,035	5,585	3,830	1,185	1,277	161	204	666	653	397	419	21	27
Lushai Hills	...	...	6	...	22	4	...	...	...	...	...	...	...	...	...	...
North Cachar	2	...	380	166	945	31	...	...	...	...	...	...	3	...	...	...
Naga Hills	...	...	6	3	9	3	...	...	...	...	...	...	...	...	...	...
Khasi and Jaintia Hills	...	...	5	...	44	12	...	...	...	...	...	...	...	...	...	...
Garo Hills	...	...	1	...	12	7	...	...	...	...	...	...	...	...	...	...
Total Hill Districts	2	...	398	169	1,032	57	...	...	...	...	...	...	3	...	...	...
Manipur	...	...	7	...	15	2	..	...	...	...	...	...	...	...	...	...
Total Province	3	...	3,785	3,204	6,632	3,889	1,185	1,277	161	204	666	653	400	419	21	27

Pasi— M. F.
Animistic .. 2 05

Patwa— F.
Buddhist ... 3

Patwari— M.
Jain .. 6

TABLE XIII.

CASTE, TRIBE, RACE OR NATIONALITY.

DISTRICT OR STATE.	BUDDHIST.		HINDU.		ANIMISTIC.		CHRISTIAN.		HINDU				ANIMISTIC.		HINDU.	
	Phakial.		Pod.		Poi.		Portuguese.		Pradhan.		Rabha.				Rai.	
	Males.	Females.	Males.	Females.	Males.	Females.	Males.	Females.	Males.	Females.	Males.	Females.	Males	Females.	Males	Females.
	642	643	644	645	646	647	648	649	650	651	652	653	654	655	656	657
Cachar Plains	...	...	...	...	...	...	...	...	17	11	11	8	...	...	70	84
Sylhet	...	...	3	8	...	...	...	...	...	...	4	1	1	...	3	1
Total Surma Valley	...	...	3	8	...	...	...	...	17	11	15	9	1	...	73	85
Goalpara	...	...	...	...	...	...	...	...	...	...	22	24	13,423	13,667	7	9
Kamrup	...	...	...	...	...	...	...	...	...	...	2,131	2,139	5,908	6,163	5	2
Darrang	1	...	...	...	...	...	...	...	...	...	1,249	1,049	6,268	6,865	40	10
Nowgong	...	...	...	...	...	...	...	...	...	...	4	...	109	75	7	8
Sibsagar	...	...	2	...	...	...	...	...	1	6	24	37	1	...	90	65
Lakhimpur	99	119	...	...	...	...	...	...	...	...	88	86	4	3	180	144
Total Brahmaputra Valley ...	100	119	2	...	...	...	...	...	1	6	3,518	3,335	25,713	26,773	329	238
Total Plains	100	119	5	8	...	...	...	...	18	17	3,533	3,344	25,714	26,773	402	323
Lushai Hills	...	...	...	...	6,960	8,079	...	...	...	...	42	15	...	...	236	5
North Cachar	...	...	...	...	...	...	1	...	...	...	...	...	...	...	126	13
Naga Hills	...	...	...	...	...	...	...	...	...	...	51	14	...	1	27	3
Khasi and Jaintia Hills	...	...	4	...	...	...	...	...	...	...	24	21	2	1	18	15
Garo Hills	...	...	...	...	...	...	...	...	...	...	33	18	3,830	3,868	9	5
Total Hill Districts	...	...	4	...	6,960	8,079	1	...	...	...	150	68	3,832	3,870	416	41
Manipur	...	...	...	...	...	...	...	...	...	...	1	...	...	...	15	3
Total Province	100	119	9	8	6,960	8,079	1	...	18	17	3,684	3,412	29,546	30,043	833	367

Phakial— M.
Animistic ... 1

Rai— M. F.
Buddhist ... 15 4

TABLE XIII.

CASTE, TRIBE, RACE OR NATIONALITY.

DISTRICT OR STATE.	HINDU.															
	Rajbansi.		Rajbhar.		Rajgiri.		Rajput.		Raju.		Rajwar.		Rana.		Raut.	
	Males.	Females.	Males.	Females.	Males.	Females.	Males.	Females.	Males.	Females.	Males.	Females.	Males.	Females.	Males.	Females.
	658	659	660	661	662	663	664	665	666	667	668	669	670	671	672	673
Cachar Plains	298	228	143	134	...	...	298	252	...	...	777	738	...	...	...	...
Sylhet	309	263	868	552	...	...	205	309	...	...	179	317	...	...	50	4
Total Surma Valley	607	491	1,011	686	...	...	503	561	...	...	956	1,055	...	...	50	4
Goalpara	58,746	57,039	163	6	...	...	81	10	...	...	8	2	...	...	...	...
Kamrup	64	39	4	2	...	...	33	22	...	...	13	5	...	...	...	...
Darrang	...	...	41	30	11	21	198	435	...	...	543	396	...	...	15	...
Nowgong	331	307	7	9	...	...	84	87	...	...	17	53	...	...	...	...
Sibsagar	109	91	18	19	...	...	659	485	...	...	1,380	1,180	3	...	26	27
Lakhimpur	161	95	39	46	...	...	577	386	...	...	570	501	...	...	...	...
Total Brahmaputra Valley ...	59,411	57,571	272	112	11	21	1 632	1,425	...	...	2,531	2,137	3	...	41	27
Total Plains	60,018	58,062	1,283	798	11	21	2,135	1,986	...	...	3,487	3,192	3	...	91	31
Lushai Hills	29	...	...	...	...	...	6	...	...	...	...	...	8	4	...	...
North Cachar	26	6	24	6	...	...	82	10	...	...	15	6	...	...	36	12
Naga Hills	10	7	...	...	...	...	56	7	...	2	...	...	...	...	...	...
Khasi and Jaintia Hills	26	3	...	...	...	...	2	1	...	...	...	2	...	...	...	...
Garo Hills	988	837	...	...	...	...	...	...	...	...	...	...	...	...	...	...
Total Hill Districts	1,079	853	24	6	...	...	146	18	...	2	15	8	8	4	36	12
Manipur	23	36	2	...	...	...	22	3	...	...	...	...	6	4	...	...
Total Province	61,120	58,951	1,309	804	11	21	2,303	2,007	...	2	3,502	3,200	17	8	127	43

Rajbansi—
Animistic ... F. 2

Rajbhar—
Animistic ... F. 6

Rajput—

	M.	F.
Muhammadan...	10	3
Buddhist ...	2	1
Jain ...	4	3
Sikh ...	2	...

Rajwar—
Animistic ... M. 1

TABLE XIII.

CASTE, TRIBE, RACE OR NATIONALITY.

DISTRICT OR STATE.	HINDU.		CHRISTIAN.		HINDU.		MUHAMMADAN.		HINDU.								ANIMISTIC.	
	Rautia.		Russian.		Sadgop.		Saiyad.		Salol.		Sankharl.		Sannyasi.		Santal.			
	Males.	Females.	Males.	Females.	Males.	Females.	Males.	Females.	Males.	Females.	Males.	Females	Males.	Females.	Males.	Females.	Males.	Females.
	674	675	676	677	678	679	680	681	682	683	684	685	686	687	688	689	690	691
Cachar Plains ...	93	96	...	1	19	20	170	73	...	...	...	1	6	...	5,019	4,897	1	45
Sylhet	77	104	...	...	4	19	3,315	3,283	...	...	11	19	30	30	5,503	5,841	1,036	1,016
Total Surma Valley ...	170	200	...	1	23	39	3,485	3,356	...	...	11	20	36	30	10,522	10,738	1,037	1,061
Goalpara	7	...	...	...	18	2	81	165	21	84	1	...	16	7	120	31	381	319
Kamrup	4	22	...	...	5	3	1,284	1,294	3,637	3,789	...	...	15	6	254	242	58	93
Darrang	63	71	...	...	22	6	43	25	373	450	3	...	13	285	5,465	5,195	226	275
Nowgong	13	43	...	...	1	4	65	53	31	33	...	...	15	18	1,668	1,654	495	644
Sibsagar	127	66	...	...	11	13	235	198	79	67	12	1	30	23	9,982	8,801	326	189
Lakhimpur	320	256	1	...	41	32	147	68	1	...	...	...	93	31	10,211	7,008	167	128
Total Brahmaputra Valley...	534	458	1	...	98	60	1,855	1,803	4,142	4,423	16	1	182	370	27,706	22,931	1,653	1,648
Total Plains	704	658	1	1	121	99	5,340	5,159	4,142	4,423	27	21	218	400	38,228	33,669	2,690	2,709
Lushai Hills ...	...	...	...	...	...	...	7	...	...	...	...	...	1	...	199	1	...	...
North Cachar ...	...	...	...	...	3	...	82	9	...	...	...	...	16	1	96	17	9	...
Naga Hills	3	2	...	...	...	...	4	...	25	...	...	...	...	...	26	7	1	...
Khasi and Jaintia Hills ...	4	7	...	...	...	...	32	13	...	...	1	...	3	2	7	8	...	...
Garo Hills	...	...	...	...	2	...	...	...	...	...	1	...	14	9	5	4	...	...
Total Hill Districts ...	7	9	...	...	5	...	125	22	25	...	2	...	34	12	333	37	10	...
Manipur	1	...	...	...	1	1	1	...	...	...	...	...	...	...	4	...	...	...
Total Province	712	667	1	1	127	100	5,466	5,181	4,167	4,423	29	21	252	412	38,565	33,706	2,700	2,709

Rautia— F.
Animistic ... 6

Sannyasi— M. F.
Animistic 1
Jain ... 1 ...

Animistic Santal— M. F.
Buddhist ... 17 22
Sikh .. 1 ...
Muhammadan 1 ...

TABLE XIII.

CASTE, TRIBE, RACE OR NATIONALITY.

DISTRICT OR STATE.	JAIN.		HINDU.						CHRISTIAN.		HINDU.		BUDDHIST.		MUHAMMADAN.		HINDU.	
	Saraogi.		Sarki.		Sarnakar.		Savar.		Scotch.		Sahha.		Shan.		Sheikh.		Sikh.	
	Males.	Females.	Males.	Females.	Males.	Females.	Males.	Females.	Males.	Females.	Males.	Females.	Males.	Females.	Males.	Females.	Males.	Females.
	692	693	694	695	696	697	698	699	700	701	702	703	704	705	706	707	708	709
Cachar Plains	...	...	5	...	187	104	193	189	56	10	780	272	...	...	65,218	58,437	1	4
Sylhet	2	...	24	26	338	434	2	12	113	28	16,855	17,551	...	...	573,615	553,034	14	3
Total Surma Valley ...	2	...	29	26	525	538	195	201	169	38	17,635	17,823	...	...	638,833	611,471	15	7
Goalpara	10	1	6	6	94	43	...	...	2	5	674	524	...	...	66,083	59,015	23	7
Kamrup	52	16	1	...	355	336	...	...	4	...	6,751	7,329	...	...	24,394	24,635	6	6
Darrang	24	11	...	...	187	89	33	2	41	12	39	4	...	...	8,050	6,898	86	44
Nowgong	7	1	1	...	49	12	...	3	19	4	84	38	...	...	6,576	5,643	88	31
Sibsagar	9	...	...	...	185	96	39	40	51	11	54	15	400	344	10,916	9,142	75	8
Lakhimpur	89	22	19	...	177	51	180	120	70	17	45	5	1	13	4,958	3,220	120	178
Total Brahmaputra Valley ...	191	51	27	6	1,047	627	252	174	187	49	7,647	7,915	401	357	121,577	108,562	368	274
Total Plains	193	51	56	32	1,572	1,165	447	375	356	87	25,282	25,738	401	357	760,410	720,033	413	281
Lushai Hills	...	...	2	...	5	...	2	...	1	...	6	...	...	...	83	2	6	...
North Cachar	3	...	11	...	1	...	3	3	3	2	24	2	...	...	3,768	214	126	2
Naga Hills	13	...	2	3	...	...	...	...	1	1	5	2	...	...	54	33	6	...
Khasi and Jaintia Hills ...	...	...	...	...	3	...	...	...	6	...	44	14	...	...	633	181	12	1
Garo Hills	...	...	...	...	15	18	...	...	1	...	10	...	...	...	4,121	3,654	...	...
Total Hill Districts ...	16	...	15	3	24	18	5	3	12	3	89	18	...	...	8,659	4,084	150	3
Manipur	10	...	...	...	3	...	2	...	2	1	42	...	...	...	317	293	1	...
Total Province ...	219	51	71	35	1,599	1,183	454	378	370	91	25,413	25,756	401	357	769,386	724,410	564	284

Saraogi— M. F.
Buddhist .. 2 ...
Hindu ... 46 11
Sikh ... 1 ..

Sarki— M.
Buddhist ... 1

Sarnakar— M. F.
Muhammadan 1 ...
Buddhist 1

Savar— M. F.
Animistic ... 12 3

Scotch— M.
Agnostic ... 1

Shaha— M. F.
Muhammadan 244 282
Animistic .. 1 ...
Buddhist . 21 7
Theist ... 2 ...

Shan— M. F.
Hindu .. 1 13

Sikh— M. F.
Animistic 2
Buddhist ... 29 1
Sikh ... 101 36

TABLE XIII.

CASTE, TRIBE, RACE OR NATIONALITY.

DISTRICT OR STATE.	BUDDHIST.		HINDU.		CHRISTIAN.		HINDU.											
	Singpho.		Solanemia.		Spanish.		Subarna Banik.		Sudra.		Sudra Das.		Sunri.		Sunuwar.		Surahiya.	
	Males.	Females.	Males.	Females.	Males.	Females.	Males.	Females.	Males.	Females.	Males.	Females.	Males.	Females.	Males.	Females.	Males.	Females.
	710	711	712	713	714	715	716	717	718	719	720	721	722	723	724	725	726	727
Cachar Plains	...	...	...	...	...	...	2	...	619	130	...	...	58	97	...	...	...	...
Sylhet	...	...	...	...	...	...	...	...	22,020	23,022	10,632	10,588	291	269	2	...	374	...
Total Surma Valley ...	...	...	...	...	...	...	2	...	22,639	23,152	10,632	10,588	349	366	2	...	374	...
Goalpara	...	...	...	...	...	...	26	63	130	7	...	...	57	64	6	5	...	...
Kamrup	...	...	...	...	...	...	...	...	9	5	...	...	217	198	...	...	...	...
Darrang	...	...	70	37	...	...	4	2	12	3	...	...	257	223	14	2	...	...
Nowgong	...	...	...	...	...	...	...	...	13	3	...	...	292	410	17	10	...	...
Sibsagar	...	...	...	...	...	...	4	...	40	55	...	...	385	266	281	280	4	2
Lakhimpur	438	386	...	...	...	...	...	...	31	44	...	...	112	216	434	404	...	2
Total Brahmaputra Valley ...	438	386	70	37	...	...	34	65	235	117	...	...	1,320	1,377	752	701	4	4
Total Plains	438	386	70	37	...	...	36	65	22,874	23,269	10,632	10,588	1,669	1,743	754	701	378	4
Lushai Hills	...	...	...	...	...	...	...	...	50	1	...	...	...	...	26	7	...	...
North Cachar	...	...	...	...	...	...	...	...	16	2	...	...	10	...	77	24	...	...
Naga Hills	...	...	...	...	...	...	...	...	...	...	...	...	5	1	9	2	...	...
Khasi and Jaintia Hills ...	...	...	...	...	...	1	...	...	57	11	...	...	...	...	...	...	...	...
Garo Hills	...	...	...	...	...	...	...	...	1	...	...	...	1	...	2	...	...	...
Total Hill Districts ...	...	...	...	...	...	1	...	...	124	14	...	...	16	1	114	33	...	...
Manipur	...	...	...	...	...	...	...	...	29	16	...	...	2	...	...	...	...	...
Total Province	438	386	70	37	...	1	36	65	23,027	23,299	10,632	10,588	1,687	1,744	868	734	378	4

Singpho—	M.	F.
Animistic	... 178	156

Sunri—	M.	F.
Animistic	18	88

Sunuwar—	M.	F
Muhammadan	2	...
Buddhist	5	4

TABLE XIII.

CASTE, TRIBE, RACE OR NATIONALITY.

DISTRICT OR STATE.	HINDU.		CHRISTIAN.		ANIMISTIC.		HINDU.				SIKH.		HINDU.						BUDDHIST.	
	Sutradhar.		Swiss.		Synteng.		Tambuli.		Tanti.		Tarkhan.		Tatwa.		Teli.		Telinga.		Thakur.	
	Males.	Females.	Males.	Females.	Males.	Females.	Males.	Females.	Males.	Females.	Males.	Females.	Males.	Females.	Males.	Females.	Males.	Females.	Males.	Females.
	728	729	730	731	732	733	734	735	736	737	738	739	740	741	742	743	744	745	746	747
Cachar Plains	125	44	...	...	...	...	26	19	1,473	1,459	...	...	...	...	1,299	874	18	29	5	5
Sylhet	6,885	6,863	...	...	18	24	34	...	1,606	1,950	...	...	11	9	15,521	14,791	285	296	...	...
Total Surma Valley ...	7,010	6,907	...	...	18	24	60	19	3,079	3,409	...	...	11	9	16,820	15,665	303	325	5	5
Goalpara	1,409	1,650	...	...	...	...	...	...	231	157	...	...	14	4	424	236	...	...	3	...
Kamrup	52	35	...	...	...	...	...	...	93	72	26	3	28	7	246	158	9	...	6	...
Darrang	85	37	...	...	...	...	4	4	1,622	1,742	...	...	6	2	436	321	98	86	...	...
Nowgong	26	5	...	...	...	...	1	4	279	300	...	...	20	...	154	72	84	79	...	...
Sibsagar	54	20	2	...	...	...	20	29	2,298	2,340	...	...	5	8	1,043	843	457	372	15	13
Lakhimpur	35	16	...	...	...	...	41	9	3,141	2,842	...	...	5	4	1,017	1,102	92	133	34	5
Total Brahmaputra Valley ...	1,661	1,763	2	...	...	...	66	46	7,664	7,453	26	3	78	25	3,320	2,732	740	670	58	18
Total Plains	8,671	8,670	2	...	18	24	126	65	10,743	10,862	26	3	89	34	20,140	18,397	1,043	995	63	23
Lushai Hills	1	...	...	...	5	...	...	...	3	...	...	...	...	...	5	1	7	...	9	1
North Cachar	60	13	...	...	...	...	3	...	55	29	20	...	...	...	89	10	10	3	29	7
Naga Hills	1	...	...	...	...	...	1	...	4	9	...	...	...	...	5	2	...	...	35	5
Khasi and Jaintia Hills ..	2	...	...	...	21,984	25,899	...	...	7	1	...	...	...	...	33	4	...	...	...	...
Garo Hills	9	...	...	...	...	...	...	...	...	...	...	...	...	...	37	3	...	...	...	...
Total Hill Districts ...	73	13	...	...	21,989	25,899	4	...	69	39	20	...	...	...	169	20	17	3	73	13
Manipur	6	1	...	...	...	...	...	...	2	...	...	...	...	...	70	14	...	...	1	1
Total Province	8,750	8,684	2	...	22,007	25,923	130	65	10,814	10,901	46	3	89	34	20,379	18,431	1,060	998	137	37

Sutradhar—	M.	F.
Muhammadan	4	...
Animistic	1	1
Jain ..	4	...

Tambuli—	F.
Animistic ..	1

Tanti—	M.	F.
Animistic	8	6
Buddhist	1	2

Teli—	M.	F.
Muhammadan	9	12
Animistic	7	3
Buddhist	2	2

Telinga—	M.	F.
Animistic	5	2

TABLE XIII.

CASTE, TRIBE, RACE OR NATIONALITY.

DISTRICT OR STATE.	HINDU.						BUDDHIST.		HINDU.						ANIMISTIC.		HINDU.	
	Thami.		Thapa.		Tharu.		Tibetan.		Tipperah.		Tiyar.		Tokar.		Totla.		Turaha.	
	Males.	Females.	Males.	Females.	Males.	Females.	Males.	Females.	Males.	Females.	Males.	Females.	Males.	Females.	Males.	Females.	Males.	Females.
	748	749	750	751	752	753	754	755	756	757	758	759	760	761	762	763	764	765
Cachar Plains	...	...	19	39	2	6	...	...	318	332	1	3	...	...	...	...	...	...
Sylhet	...	...	10	1	...	3	...	...	4,093	4,168	122	5	...	...	...	2	6	...
Total Surma Valley ...	...	...	29	40	2	9	...	...	4,411	4,500	123	8	...	...	...	2	6	...
Goalpara	11	11	38	27	53	5	2	...	...	...	18	...	..	...	2	26	225	10
Kamrup	...	...	77	21	2	...	...	...	...	...	27	...	356	380	3,438	3,577	2	1
Darrang	...	...	146	57	30	1	...	...	...	...	79	58	49	23	9	13	4	...
Nowgong	...	...	23	4	7	...	...	...	...	...	4	38	...	...	3	...	...	...
Sibsagar	...	...	94	58	25	1	...	...	...	...	...	...	3	...	20	...	4	3
Lakhimpur	...	...	204	101	26	8	..	...	...	...	2	...	18	...	7	3	80	...
Total Brahmaputra Valley ...	11	11	582	268	143	15	2	...	...	...	130	96	426	403	3,479	3,619	315	14
Total Plains	11	11	611	308	145	24	2	...	4,411	4,500	253	104	426	403	3,479	3,621	321	14
Lushai Hills	...	...	156	75	...	...	...	...	286	261	...	...	...	...	...	...	...	...
North Cachar	...	...	77	9	118	1	...	...	167	146	2	...	...	...	...	...	1	...
Naga Hills	...	...	114	68	3	2	...	...	...	...	...	...	...	...	...	...	...	...
Khasi and Jaintia Hills ...	...	...	67	10	12	...	...	...	...	...	...	...	...	...	...	...	1	3
Garo Hills	...	...	44	32	...	...	...	...	...	...	...	...	...	...	...	...	...	...
Total Hill Districts ...	...	...	458	194	133	3	...	...	453	407	2	...	...	...	...	...	2	3
Manipur	...	...	36	18	9	...	...	...	...	...	...	...	...	...	...	...	...	...
Total Province ...	11	11	1,105	520	287	27	2	...	4,864	4,907	255	104	426	403	3,479	3,621	323	17

Thapa— M. F.
Buddhist ... 23 22
Animistic ... 7 3

Tipperah— M. F.
Animistic 2,446 2,332

Totla— M. F.
Hindu 145 124

TABLE XIII.

CASTE, TRIBE, RACE OR NATIONALITY.

DISTRICT OR STATE.	HINDU.		MUHAMMADAN.		BUDDHIST.		HINDU.						CHRISTIAN.				HINDU.	
	Turi.		Turk.		Turung.		Udasi.		Ukhar.		Valsya.		Welsh.		West Indian.		Yakha.	
	Males.	Females.	Males.	Females.	Males.	Females.	Males.	Females.	Males.	Females.	Males.	Females.	Males.	Females.	Males.	Females.	Males.	Females.
	766	767	768	769	770	771	772	773	774	775	776	777	778	779	780	781	782	783
Cachar Plains	979	999	1	...	...	...	...	...	...	5	8	2	2	2	...	...	...	...
Sylhet	876	900	2	3	...	...	25	20	...	...	173	186	7	4	...	...	...	...
Total Surma Valley ...	1,855	1,899	3	3	...	...	25	20	...	5	181	188	9	6	...	...	...	...
Goalpara	...	1	2	7	...	...	...	...	...	...	40	7	...	...	...	...	...	...
Kamrup	7	8	...	...	...	...	...	...	...	...	1,373	1,373	...	...	...	...	1	...
Darrang	554	633	...	...	...	...	...	...	...	...	37	9	1	...	...	...	...	...
Nowgong	178	181	...	...	...	...	...	...	...	...	9	3	...	...	...	...	...	...
Sibsagar	2,846	2,811	...	...	231	180	...	...	...	...	86	52	...	...	...	...	4	...
Lakhimpur	725	693	1	...	...	...	...	...	...	...	50	22	2	...	...	...	71	...
Total Brahmaputra Valley ...	4,310	4,327	3	7	231	180	...	...	...	...	1,595	1,466	3	...	...	...	76	...
Total Plains	6,165	6,226	6	10	231	180	25	20	...	5	1,776	1,654	12	6	...	...	76	...
Lushai Hills	2	...	...	...	...	...	...	...	...	...	17	...	1	...	...	...	6	...
North Cachar	20	4	2	...	...	...	...	...	...	...	3	...	...	...	...	...	9	...
Naga Hills	...	...	...	...	...	1	...	...	...	...	...	...	...	...	3	...	...	...
Khasi and Jaintia Hills ...	1	...	1	1	...	...	...	...	...	...	...	...	12	5	...	...	...	...
Garo Hills	...	...	...	...	...	...	...	...	...	...	...	...	...	...	...	...	...	...
Total Hill Districts ...	23	4	3	1	...	1	...	...	...	...	20	...	13	5	3	...	15	...
Manipur	...	...	...	...	...	...	...	...	...	...	22	11	...	...	...	...	...	...
Total Province ...	6,188	6,230	9	11	231	181	25	20	...	5	1,818	1,665	25	11	3	...	91	...

Turi—	M.	F.
Muhammadan	1	...
Animistic	10	7
Buddhist	2	...

Vaisya—	M.
Sikh ...	13

Yakha—	M.
Animistic ...	2

TABLE XIV-A.

CIVIL CONDITION BY AGE FOR SELECTED CASTES.

CASTE, TRIBE OR RACE.		TOTAL POPULATION.			UNMARRIED.													
		Persons.	Males.	Females.	Total.		0—5.		5—12.		12—15.		15—20.		20—40.		40 and over.	
					Males.	Females.	Males.	Females.	Males.	Females.	Males.	Females.	Males.	Females.	Males.	Females.	Males.	Females.
1		2	3	4	5	6	7	8	9	10	11	12	13	14	15	16	17	18
Sylhet ...	Barui	14,860	7,546	7,314	4,178	2,088	825	886	1,357	1,094	559	43	548	6	773	33	116	26
	Bhuinmali	1,434	749	685	383	236	70	105	119	112	52	12	54	3	87	3	1	1
	Brahman	37,721	20,494	17,227	11,697	5,282	2,296	2,238	3,599	2,737	1,363	218	1,599	34	2,444	46	396	9
	Das	73,751	41,260	32,491	26,730	11,832	4,806	4,609	8,230	6,421	2,341	615	3,473	76	7,251	78	629	33
	Dom (Patni)	68,441	33,942	34,499	19,266	10,476	3,894	4,312	6,606	5,656	2,102	266	2,523	88	3,802	113	339	41
	Goala	10,488	5,671	4,817	3,102	1,349	534	570	952	640	373	66	409	31	745	37	89	5
	Halwa Das	21,352	8,574	12,778	5,021	4,293	981	1,650	1,659	2,420	665	144	723	36	920	24	73	19
	Jugi	70,509	36,166	34,343	20,262	9,591	3,992	4,044	6,737	5,184	2,328	175	2,878	52	3,983	103	344	33
	Kaibartta	40,825	21,613	19,212	11,457	6,627	2,560	3,231	4,092	3,190	1,167	96	1,372	37	2,115	62	151	11
	Kayastha	59,503	30,953	28,550	18,024	8,524	3,459	3,551	5,691	4,653	1,874	164	2,459	45	3,909	85	632	26
	Kumar	9,954	5,040	4,914	2,696	1,258	459	550	912	653	321	28	382	9	545	13	77	5
	Malo	10,908	6,005	4,903	3,448	1,540	520	642	1,011	862	283	14	484	9	1,053	7	97	6
	Namasudra	126,815	62,629	64,186	35,559	19,736	7,679	8,412	12,252	10,182	4,045	421	4,663	125	6,454	538	466	58
	Napit	19,178	9,935	9,243	5,647	2,784	1,074	1,152	1,882	1,480	625	106	736	11	1,215	31	115	4
	Shaha	33,553	16,633	16,920	9,780	4,999	1,819	1,999	3,091	2,743	981	160	1,286	26	2,232	54	371	17
	Sudra	33,447	16,838	16,609	10,093	4,771	1,978	1,939	3,278	2,662	1,039	84	1380	25	2,089	45	329	16
	Sudra Das	26,980	14,090	12,890	8,629	3,959	1,754	1,666	2,763	2,118	1,197	117	1,082	17	1,658	33	175	8
	Teli	23,836	12,590	11,246	7,088	3,083	1,405	1,315	2,389	1,595	822	114	952	21	1,399	30	121	8
Goalpara ...	Rajbansi	111,727	55,063	56,664	30,691	19,516	7,723	8,731	10,538	9,552	3,307	609	3,812	348	4,977	201	334	75
Kamrup ...	Brahman	22,790	11,347	11,443	6,009	3,050	1,448	1,533	2,256	1,454	691	29	789	14	718	15	107	5
	Ganak	5,709	2,728	2,981	1,593	841	417	386	626	428	184	12	168	2	182	10	16	3
	Kaibartta	23,480	11,408	12,072	6,853	5,233	1,847	1,960	2,525	2,391	720	438	721	278	901	144	139	22
	Kalita	115,296	58,512	56,784	34,506	23,327	9,070	9,232	12,916	11,300	3,753	1,768	3,993	611	4,552	345	222	71
	Kewat	17,907	8,861	9,046	5,312	3,786	1,427	1,504	2,053	1,712	531	313	611	163	648	81	42	13
	Koch	80,043	39,662	40,381	23,724	17,548	6,352	6,563	8,923	8,252	2,476	1,465	2,500	835	3,307	374	166	59
	Shaha	14,420	7,015	7,405	4,259	3,180	1,205	1,204	1,572	1,458	429	262	449	168	572	76	32	12
Nowgong ...	Boria	7,670	3,645	4,025	2,197	1,770	642	671	696	727	243	164	230	138	353	66	33	4
	Dom (Nadiyal)... ...	18,467	9,036	9,431	5,594	4,630	1,601	1,649	2,114	1,998	554	405	476	286	679	276	170	16
Sibsagar ...	Brahman	9,817	5,797	4,020	2,905	1,683	742	680	1,015	916	300	64	406	12	384	10	58	1
	Chutiya	43,957	20,955	23,002	12,258	11,351	3,190	3,890	3,982	4,678	1,488	1,273	1,616	983	1,858	459	124	68
Manipur ...	Manipuri	160,648	78,684	81,964	44,977	35,879	13,872	13,647	16,963	15,155	4,079	3,804	5,251	2,399	4,337	602	475	272

TABLE XIV-A.

CIVIL CONDITION BY AGE FOR SELECTED CASTES.

CASTE, TRIBE OR RACE.		MARRIED.													
		TOTAL.		0—5.		5—12.		12—15.		15—20.		20—40.		40 and over.	
		Males.	Females.	Males.	Females.	Males.	Females.	Males.	Females.	Males.	Females.	Males.	Females.	Males.	Females.
		19	20	21	22	23	24	25	26	27	28	29	30	31	32
Sylhet	Barui	2,868	3,065	...	...	6	171	12	324	60	615	1,582	1,658	1,208	297
	Bhuinmali	335	253	...	...	...	21	1	34	7	33	209	143	118	22
	Brahman	7,684	7,228	...	...	19	492	37	891	206	1,531	4,031	3,759	3,391	555
	Das	12,867	11,709	2	2	17	377	16	940	111	2,392	6,731	7,141	5,990	857
	Dom (Patni)	12,884	14,359	1	1	32	780	48	1,469	294	3,169	7,096	7,774	5,413	1,166
	Goala	2,292	2,178	...	...	13	72	20	178	89	356	1,347	1,404	823	168
	Halwa Das	3,132	4,797	...	1	13	188	19	398	68	980	1,675	2,840	1,357	381
	Jugi	13,836	13,973	1	3	39	883	63	1,579	376	3,176	8,003	7,252	5,354	1,080
	Kaibartta	9,239	7,104	...	1	25	448	38	842	263	1,727	5,459	3,567	3,454	579
	Kayastha	11,411	11,102	...	3	36	581	43	1,120	303	2,448	5,962	6,068	5,067	882
	Kumar	1,950	1,906	...	...	9	168	22	234	71	403	1,149	894	699	207
	Malo	2,269	1,918	1	1	...	85	6	202	53	380	1,263	1,082	946	168
	Namasudra	24,578	26,844	1	1	79	1,649	97	2,893	613	5,714	13,267	14,289	10,521	2,298
	Napit	3,755	3,609	...	...	11	182	20	393	103	736	1,964	2,003	1,657	295
	Shaha	6,080	6,303	...	1	12	443	9	647	135	1,218	3,108	3,522	2,816	532
	Sudra	5,995	6,335	...	...	25	295	28	655	105	1,429	3,050	3,413	2,787	543
	Sudra Das	4,900	4,986	...	1	14	198	16	490	62	971	2,518	2,816	2,290	510
	Teli	4,736	4,6[illegible]9	...	...	7	312	21	577	153	915	2,790	2,483	1,765	342
Goalpara	Rajbansi	21,715	22,772	...	...	105	1,770	164	2,096	702	4,573	11,667	12,192	9,077	2,141
Kamrup	Brahman	4,510	4,691	...	1	24	613	32	485	160	756	2,277	2,356	2,017	480
	Ganak	996	1,134	...	1	7	102	5	98	22	188	541	642	421	103
	Kaibartta	4,002	4,416	...	2	13	77	15	134	70	558	2,168	3,024	1,736	621
	Kalita	21,192	21,850	1	9	83	524	102	813	444	2,960	11,409	14,715	9,663	2,829
	Kewat	3,152	3,331	4	...	15	53	8	119	71	429	1,672	2,300	1,382	430
	Koch	14,176	15,309	1	10	71	249	47	437	252	1,980	7,644	10,457	6,101	2,176
	Shaha	2,438	2,574	...	...	8	39	10	65	29	320	1,399	1,838	992	312
Nowgong	Boria	1,069	1,327	...	...	3	3	6	4	10	139	517	956	533	225
	Dom (Nadiyal)	2,848	2,947	...	...	7	14	7	46	38	385	1,056	1,908	1,140	594
Sibsagar	Brahman	2,529	1,608	...	...	7	28	13	177	86	318	1,575	851	848	234
	Chutiya	7,579	8,820	...	...	43	42	14	73	176	711	4,289	6,207	3,057	1,787
Manipur	Manipuri	31,023	32,976	...	...	90	110	62	394	749	4,343	16,638	19,818	13,484	8,311

TABLE XIV-A.

CIVIL CONDITION BY AGE FOR SELECTED CASTES.

CASTE, TRIBE OR RACE.		WIDOWED.													
		TOTAL.		0–5.		5–12.		12–15.		15–20.		20–40.		40 and over.	
		Males.	Females.	Males.	Females.	Males.	Females.	Males.	Females.	Males.	Females.	Males.	Females.	Males.	Females.
		33	34	35	36	37	38	39	40	41	42	43	44	45	46
Sylhet ...	Barui	500	2,161	...	...	3	8	1	15	2	75	121	872	373	1,191
	Bhuinmali	31	196	...	...	...	5	...	...	...	5	12	81	19	105
	Brahman	1,113	4,717	...	1	4	21	1	47	12	174	232	1,729	864	2,745
	Das	1,663	8,950	...	1	...	29	...	36	8	277	376	3,451	1,279	5,156
	Dom (Patni)	1,792	9,664	...	...	2	46	1	107	10	359	425	3,833	1,354	5,319
	Goala	277	1,290	...	...	...	3	1	14	2	40	85	517	189	716
	Halwa Das	421	3,688	...	...	...	15	1	20	...	104	96	1,479	324	2,070
	Jugi	2,068	10,779	...	2	3	49	5	99	10	467	543	4,283	1,507	5,879
	Kaibartta	917	5,421	...	...	2	20	3	53	3	236	334	2,272	575	2,840
	Kayastha	1,518	8,924	...	2	3	26	2	68	6	252	324	3,264	1,183	5,312
	Kumar	394	1,750	...	...	...	9	2	22	4	84	112	756	276	879
	Malo	288	1,445	...	...	...	7	...	15	1	55	72	607	215	761
	Namasudra	2,492	17,606	...	1	6	104	...	150	15	629	710	6,689	1,761	10,033
	Napit	533	2,850	...	...	1	16	2	23	6	116	143	1,077	381	1,618
	Shaha	773	5,558	...	1	4	28	1	31	1	165	168	1,795	599	3,538
	Sudra	750	5,503	...	...	...	21	...	45	4	167	142	2,166	604	3,110
	Sudra Das	555	3,945	...	...	...	13	...	30	1	101	120	1,489	434	2,312
	Teli	766	3,534	...	1	1	16	...	36	5	151	215	1,475	545	1,855
Goalpara ...	Rajbansi	2,657	14,376	...	...	9	117	3	172	18	610	805	5,163	1,822	8,314
Kamrup ...	Brahman	828	3,702	...	...	1	37	1	44	7	161	176	1,341	643	2,119
	Ganak	139	1,006	...	...	...	8	...	11	2	38	31	384	106	565
	Kaibartta	553	2,423	...	2	1	4	2	5	5	42	152	696	393	1,674
	Kalita	2,814	11,607	...	...	2	18	6	26	32	95	755	3,298	2,019	8,170
	Kewat	397	1,929	...	...	...	6	1	4	4	31	100	522	292	1,366
	Koch	1,762	7,524	...	1	3	9	2	21	24	94	519	2,117	1,214	5,282
	Shaha	318	1,651	...	...	...	8	1	4	4	18	85	479	228	1,142
Nowgong ...	Boria	379	928	...	...	1	1	...	1	4	6	206	299	168	621
	Dom (Nadiyal)... ...	594	1,854	...	...	1	2	11	2	17	36	230	588	335	1,226
Sibsagar ...	Brahman	363	729	...	...	...	...	1	2	6	29	117	252	239	446
	Chutiya	1,118	2,831	...	...	2	2	2	1	15	19	349	566	750	2,243
Manipur ...	Manipuri	2,684	13,109	...	...	7	30	2	24	20	353	768	3,354	1,887	9,348

TABLE XV.

Occupation or Means of Livelihood.

NOTE.

This Table is divided into two Part. Part I shows the provincial total for all occupations. Part II gives district totals for all occupations which have been returned by more than four hundred persons in the province. The totals for sub-orders and orders by districts include, however the figures for occupations which have been omitted from the table.

TABLE XV.

OCCUPATION OR MEANS OF LIVELIHOOD.

PART I.—GENERAL STATEMENT.

OCCUPATION.	TOTAL SUPPORTED BY IT.	ACTUAL WORKERS.				DEPENDENTS.
		Total.		Partially Agriculturists.		
		Males.	Females.	Males.	Females.	
1	2	3	4	5	6	7
CLASS A.—GOVERNMENT.						
ORDER I.—ADMINISTRATION.						
SUB-ORDER 1.—CIVIL SERVICE OF THE STATE.						
2. Officers of Government and their families	850	188	...	13	...	662
3. Clerks, Inspectors, etc., and their families...	5,921	1,443	...	199	...	4,478
4. Constables, messengers, warders, and unspecified	8,727	4,828	...	380	...	3,899
Total Sub-order 1	15,498	6,459	...	592	...	9,039
SUB-ORDER 2.—SERVICE OF LOCAL AND MUNICIPAL BODIES.						
5. Inspecting and supervising officials ...	200	109	...	6	...	91
6. Clerical establishment	304	116	...	5	...	188
7. Menials other than scavengers ...	182	92	...	3	...	90
Total Sub-order 2	686	317	...	14	...	369
SUB-ORDER 3.—VILLAGE SERVICE.						
8. Headmen, not shown as agriculturists ...	1,273	212	38	88	14	1,023
10. Watchmen and other village servants ...	5,165	1,789	...	355	...	3,376
Total Sub-order 3	6,438	2,001	38	443	14	4,399
TOTAL ORDER I.—ADMINISTRATION	22,622	8,777	38	1,049	14	13,807
ORDER II.—DEFENCE.						
SUB-ORDER 4.—ARMY.						
11. Military Officers	88	40	...	...	...	48
12. Non-Commissioned Officers and Privates	5,003	3,612	...	47	...	1,391
13. Followers	182	139	...	...	...	43
14. Military administrative establishments ...	9	3	...	...	...	6
15. Military Police, etc.	4,428	2,812	...	27	...	1,616
16. Military service unspecified	166	124	...	...	...	42
Total Sub-order 4	9,876	6,730	...	74	...	3,146
TOTAL ORDER II.—DEFENCE ...	9,876	6,730	...	74	...	3,146
ORDER III.—SERVICE OF NATIVE AND FOREIGN STATES.						
SUB-ORDER 6.—CIVIL OFFICERS.						
20. Chiefs and Officers	275	94	...	4	...	181
21. Clerical establishments	194	71	...	3	...	123
22. Menials and unspecified	1,824	721	...	25	...	1,103
Total Sub-order 6	2,293	886	...	32	...	1,407

TABLE XV.

OCCUPATION OR MEANS OF LIVELIHOOD.

PART I.—GENERAL STATEMENT.

OCCUPATION.	TOTAL SUPPORTED BY IT.	ACTUAL WORKERS.				DEPENDENTS.
		Total.		Partially Agriculturists.		
		Males.	Females.	Males.	Females.	
1	2	3	4	5	6	7
CLASS A.—GOVERNMENT—*contd.*						
ORDER III.—SERVICE OF NATIVE AND FOREIGN STATES—*contd.*						
TOTAL ORDER III.—SERVICE OF NATIVE AND FOREIGN STATES	2,293	886	...	32	...	1,407
TOTAL CLASS A.—GOVERNMENT	34,791	16,393	38	1,155	14	18,360
CLASS B.—PASTURE AND AGRICULTURE.						
ORDER IV.—PROVISION AND CARE OF ANIMALS.						
SUB-ORDER 8.—STOCK BREEDING AND DEALING.						
25. Horse, mule, and ass breeders, dealers and attendants	140	85	9	...	...	46
26. Cattle breeders and dealers, and commissariat farm establishment	1,586	844	258	24	4	484
27. Herdsmen	8,838	7,042	367	66	2	1,429
28. Elephant catchers	69	37	...	...	...	32
30. Sheep and goat breeders and dealers ...	185	69	27	2	...	89
31. Shepherds and goatherds	62	35	20	...	...	7
32. Pig breeders and dealers and swineherds...	110	44	21	...	13	45
Total Sub-order 8	10,990	8,156	702	92	19	2,132
SUB-ORDER 9.—TRAINING AND CARE OF ANIMALS.						
33. Veterinary Surgeons, farriers, etc. ...	174	69	...	4	...	105
34. Horse and elephant trainers, etc. ...	88	70	...	2	...	18
35. Vermin and animal catchers	5	...	...	...	...	5
Total Sub-order 9	267	139	...	6	...	128
TOTAL ORDER IV.—PROVISION AND CARE OF ANIMALS ...	11,257	8,295	702	98	19	2,260
ORDER V.—AGRICULTURE.						
SUB-ORDER 10.—LAND-HOLDERS AND TENANTS.						
36(*a*). Cultivating land-holders	2,274,399	689,670	417,172	...	...	1,167,557
36(*b*). Non-cultivating land-holders ...	52,571	11,568	4,448	...	...	36,555
37(*a*). Cultivating tenants	1,740,906	548,345	95,440	...	...	1,097,121
37(*b*). Non-cultivating tenants	1,136	94	301	...	...	741
37(*c*). Cultivators unspecified	88,731	27,296	21,679	...	...	39,756
Total Sub-order 10	4,157,743	1,276,973	539,040	...	...	2,341,730

TABLE XV.

OCCUPATION OR MEANS OF LIVELIHOOD.

PART I.—GENERAL STATEMENT.

OCCUPATION.	TOTAL SUPPORTED BY IT.	ACTUAL WORKERS.				DEPENDENTS.
		Total.		Partially Agriculturists.		
		Males.	Females.	Males.	Females.	
1	2	3	4	5	6	7
CLASS B.—PASTURE AND AGRICULTURE—*contd.*						
ORDER V.—AGRICULTURE—*contd.*						
SUB-ORDER 11.—AGRICULTURAL LABOURERS.						
38. Farm servants	40,215	22,152	4,775	...	...	13,288
39. Field labourers	51,961	2,850	42,628	...	...	6,483
40. Taungya or jhum cultivators	275,599	84,871	82,067	...	...	108,661
Total Sub-order 11	367,775	109,873	129,470	...	...	128,432
SUB-ORDER 12.—GROWERS OF SPECIAL PRODUCTS.						
43. Coffee plantations: owners, managers and superior staff	1	...	...	...	...	1
44. Coffee plantations: labourers and other subordinates	9	2	...	...	...	7
47. Tea plantations: owners, managers and superior staff	6,480	3,263	11	...	...	3,206
48. Tea plantations: labourers and other subordinates	623,417	233,098	224,396	...	...	165,923
49. Betel, vine and areca-nut growers ...	1,004	64	292	...	...	648
52. Fruit and vegetable growers	346	161	61	...	...	124
53. Miscellaneous	2	2	...	...	...	...
Total Sub-order 12	631,259	236,590	224,760	...	...	169,909
SUB-ORDER 13.—AGRICULTURAL TRAINING AND SUPERVISION AND FORESTS.						
54. Directors of Agriculture and their staff ...	17	1	...	...	...	16
56. Agents and managers of landed estates (not planters)	145	36	...	9	...	109
57. Clerks, bailiffs, petty rent collectors, etc. ...	3,362	1,302	...	127	...	2,060
58. Forest officers	36	14	...	...	...	22
59. Forest rangers, guards, peons ...	634	346	...	18	...	288
Total Sub-order 13	4,194	1,699	...	154	...	2,495
TOTAL ORDER V.—AGRICULTURE	5,160,971	1,625,135	893,270	154	...	2,642,566
TOTAL CLASS B.—PASTURE AND AGRICULTURE	5,172,228	1,633,430	893,972	252	19	2,644,826

TABLE XV.

OCCUPATION OR MEANS OF LIVELIHOOD.

PART I.—GENERAL STATEMENT.

OCCUPATION.	TOTAL SUPPORTED BY IT.	ACTUAL WORKERS.				DEPENDENTS.
		Total.		Partially Agriculturists.		
		Males.	Females.	Males.	Females.	
1	2	3	4	5	6	7
CLASS C.—PERSONAL SERVICES.						
ORDER VI.—PERSONAL, HOUSEHOLD AND SANITARY SERVICES.						
SUB-ORDER 14.—PERSONAL AND DOMESTIC SERVICES.						
60. Barbers	12,830	4,974	63	1,185	1	7,793
61. Cooks	4,741	2,326	76	92	...	2,339
62. Door-keepers, etc.	1,858	936	...	59	...	922
63. Grooms, coachmen, dog boys, etc. ...	2,651	1,712	...	57	...	939
64. In-door servants	28,720	15,055	4,917	454	81	8,748
65. Washermen	8,725	3,450	1,365	713	14	3,910
66. Water-carriers	971	646	22	20	...	303
68. Miscellaneous and unspecified ...	11,747	7,242	1,187	170	4	3,318
Total Sub-order 14	72,243	36,341	7,630	2,750	100	28,272
SUB-ORDER 15.—NON-DOMESTIC ENTERTAINMENT.						
69. Hotel, lodging-house, bar or refreshment-room-keepers	312	150	36	25	1	126
70. Rest-house, serai, bath-house, etc., owners and managers	8	1	...	...	...	7
Total Sub-order 15	320	151	36	25	1	133
SUB-ORDER 16.—SANITATION.						
73. Sanitary inspectors, local and municipal ...	2	2	...	...	...	...
74. Sweepers and scavengers	2,830	1,211	301	43	2	1,318
Total Sub-order 16	2,832	1,213	301	43	2	1,318
TOTAL ORDER VI.—PERSONAL, HOUSEHOLD AND SANITARY SERVICES	75,395	37,705	7,967	2,818	103	29,723
TOTAL CLASS C.—PERSONAL SERVICES	75,395	37,705	7,967	2,818	103	29,723
CLASS D.—PREPARATION AND SUPPLY OF MATERIAL SUBSTANCES.						
ORDER VII.—FOOD, DRINK AND STIMULANTS.						
SUB-ORDER 17.—PROVISION OF ANIMAL FOOD.						
75. Butchers and slaughterers	296	122	2	4	...	172
77. Cheesemakers and sellers	13	3	5	...	...	5
78. Cow and buffalo keepers, and milk and butter sellers	16,776	7,942	1,014	758	5	7,820
79. Fishermen and fish curers	77,155	32,138	5,028	6,537	213	39,989
80. Fish dealers	77,552	18,879	13,273	3,673	417	45,400
81. Fowl and egg dealers	707	207	135	21	4	365
82. Ghee preparers and sellers	131	95	2	...	...	34
Total Sub-order 17	172,630	59,386	19,459	10,993	639	93,785

TABLE XV.

OCCUPATION OR MEANS OF LIVELIHOOD.

PART I.—GENERAL STATEMENT.

OCCUPATION.	TOTAL SUPPORTED BY IT.	ACTUAL WORKERS.				DEPENDENTS.
		Total.		Partially Agriculturists.		
		Males.	Females.	Males.	Females.	
1	2	3	4	5	6	7
CLASS D.—PREPARATION AND SUPPLY OF MATERIAL SUBSTANCES —*contd.*						
ORDER VII.—FOOD, DRINK AND STIMULANTS—*contd.*						
SUB-ORDER 18.—PROVISION OF VEGETABLE FOOD.						
95. Bakers	647	237	53	11	...	357
96. Flour grinders	132	21	55	1	...	56
97. Grain and pulse dealers	20,529	4,048	7,862	160	1,220	8,619
98. Grain parchers	3,921	472	2,074	53	12	1,375
99. Makers of sugar, molasses and gur by hand	999	328	168	35	...	503
100. Oil pressers	2,576	772	236	145	1	1,568
101. Oil sellers	8,966	2,835	633	528	3	5,498
102. Rice pounders and huskers	17,589	525	10,950	7	59	6,114
103. Sweetmeat makers	63	52	...	4	...	11
104. Sweetmeat sellers	2,133	1,075	173	61	5	885
105. Vegetable and fruit sellers	3,035	529	1,410	23	82	1,096
106. Miscellaneous	10	1	5	...	...	4
Total Sub-order 18	60,600	10,895	23,619	1,028	1,382	26,086
SUB-ORDER 19.—PROVISION OF DRINK, CONDIMENTS AND STIMULANTS.						
107. Aërated water factories: owners, managers and superior staff	9	1	...	...	...	8
108. Aërated water factories: workmen and other subordinates	12	12	...	...	...	...
116. Ice Factories: workmen and other subordinates	1	1	...	...	...	...
122. Water-works: workmen and other subordinates	18	8	...	...	...	10
123. Cardamom, betel leaf, and arecanut sellers	19,571	5,149	4,214	714	70	10,208
124. Grocers and general condiment dealers...	21,599	8,558	2,282	678	47	10,759
126. Opium, bhang, ganja, etc., sellers ...	514	215	...	11	...	299
127. Salt makers	629	106	361	1	...	162
128. Salt sellers	1,657	568	552	171	3	537
129. Tobacco makers	4	...	3	...	...	1
130. Tobacco and snuff sellers	1,935	574	375	42	4	986
132. Toddy sellers	7	4	...	...	...	3
133. Wine and spirit distillers	1,280	158	641	7	35	481
134. Wine and spirit sellers	1,538	333	612	17	20	593
135. Miscellaneous	183	59	37	4	...	87
Total Sub-order 19	48,957	15,746	9,077	1,645	179	24,134
TOTAL ORDER VII.—FOOD, DRINK AND STIMULANTS ...	282,187	86,027	52,155	13,666	2,200	144,005

TABLE XV.

OCCUPATION OR MEANS OF LIVELIHOOD.

PART I.—GENERAL STATEMENT.

OCCUPATION.	TOTAL SUPPORTED BY IT.	ACTUAL WORKERS.				DEPENDENTS.
		Total.		Partially Agriculturists.		
		Males.	Females.	Males.	Females.	
1	2	3	4	5	6	7
CLASS D.—PREPARATION AND SUPPLY OF MATERIAL SUBSTANCES—*contd.*						
ORDER VIII.—LIGHT, FIRING AND FORAGE.						
SUB-ORDER 20.—LIGHTING.						
140. Petroleum refineries: owners, managers and superior staff	6	5	...	...	...	1
141. Petroleum refineries: workmen and other subordinates	445	285	93	...	...	67
142. Petroleum dealers	76	11	35	...	...	30
143. Pressers of vegetable oil for lighting ...	1	1	...	...	...	...
144. Sellers of vegetable oil for lighting ...	1	1	...	...	...	...
145. Match, candle, torch, lamp, lantern makers and sellers, etc. ...	11	6	1	...	...	4
Total Sub-order 20	540	309	129	...	...	102
SUB-ORDER 21.—FUEL AND FORAGE.						
146. Collieries: owners, managers and superior staff	10	7	...	1	...	3
147. Collieries: miners and other subordinates	2,096	1,024	782	2	...	290
148. Coal dealers, brokers, Company managers, etc.	37	19	7	5	...	11
149. Hay grass and fodder sellers ...	190	67	49	3	...	74
150. Firewood, charcoal, and cowdung sellers	4,576	1,387	789	79	12	2,400
Total Sub-order 21	6,909	2,504	1,627	90	12	2,778
TOTAL ORDER VIII.—LIGHT, FIRING AND FORAGE ...	7,449	2,813	1,756	90	12	2,880
ORDER IX.—BUILDINGS.						
SUB-ORDER 22.—BUILDING MATERIALS.						
153. Stone and marble works: owners, managers and superior staff	373	133	21	2	...	219
154. Stone and marble works: labourers and other subordinates	294	141	1	9	...	152
155. Brick and tile makers	733	453	139	63	28	141
156. Brick and tile sellers	22	10	1	6	...	11
157. Lime, chunam and shell burners ...	609	229	14	15	...	366
158. Lime, chunam and shell sellers ...	2,031	309	731	47	5	991
159. Thatch dealers	553	318	28	26	1	207
Total Sub-order 22	4,615	1,593	935	168	34	2,087
SUB-ORDER 23.—ARTIFICERS IN BUILDING.						
162. Building contractors	72	41	...	4	...	31
163. Masons and builders	3,084	1,896	5	244	...	1,183
164. Painters, plumbers and glaziers ...	25	20	...	2	...	5
165. Thatchers	3,104	1,577	8	143	...	1,519
166. Stone and marble workers ...	61	29	3	...	...	29
Total Sub-order 23	6,346	3,563	16	393	...	2,767
TOTAL ORDER IX.—BUILDINGS	10,961	5,156	951	561	34	4,854

TABLE XV.

OCCUPATION OR MEANS OF LIVELIHOOD.

PART I.—GENERAL STATEMENT.

OCCUPATION.	TOTAL SUPPORTED BY IT.	ACTUAL WORKERS.				DEPENDENTS.
		Total.		Partially Agriculturists.		
		Males.	Females.	Males.	Females.	
1	2	3	4	5	6	7
CLASS D.—PREPARATION AND SUPPLY OF MATERIAL SUBSTANCES— *contd.*						
ORDER X.—VEHICLES AND VESSELS.						
SUB-ORDER 24.—RAILWAY AND TRAMWAY PLANT.						
168. Railway and tramway factories: operatives and other subordinates ...	244	229	...	7	...	15
Total Sub-order 24	244	229	...	7	...	15
SUB-ORDER 25.—CARTS, CARRIAGES, ETC.						
171. Cart and carriage makers	47	32	...	...	...	15
172. Cart and carriage sellers	22	22	...	...	...	...
173. Painters of carriages, etc.	66	42	...	11	...	24
Total Sub-order 25	135	96	...	11	...	39
SUB-ORDER 26.—SHIPS AND BOATS.						
175. Ship-wrights, boat-builders, etc. ...	1,823	590	...	220	...	1,233
Total Sub-order 26	1,823	590	...	220	...	1,233
TOTAL ORDER X.—VEHICLES AND VESSELS	2,202	915	...	238	...	1,287
ORDER XI.—SUPPLEMENTARY REQUIREMENTS.						
SUB-ORDER 27.—PAPER.						
181. Paper makers and sellers and palm leaf binders	9	9	...	2	...	...
182. Stationers	1	1	...	...	...	...
Total Sub-order 27	10	10	...	2	...	...
SUB-ORDER 28.—BOOKS AND PRINTS.						
183. Printing presses: owners, managers and superior staff	38	11	...	...	...	27
184. Printing presses: workmen and other subordinates	486	232	1	1	...	253
185. Hand-press proprietors, lithographers and printers	37	26	...	2	...	11
186. Book-binders	30	14	...	1	...	16
187. Book-sellers, book-agents and publishers	21	7	...	...	...	14
Total Sub-order 28	612	290	1	4	...	321
SUB-ORDER 29.—WATCHES, CLOCKS AND SCIENTIFIC INSTRUMENTS.						
190. Watch and clock makers	78	28	...	...	...	50
191. Watch and clock sellers and opticians ...	8	3	...	...	...	5
193. Other scientific instrument makers, menders and sellers	1	1	...	...	...	...
Total Sub-order 29	87	32	...	...	...	55

TABLE XV.

OCCUPATION OR MEANS OF LIVELIHOOD.

PART I.—GENERAL STATEMENT.

OCCUPATION.	TOTAL SUPPORTED BY IT.	ACTUAL WORKERS.				DEPENDENTS.
		Total.		Partially Agriculturists.		
		Males.	Females.	Males.	Females.	
1	2	3	4	5	6	7
CLASS D.—PREPARATION AND SUPPLY OF MATERIAL SUBSTANCES —*contd.*						
ORDER XI.—SUPPLEMENTARY REQUIREMENTS—*contd.*						
SUB-ORDER 30.—CARVING AND ENGRAVING.						
194. Wood and ebony carvers	4	4	...	...	...	...
195. Ivory carvers	3	1	...	...	...	2
198. Die-sinkers and seal, etc., engravers ...	2	2	...	...	...	...
Total Sub-order 30	9	7	...	...	...	2
SUB-ORDER 31.—TOYS AND CURIOSITIES.						
202. Toy, kite, and cage makers and sellers ...	109	14	65	...	...	30
203. Hukka-stem makers and sellers ...	181	85	7	...	...	89
Total Sub-order 31	290	99	72	...	...	119
SUB-ORDER 32.—MUSIC AND MUSICAL INTSRUMENTS.						
206. Music and musical instrument makers ...	90	44	3	...	...	43
207. Music and musical instrument sellers ...	43	24	3	...	...	16
Total Sub-order 32	133	68	6	...	...	59
SUB-ORDER 33.—BANGLES, NECKLACES, BEADS, SACRED THREADS, ETC.						
208. Makers of bangles, other than glass ...	153	53	8	...	...	92
209. Sellers of bangles, other than glass ...	99	42	18	4	...	39
210. Makers of glass-bangles	18	10	3	...	...	5
211. Sellers of glass bangles	25	8	...	...	...	17
212. Imitation and pewter jewellery makers ...	1	1	...	...	...	...
213. Sellers of imitation and pewter jewellery	40	16	9	...	...	15
214. Rosary, bead, and necklace makers ...	106	51	11	...	...	44
215. Rosary, bead, and necklace sellers ...	360	88	96	4	...	176
216. Flower garland makers and sellers ...	170	24	88	1	3	58
217. Makers and sellers of spangles, lingams, and sacred threads	1,093	376	142	61	...	575
Total Sub-order 33	2,065	669	375	70	3	1,021
SUB-ORDER 34.—FURNITURE.						
220. Furniture makers : hand industry ...	14	11	...	...	...	3
221. Furniture sellers	10	4	...	...	...	6
Total Sub-order 34	24	15	...	...	...	9

TABLE XV.

OCCUPATION OR MEANS OF LIVELIHOOD.

PART I.—GENERAL STATEMENT.

OCCUPATION.	TOTAL SUPPORTED BY IT.	ACTUAL WORKERS.				DEPENDENTS.
		Total.		Partially Agriculturists.		
		Males.	Females.	Males.	Females.	
1	2	3	4	5	6	7
CLASS D.—PREPARATION AND SUPPLY OF MATERIAL SUBSTANCES —*contd.*						
ORDER XI.—SUPPLEMENTARY REQUIREMENTS—*concld.*						
SUB-ORDER 35.—HARNESS.						
222. Harness (not leather) makers and sellers	5	5	...	...	...	...
223. Saddlecloth makers, embroiderers and sellers	3	2	...	...	...	1
224. Whip, goad, and walking stick, etc., makers	11	7	...	1	...	4
Total Sub-order 35	19	14	...	1	...	5
SUB-ORDER 36.—TOOLS AND MACHINERY.						
227. Knife and tool makers	150	76	...	2	...	74
228. Knife and tool sellers	115	20	72	...	...	23
229. Knife and tool grinders	13	2	...	...	...	11
230. Plough and agricultural implement makers	167	39	...	19	...	128
231. Looms and loom-comb makers and sellers	36	10	3	...	...	23
232. Mechanics other than railway mechanics	21	19	...	...	...	2
234. Sugar press makers	1	1	...	...	...	...
Total Sub-order 36	503	167	75	21	...	261
SUB-ORDER 37.—ARMS AND AMMUNITIONS.						
243. Gun-makers, menders and sellers ...	77	30	...	...	...	47
244. Ammunition, gunpowder and firework makers	32	12	...	...	...	20
245. Ammunition, gunpowder and firework sellers	114	42	...	...	...	72
246. Makers of swords, spears and other weapons	3	3	...	...	...	...
247. Sellers of swords, spears and other weapons	10	...	...	...	...	10
Total Sub-order 37	236	87	...	...	...	149
TOTAL ORDER XI.—SUPPLEMENTARY REQUIREMENTS ...	3,988	1,458	529	98	3	2,001
ORDER XII.—TEXTILE FABRICS AND DRESS.						
SUB-ORDER 38.—WOOL AND FUR.						
251. Persons occupied with blankets, woollen cloth and yarn, fur, feathers and natural wool	78	54	12	...	...	12
254. Dealers in woollen goods, fur and feathers	73	41	1	...	...	31
Total Sub-order 38	151	95	13	...	...	43

TABLE XV.

OCCUPATION OR MEANS OF LIVELIHOOD.

PART I.—GENERAL STATEMENT.

OCCUPATION.	TOTAL SUPPORTED BY IT.	ACTUAL WORKERS.				DEPENDENTS.
		Total.		Partially Agriculturists.		
		Males.	Females.	Males.	Females.	
1	2	3	4	5	6	7
CLASS D.—PREPARATION AND SUPPLY OF MATERIAL SUBSTANCES—*contd.*						
ORDER XII.—TEXTILE FABRICS AND DRESS—*contd.*						
SUB-ORDER 39.—SILK.						
259. Silk-worm rearers and cocoon gatherers...	99	42	36	...	2	21
260. Silk carders, spinners and weavers; makers of silk braid and thread	568	62	366	2	...	140
261. Sellers of raw silk, silk cloth, braid and thread	1,857	20	297	4	2	1,540
262. Silk dyers	29	...	29	...	...	...
Total Sub-order 39	2,553	124	728	6	4	1,701
SUB-ORDER 40.—COTTON.						
271. Cotton cleaners, pressers and ginners ...	3,276	24	2,981	...	...	271
272. Cotton weavers: hand industry ...	31,301	1,602	23,299	191	112	6,400
273. Cotton carpet and rug makers ...	27	7	8	1	...	12
275. Cotton spinners, sizers and yarn beaters	22,112	146	18,656	...	14	3,316
276. Cotton yarn and thread sellers ...	530	108	269	...	4	153
278. Cotton dyers	34	11	14	...	...	9
278A. Dealers in raw cotton	277	103	44	5	2	139
279. Tape makers	33	...	29	...	...	4
280. Tape sellers	27	16	9	...	...	2
Total Sub-order 40	57,617	2,017	45,309	197	132	10,291
SUB-ORDER 41.—JUTE, HEMP, FLAX, COIR, ETC.						
289. Dealers in raw fibres	299	115	42	1	...	142
290. Rope, sacking and net makers ...	549	56	391	1	...	102
291. Rope, sacking and net sellers ...	23	6	9	...	...	8
292. Fibre matting and bag makers ...	2	1	1	...	...	...
Total Sub-order 41	873	178	443	2	...	252
SUB-ORDER 42.—DRESS.						
300. Umbrella sellers...	188	66	18	1	...	104
301. Embroiderers and lace and muslin makers	57	12	29	...	...	16
302. Hat, cap and turban-makers, binders and sellers	74	22	19	...	2	33
303. Hosiers and haberdashers	35	...	27	...	...	8
304. Piece-goods dealers	9,114	3,546	1,855	312	9	3,713
305. Makers of shoes (not leather) ...	13	...	8	...	...	5
306. Tailors, milliners, dress-makers and darners	8,716	2,965	1,617	143	4	4,134
Total Sub-order 42	18,197	6,611	3,573	456	15	8,013
TOTAL ORDER XII.—TEXTILE FABRICS AND DRESS ...	79,391	9,025	50,000	661	151	20,300

TABLE XV.

OCCUPATION OR MEANS OF LIVELIHOOD.

PART I.—GENERAL STATEMENT.

OCCUPATION.	TOTAL SUPPORTED BY IT.	ACTUAL WORKERS.				DEPENDENTS.
		Total.		Partially Agriculturists.		
		Males.	Females.	Males.	Females.	
1	2	3	4	5	6	7
CLASS D.—PREPARATION AND SUPPLY OF MATERIAL SUBSTANCES —*contd.*						
ORDER XIII.—METALS AND PRECIOUS STONES.						
SUB-ORDER 43.—GOLD, SILVER AND PRECIOUS STONES.						
312. Goldsmiths' dust-washers	4	4	...	...	...	...
313. Enamellers	60	17	1	1	...	42
317. Workers in gold, silver and precious stones	14,560	5,280	148	535	5	9,132
318. Dealers in gold, silver and precious stones	332	205	14	22	...	113
Total Sub-order 43	14,956	5,506	163	558	5	9,287
SUB-ORDER 44.—BRASS, COPPER, AND BELL-METAL.						
322. Brass, copper and bell-metal workers ...	4,207	1,478	194	75	...	2,535
323. Brass, copper and bell-metal sellers ...	1,434	480	249	27	4	705
Total Sub-order 44	5,641	1,958	443	102	4	3,240
SUB-ORDER 45.—TIN, ZINC, QUICKSILVER AND LEAD.						
324. Workers in tin, zinc, quicksilver and lead	166	89	...	6	...	77
325. Sellers of tin, zinc and lead goods ...	25	9	2	...	...	14
Total Sub-order 45	191	98	2	6	...	91
SUB-ORDER 46.—IRON AND STEEL.						
328. Workers in iron and hardware ...	7,129	2,933	167	433	1	4,029
329. Sellers of iron and hardware... ...	5,543	1,814	604	71	4	3,125
Total Sub-order 46	12,672	4,747	771	504	5	7,154
TOTAL ORDER XIII.—METALS AND PRECIOUS STONES ...	33,460	12,309	1,379	1,170	14	19,772
ORDER XIV.—GLASS, EARTHEN AND STONEWARE.						
SUB-ORDER 47.—GLASS AND CHINAWARE.						
333. Sellers of glass and chinaware other than bangles	39	18	...	...	...	21
Total Sub-order 47	39	18	...	...	...	21

TABLE XV.

OCCUPATION OR MEANS OF LIVELIHOOD.

PART I.—GENERAL STATEMENT.

OCCUPATION.	TOTAL SUPPORTED BY IT.	ACTUAL WORKERS. Total. Males.	Total. Females.	Partially Agriculturists. Males.	Partially Agriculturists. Females.	DEPENDENTS.
1	2	3	4	5	6	7
CLASS D.—PREPARATION AND SUPPLY OF MATERIAL SUBSTANCES —*contd.*						
ORDER XIV.—GLASS, EARTHEN AND STONEWARE—*contd.*						
SUB-ORDER 48.—EARTHEN AND STONEWARE.						
336. Potters and pot and pipe-bowl makers ...	11,939	3,581	3,135	462	187	5,223
337. Sellers of potteryware	5,865	1,408	1,591	185	37	2,866
338. Grindstone and millstone-makers and menders	70	28	...	10	...	42
339. Grindstone and millstone-sellers ...	9	2	1	...	...	6
Total Sub-order 48	17,883	5,019	4,727	657	224	8,137
TOTAL ORDER XIV.—GLASS, EARTHEN AND STONEWARE	17,922	5,037	4,727	657	224	8,158
ORDER XV.—WOOD, CANE AND LEAVES, ETC.						
SUB-ORDER 49.—WOOD AND BAMBOOS.						
342. Saw-mills: owners, managers and superior staff	30	17	...	4	...	13
343. Saw-mills: workmen and other subordinates	490	220	134	...	...	136
344. Carpenters	12,921	5,903	4	429	...	7,014
345. Dealers in timber and bamboos ...	3,623	1,613	103	371	...	1,907
346. Wood-cutters and sawyers	4,645	2,539	100	391	2	2,006
Total Sub-order 49	21,709	10,292	341	1,195	2	11,076
SUB-ORDER 50.—CANE WORK, MATTING AND LEAVES, ETC.						
347. Baskets, mats, fans, screens, brooms, etc., makers and sellers	10,616	2,826	4,308	267	37	3,482
348. Comb and toothstick makers and sellers...	57	21	10	...	...	26
349. Leaf-plate makers and sellers ...	106	26	28	...	...	52
Total Sub-order 50	10,779	2,873	4,346	267	37	3,560
TOTAL ORDER XV.—WOOD, CANE AND LEAVES, ETC. ...	32,488	13,165	4,687	1,462	39	14,636
ORDER XVI.—DRUGS, GUMS, DYES, ETC.						
SUB-ORDER 51.—GUMS, WAX, RESINS AND SIMILAR FOREST PRODUCE.						
354. Camphor, gum and India-rubber collectors	67	33	14	...	...	20
355. Camphor, gum and India-rubber sellers...	37	21	1	5	...	15
359. Lac sellers	273	73	11	2	...	189
360. Wax, honey and forest produce collectors and sellers	83	34	10	3	...	39
Total Sub-order 51	460	161	36	10	...	263

TABLE XV.

OCCUPATION OR MEANS OF LIVELIHOOD.

PART I.—GENERAL STATEMENT.

OCCUPATION.	TOTAL SUPPORTED BY IT.	ACTUAL WORKERS.				DEPENDENTS.
		Total.		Partially Agriculturists.		
		Males.	Females.	Males.	Females.	
1	2	3	4	5	6	7
CLASS D.—PREPARATION AND SUPPLY OF MATERIAL SUBSTANCES —*concld.*						
ORDER XVI.—DRUGS, GUMS, DYES, ETC.—*contd.*						
SUB-ORDER 52.—DRUGS, DYES, PIGMENTS, ETC.						
369. Chemists and druggists	62	46	...	1	...	16
372. Soap sellers	3	2	...	...	...	1
375. Ink makers and sellers	5	2	2	...	...	1
376. Perfume, incense and sandalwood preparers	151	42	10	...	...	99
377. Perfume, incense, and sandalwood sellers	351	211	26	6	...	114
379. Persons occupied with miscellaneous dyes	209	27	138	...	...	44
Total Sub-order 52	781	330	176	7	...	275
TOTAL ORDER XVI.—DRUGS, GUMS, DYES, ETC.	1,241	491	212	17	...	538
ORDER XVII.—LEATHER, ETC.						
SUB-ORDER 53.—LEATHER, HORN AND BONES.						
387. Shoe, boot and sandal-makers ...	1,961	918	84	28	5	959
389. Sellers of manufactured leather goods ...	205	99	7	3	...	99
390. Sellers of hides, horns, bristles and bones	5,903	2,681	119	185	...	3,103
Total Sub-order 53	8,069	3,698	210	216	5	4,161
TOTAL ORDER XVII.—LEATHER, ETC.	8,069	3,698	210	216	5	4,161
TOTAL CLASS D.—PREPARATION AND SUPPLY OF MATERIAL SUBSTANCES ...	479,358	140,094	116,672	18,836	2,682	222,592
CLASS E.—COMMERCE, TRANSPORT AND STORAGE.						
ORDER XVIII.—COMMERCE.						
SUB-ORDER 54.—MONEY AND SECURITIES.						
392. Bankers, money-lenders, etc. ...	2,035	752	279	154	10	1,904
394. Money-changers and testers ...	71	51	3	...	...	17
395. Bank clerks, cashiers, bill-collectors, accountants, etc.	9	4	...	...	...	5
Total Sub-order 54	3,015	807	282	154	10	1,926
SUB-ORDER 55.—GENERAL MERCHANDISE.						
396. General merchants	1,906	786	46	104	...	1,074
397. Merchants' managers, accountants, clerks, assistants, etc.	1,343	728	...	76	...	615
Total Sub-order 55	3,249	1,514	46	180	...	1,689

TABLE XV.

OCCUPATION OR MEANS OF LIVELIHOOD.

PART I.—GENERAL STATEMENT.

OCCUPATION.	TOTAL SUPPORTED BY IT.	ACTUAL WORKERS.				DEPENDENTS.
		Total.		Partially Agriculturists.		
		Males.	Females.	Males.	Females.	
1	2	3	4	5	6	7
CLASS E.—COMMERCE, TRANSPORT AND STORAGE—*contd.*						
ORDER XVIII.—COMMERCE—*contd.*						
SUB-ORDER 56.—DEALING UNSPECIFIED.						
398. Shop-keepers, otherwise unspecified ..	28,470	12,868	2,088	681	32	13,514
399. Shop-keepers' clerks, salesmen, etc. ..	3,994	2,749	..	142	.	1,245
400. Shop-keepers' and money lenders' servants	4,472	3,165	46	80	...	1,261
401. Pedlars, hawkers, etc.	439	74	171	1	1	194
Total Sub-order 56	37,375	18,856	2,305	904	33	16,214
SUB-ORDER 57.—MIDDLEMEN, BROKERS AND AGENTS.						
402. Brokers and agents	55	17	...	2	..	38
404. Farmers of pounds, tolls, ferries, markets, etc.	605	287	18	30	1	300
406. Contractors for labour, emigration agents, etc.	531	294	...	27	.	237
407. Contractors, otherwise unspecified ...	2,992	1,452	12	202		1,438
408. Clerks employed by middlemen ...	174	106	.	15	.	68
Total Sub-order 57	4,207	2,156	30	276	1	2,081
TOTAL ORDER XVIII.—COMMERCE	47,006	23,333	2,093	1,514	44	21,016
ORDER XIX.—TRANSPORT AND STORAGE.						
SUB-ORDER 58.—RAILWAY.						
409. Agents, directors, managers and their assistants	36	23	..	..		.
410. Other administrative officials ..	49	28	.	1	.	21
411. Clerical staff on railways . .	718	357	...	22	.	361
412. Station masters and assistants, inspectors, overseers, etc. ..	707	341		21	.	366
413. Guards, drivers, firemen, etc.	771	543		58		228
414. Pointsmen, shunters, porters, signallers, etc	2,860	2,384	.	170	..	476
415. Railways, service unspecified	864	681	..	104	.	183
Total Sub-order 58 ..	6,044	4,357	..	376	...	1,687

TABLE XV.

OCCUPATION OR MEANS OF LIVELIHOOD.

PART I.—GENERAL STATEMENT.

OCCUPATION.	TOTAL SUPPORTED BY IT.	ACTUAL WORKERS.				DEPENDENTS.
		Total.		Partially Agriculturists.		
		Males.	Females.	Males.	Females.	
1	2	3	4	5	6	7
CLASS E.—COMMERCE, TRANSPORT AND STORAGE—*concld.*						
ORDER XIX.—TRANSPORT AND STORAGE—*contd.*						
SUB-ORDER 59.—ROAD.						
416. Tramway, mail carriage, etc., managers, contractors, etc.	21	10	...	...	...	11
417. Cart-owners and drivers, carting agents, etc.	7,015	4,560	42	136	...	2,413
418. Livery stable-keepers, etc.	4	4	...	...	...	...
419. Drivers, stable boys, etc., not private servants	102	66	...	...	...	36
420. Palki, etc., bearers, and owners ...	1,774	942	1	72	...	831
421. Pack bullock owners, drivers, etc. ...	2,067	941	33	63	1	1,093
422. Pack camel, elephant mule, etc., owners and drivers	1,571	898	1	56	1	672
Total Sub-order 59	12,554	7,421	77	327	2	5,056
SUB-ORDER 60.—WATER.						
423. Ship owners and agents	43	22	...	1	...	21
424. Shipping clerks, super-cargoes and stevedores	196	94	...	5	...	102
425. Boat and barge owners, etc. ...	1,859	1,432	5	55	...	422
426. Ships' officers, engineers, mariners and firemen	2,658	2,060	...	297	...	598
427. Boat and bargemen	8,514	5,878	2	505	...	2,634
430. Pilots	422	255	...	...	...	167
Total Sub-order 60	13,692	9,741	7	863	...	3,944
SUB-ORDER 61.—MESSAGES.						
433. Post office: officers and superior staff ...	761	313	...	22	...	448
434. Post office: clerks, messengers, runners and other subordinates	1,870	1,226	...	97	...	644
435. Telegraph: officers and superior staff ...	152	54	...	1	...	98
436. Telegraph: clerks, signallers, messengers and other subordinates	489	275	...	11	...	214
Total Sub-order 61	3,272	1,868	...	131	...	1,404
SUB-ORDER 62.—STORAGE AND WEIGHING.						
440. Ware-house: workmen and other subordinates	2	1	...	...	...	1
441. Porters	2,491	1,062	500	26	7	929
442. Weighmen and measurers	174	82	...	3	...	92
443. Watchmen employed at stores ...	362	172	...	13	...	190
Total Sub-order 62	3,029	1,317	500	42	7	1,212
TOTAL ORDER XIX.—TRANSPORT AND STORAGE	38,591	24,704	584	1,739	9	13,303
TOTAL CLASS E.—COMMERCE, TRANSPORT AND STORAGE ...	86,497	48,037	3,247	3,253	53	35,213

TABLE XV.

OCCUPATION OR MEANS OF LIVELIHOOD.

PART I.—GENERAL STATEMENT.

OCCUPATION	TOTAL SUPPORTED BY IT.	ACTUAL WORKERS.				DEPENDENTS.
		Total.		Partially Agriculturists.		
		Males	Females.	Males.	Females.	
1	2	3	4	5	6	7
CLASS F.—PROFESSIONS.						
ORDER XX.—LEARNED AND ARTISTIC PROFESSIONS.						
SUB-ORDER 63.—RELIGION.						
444. Priests, ministers, etc.	43,631	14,689	1,113	2,419	53	27,829
445. Catechists, readers, church and mission service, etc.	185	69	10	2	...	106
446. Religious mendicants, inmates of monasteries, convents, etc.	535	286	38	10	1	211
447. Church, temple, burial or burning-ground service, pilgrim conductors, undertakers, etc.	2,436	957	80	39	9	1,399
448. Circumcisors	103	49	...	1	...	54
449. Astrologers, diviners, horoscope-makers, etc	1,575	441	...	19	...	1,134
450. Almanac-makers and sellers... ...	82	36	...	...	...	46
Total Sub-order 63	48,547	16,527	1,241	2,490	63	30,779
SUB-ORDER 64.—EDUCATION.						
451. Administrative and inspecting officials ...	154	43	...	...	...	111
452. Principals, professors and teachers ...	7,879	3,425	173	402	6	4,281
453. Clerks and servants connected with education	115	57	3	2	...	55
Total Sub-order 64	8,148	3,525	176	404	6	4,447
SUB-ORDER 65.—LITERATURE.						
454. Authors, editors, journalists, etc. ...	47	16	1	...	...	30
456. Writers (unspecified) and private clerks...	6,296	1,832	...	279	...	4,284
457. Public scribes and copyists	20	4	...	...	...	16
458. Service in libraries and literary institutions	2	1	...	...	...	1
Total Sub-order 65	6,165	1,853	1	279	...	4,311
SUB-ORDER 66.—LAW.						
459. Barristers, advocates and pleaders ...	1,083	191	...	71	...	892
460. Solicitors and attorney	17	3	...	...	...	14
461. Law-Agents, mukhtiars, etc. ...	963	220	...	52	...	743
462. Kazis	1	1	...	...	...	...
463. Articled clerks and other lawyers' clerks	828	318	...	86	...	510
464. Petition-writers, touts, etc.	268	78	...	5	...	190
465. Stamp-vendors	189	58	...	7	...	131
Total Sub-order 66	3,349	869	...	221	...	2,480

TABLE XV.

OCCUPATION OR MEANS OF LIVELIHOOD.

PART I.—GENERAL STATEMENT.

OCCUPATION	TOTAL SUPPORTED BY IT.	ACTUAL WORKERS. Total. Males	Total. Females.	Partially Agriculturists Males	Partially Agriculturists Females	DEPENDENTS.
1	2	3	4	5	6	7
CLASS F.—PROFESSIONS—*contd.*						
ORDER XX.—LEARNED AND ARTISTIC PROFESSIONS—*contd.*						
SUB-ORDER 67.—MEDICINE.						
466. Administrative and inspecting staff (when not returned under general head) ...	38	20	...	...	...	18
467. Practitioners with diploma, license or certificate	1,571	639	4	31	...	928
468. Practitioners without diploma ...	6,079	2,035	128	112	...	3,916
469 Dentists	1	1	...	...	...	...
470 Oculists	4	3	..	...	...	1
471. Vaccinators	154	69	...	5	...	85
472. Midwives	346	...	192	...	6	154
473. Compounders, matrons, nurses, and hospital asylum and dispensary service ..	773	478	16	25	2	279
Total Sub-order 67	8,966	3,245	340	173	8	5,381
SUB-ORDER 68.—ENGINEERING AND SURVEY.						
474 Administrative and inspecting staff ...	2	2	...	...	...	...
475 Civil engineers and architects ...	109	92	...	...	...	77
476 Topographical, archæological and revenue surveyors	2,424	1,023	...	198	...	1,401
477. Draughtsmen and operators in survey offices, overseers, etc.	529	131	...	5	...	398
478. Clerks, etc., in offices of the above ...	650	398	...	109	...	252
Total Sub-order 68	3,774	1,646	...	312	...	2,128
SUB-ORDER 69.—NATURAL SCIENCE.						
480. Botanists, naturalists, and officers of scientific institutions	4	2	...	...	...	2
Total Sub-order 69	4	2	...	...	...	2
SUB-ORDER 70.—PICTORIAL ART AND SCULPTURE.						
483. Painters, Superintendents of schools of art, etc	38	16	5	1	...	17
484 Photographers ..	27	12	...	...	..	15
Total Sub-order 70	65	28	5	1	..	32
SUB-ORDER 71.—MUSIC, ACTING, DANCING, ETC.						
485. Music composers and teachers ..	103	88	...	1	...	105
486. Bandmasters and players (not military)	3,746	1,391	...	273	...	2,355
487. Actors, actresses and dancers and their accompanists	1,168	676	43	21	...	389
Total Sub-order 71	5,047	2,155	43	295	...	2,849
TOTAL ORDER XX.—LEARNED AND ARTISTIC PROFESSIONS	84,065	29,850	1,806	4,175	77	57,409

TABLE XV.

OCCUPATION OR MEANS OF LIVELIHOOD.

PART I.—GENERAL STATEMENT.

OCCUPATION.	TOTAL SUPPORTED BY II.	ACTUAL WORKERS.				DEPENDENTS.
		Total.		Partially Agriculturists.		
		Males.	Females.	Males.	Females.	
1	2	3	4	5	6	7
CLASS F.—PROFESSIONS—*concld.*						
ORDER XXI.—SPORT.						
SUB-ORDER 72.—SPORT.						
491. Race-course service, trainers, book makers, jockeys, etc.	13	4	...	...	...	9
492. Shikaris, falconers, bird-catchers ...	266	102	...	17	...	164
Total Sub-order 72	279	106	...	17	...	173
SUB-ORDER 73.—GAMES AND EXHIBITIONS.						
495. Persons engaged in service of places of public entertainment	4	1	...	1	...	3
496. Exhibitors of trained animals ...	121	70	13	...	...	38
497. Circus owners, managers, etc. ..	28	24	...	...	...	4
498. Conjurors, buffoons, reciters, fortune-tellers, etc.	292	92	7	...	...	193
499. Tumblers, acrobats, wrestlers, professional cricketers, etc.	182	45	52	...	...	85
Total Sub-order 73	627	232	72	1	...	323
TOTAL ORDER XXI.—SPORT ...	906	338	72	18	...	496
TOTAL CLASS F.—PROFESSIONS	84,071	30,188	1,878	4,193	77	52,905
CLASS G.—UNSKILLED LABOUR, NOT AGRICULTURAL.						
ORDER XXII.—EARTHWORK AND GENERAL LABOUR.						
SUB-ORDER 74.—EARTHWORK, ETC.						
500. Well sinkers	16	12	...	...	...	4
501. Tank-diggers and excavators ...	14	14	...	...	...	...
502. Road, canal, and railway labourers ...	31,583	22,745	4,102	4,149	269	4,736
503. Miners (unspecified)	56	37	...	4	...	19
Total Sub-order 74	31,669	22,808	4,102	4,153	269	4,759
SUB-ORDER 75.—GENERAL LABOUR.						
504. General labour	78,146	30,401	16,086	1,324	551	31,659
Total Sub-order 75	78,146	30,401	16,086	1,324	551	31,659
TOTAL ORDER XXII.—EARTHWORK AND GENERAL LABOUR	109,815	53,209	20,188	5,477	820	36,418

TABLE XV.

OCCUPATION OR MEANS OF LIVELIHOOD.

PART I.—GENERAL STATEMENT.

OCCUPATION.	TOTAL SUPPORTED BY IT.	ACTUAL WORKERS.				DEPENDENTS.
		Total.		Partially Agriculturists.		
		Males.	Females.	Males.	Females.	
1	2	3	4	5	6	7
CLASS G.—UNSKILLED LABOUR, NOT AGRICULTURAL—*contd.*						
ORDER XXIII.—INDEFINITE AND DISREPUTABLE OCCUPATIONS.						
SUB-ORDER 76.—INDEFINITE.						
505. Uncertain or not returned	437	208	229	...	...	...
Total Sub-order 76	437	208	229	...	...	...
SUB-ORDER 77.—DISREPUTABLE.						
506. Prostitutes, including sáqins and neauchis	1,136	...	911	...	4	225
507. Procurers, pimps, etc.	2	1	1	...	...	...
508. Receivers of stolen goods	2	2	...	...	...	...
509. Witches, wizards, cow-poisoners, etc. ...	9	6	...	...	...	3
Total Sub-order 77	1,149	9	912	...	4	228
TOTAL ORDER XXIII.—INDEFINITE AND DISREPUTABLE OCCUPATIONS	1,586	217	1,141	...	4	228
TOTAL CLASS G.—UNSKILLED LABOUR, NOT AGRICULTURAL	111,401	53,426	21,329	5,477	824	36,646
CLASS H.—MEANS OF SUBSISTENCE INDEPENDENT OF OCCUPATION.						
ORDER XXIV.—INDEPENDENT.						
SUB-ORDER 78.—PROPERTY AND ALMS.						
510. House-rent, shares and other property not being land	307	50	74	3	...	183
511. Allowances from patrons or relatives ...	170	61	70	...	...	39
512. Educational or other endowments, scholarships, etc.	263	126	7	3	...	130
513. Mendicancy (not in connection with a religious order)	77,288	19,514	28,448	164	40	29,326
Total Sub-order 78	78,028	19,751	28,599	170	40	29,678
SUB-ORDER 79.—AT THE STATE EXPENSE.						
514. Pension, civil services	390	103	...	14	...	287
515. Pension, military services	380	112	6	9	1	262
516. Pension, unspecified	1,137	300	7	57	...	830
517. Inmates of Asylums, etc.	125	93	32	...	...	...
518. Prisoners under trial	203	197	6	...	...	...
519. Prisoners, for debt	5	5	...	...	...	...
520. Prisoners, convicted or in reformatories, etc.	1,434	1,411	23	...	...	...
Total Sub-order 79	3,674	2,221	74	80	1	1,379
TOTAL ORDER XXIV.—INDEPENDENT	81,702	21,972	28,673	250	41	31,057
TOTAL CLASS H.—MEANS OF SUBSISTENCE INDEPENDENT OF OCCUPATIONS	81,702	21,972	28,673	250	41	31,057
GRAND TOTAL	6,126,343	1,981,245	1,073,776	36,234	3,813	3,071,322

TABLE XV.

OCCUPATION OR MEANS OF LIVELIHOOD.

PART II.—DISTRIBUTION OF OCCUPATIONS BY DISTRICTS.

DISTRICT OR STATE.	CLASS A.—GOVERNMENT. Order 1.—Administration. Sub-order I.—Civil Service of the State.														
	2. Officers of Government and their families.					3. Clerks, Inspectors, etc., and their families.					4. Constables, messengers, warders and unspecified.				
	Actual workers.				Dependents.	Actual workers.				Dependents.	Actual workers.				Dependents.
	Total.		Partially Agriculturists.			Total.		Partially Agriculturists.			Total.		Partially Agriculturists.		
	Males.	Females.	Males.	Females.	Both sexes.	Males.	Females.	Males.	Females.	Both sexes.	Males.	Females.	Males.	Females.	Both sexes.
1	2	3	4	5	6	7	8	9	10	11	12	13	14	15	16
Cachar Plains	20	...	...	...	52	123	...	3	...	400	353	...	15	...	281
Sylhet	47	...	9	...	226	378	...	94	...	1,229	1,304	...	190	...	1,456
Total Surma Valley... ...	67	...	9	...	278	501	...	97	...	1,629	1,657	...	205	...	1,737
Goalpara	11	...	...	...	58	98	...	1	...	253	463	...	8	...	411
Kamrup	24	...	1	...	95	179	...	20	...	572	575	...	20	...	492
Darrang	11	...	1	...	43	102	...	6	...	330	288	...	28	..	181
Nowgong	11	...	...	...	25	97	...	29	...	224	244	...	30	...	109
Sibsagar	17	...	1	...	88	159	...	32	...	620	549	...	27	...	354
Lakhimpur	12	...	...	...	47	121	...	10	...	471	236	...	18	...	169
Total Brahmaputra Valley ...	86	...	3	...	356	756	...	98	...	2,470	2,355	...	131	...	1,716
Total Plains	153	...	12	...	634	1,257	...	195	...	4,099	4,012	...	336	...	3,453
Lushai Hills	5	...	...	...	...	38	...	1	...	22	187	...	18	...	133
North Cachar	...	...	...	...	...	6	...	...	...	6	88	...	4	...	28
Naga Hills	4	...	...	...	6	8	...	...	...	15	73	...	12	...	32
Khasi and Jaintia Hills ...	9	...	1	...	17	117	...	2	...	298	307	...	6	...	189
Garo Hills	14	...	...	...	5	15	...	1	...	32	58	...	4	...	57
Total Hill Districts	32	...	1	...	28	184	...	4	...	373	803	...	44	...	439
Manipur	3	...	...	...	...	2	...	...	...	6	13	...	...	...	7
Total Province	188	...	13	...	662	1,443	...	199	...	4,478	4,828	...	380	...	3,896

TABLE XV.

OCCUPATION OR MEANS OF LIVELIHOOD.

PART II.—DISTRIBUTION OF OCCUPATIONS BY DISTRICTS.

DISTRICT OR STATE.	CLASS A.—GOVERNMENT—*contd.*														
	Order I.—Administration—*contd.*														
	Sub order 1.—Civil Service of the State—*contd.*					Sub order 2.—Service of Local and Municipal Bodies.					Sub-order 3.—Village Service.				
	Total Sub-order 1.					Total Sub-order 2.					✓ 8. Headmen, not shown as agriculturists.				
	Actual workers.				Dependents.	Actual workers.				Dependents.	Actual workers.				Dependents.
	Total.		Partially Agriculturists.			Total.		Partially Agriculturists.			Total.		Partially Agriculturists.		
	Males.	Females.	Males.	Females.	Both sexes.	Males.	Females.	Males.	Females.	Both sexes.	Males.	Females.	Males.	Females.	Both sexes.
	17	18	19	20	21	22	23	24	25	26	27	28	29	30	31
Cachar Plains	496	...	18	...	733	67	...	5	...	23	...	...	...	...	...
Sylhet	1,729	...	293	...	2,911	41	...	5	...	70	2	...	2	...	1
Total Surma Valley... ...	2,225	...	311	...	3,644	108	...	10	...	93	2	...	2	...	1
Goalpara	572	...	9	...	722	24	...	1	...	62	...	...	...	...	1
Kamrup	778	...	41	...	1,150	62	...	1	...	118	5	...	1	...	...
Darrang	401	...	35	...	554	25	...	...	...	27	2	...	1	...	...
Nowgong	352	...	59	...	358	9	...	...	...	24	...	...	...	...	...
Sibsagar	725	...	60	...	1,062	26	...	...	...	20	...	...	...	...	...
Lakhimpur	369	...	28	...	687	32	...	2	...	12	4	...	4	...	...
Total Brahmaputra Valley ...	3,197	..	232	...	4,542	178	...	4	...	263	11	...	6	...	1
Total Plains	5,422	...	543		8,186	286	..	14	...	356	13	...	8	...	2
Lushai Hills	230	...	19	...	155	...	...	...	...	...	198	38	80	14	1,021
North Cachar	94	...	4	...	34	2	...	...	...	...	...	...	...	...	...
Naga Hills	85	...	12	...	53	3	...	...	.	...	...	...	...	...	...
Khasi and Jaintia Hills ...	523	...	9	...	564	26	...	...	...	10	1	...	...	...	...
Garo Hills	87	...	5	...	94	...	...	...	...	3	...	...	...	...	...
Total Hill Districts	1,019	...	49	...	840	31	...	...	...	13	199	38	80	14	1,021
Manipur	18	...	...	...	13	...	...	...	...	...	...	...	...	...	...
Total Province	6,459	...	592	...	9,039	317	...	14	...	369	212	38	88	14	1,023

TABLE XV.

OCCUPATION OR MEANS OF LIVELIHOOD.

PART II.—DISTRIBUTION OF OCCUPATIONS BY DISTRICTS.

DISTRICT OR STATE.	CLASS A.—GOVERNMENT—*contd.*														
	Order I.—Administration—*concld.*														
	Sub-order 3.—Village Service—*contd.*										Total Order I.				
	10. Watchmen and other village servants.					Total Sub-order 3.									
	Actual workers.				Dependents.	Actual workers.				Dependents.	Actual workers.				Dependents.
	Total.		Partially Agriculturists.			Total.		Partially Agriculturists.			Total.		Partially Agriculturists.		
	Males.	Females.	Males.	Females.	Both sexes.	Males.	Females.	Males.	Females.	Both sexes.	Males.	Females.	Males.	Females.	Both sexes.
	32	33	34	35	36	37	38	39	40	41	42	43	44	45	46
Cachar Plains	310	...	49	...	476	310	...	49	...	476	873	...	72	...	1,232
Sylhet	1,282	...	297	...	2,693	1,284	...	299	...	2,694	3,054	...	597	...	5,675
Total Surma Valley ...	1,592	...	346	...	3,169	1,594	...	348	...	3,170	3,927	...	669	...	6,907
Goalpara	97	...	4	...	146	97	...	4	...	147	693	...	14	...	931
Kamrup	34	...	1	...	13	39	...	2	...	13	879	...	44	...	1,290
Darrang	1	...	...	...	...	3	...	1	...	...	429	...	36	...	581
Nowgong	...	...	...	...	...	...	...	...	...	...	361	...	59	...	382
Sibsagar	28	...	2	...	17	28	...	2	...	17	779	...	62	...	1,099
Lakhimpur	25	...	...	...	10	29	...	4	...	10	430	...	34	...	709
Total Brahmaputra Valley ...	185	...	7	...	186	196	...	13	...	187	3,571	...	249	...	4,992
Total Plains	1,777	...	353	...	3,355	1,790	...	361	...	3,357	7,498	...	918	...	11,899
Lushai Hills	4	...	...	...	2	202	38	80	14	1,023	432	38	99	14	1,178
North Cachar	...	...	...	...	..	...	...	...	...	...	96	...	4	...	34
Naga Hills	6	...	1	...	1	6	...	1	...	1	94	...	13	...	54
Khasi and Jaintia Hills ...	...	...	...	...	...	1	...	...	...	...	550	...	9	...	514
Garo Hills	2	...	1	...	18	2	...	1	...	18	89	...	6	...	115
Total Hill Districts	12	...	2	...	21	211	38	82	14	1,042	1,261	38	131	14	1,895
Manipur	...	...	...	...	...	...	...	...	...	...	18	...	...	...	13
Total Province	1,789	...	355	...	3,376	2,001	38	443	14	4,399	8,777	38	1,049	14	13,807

TABLE XV.

OCCUPATION OR MEANS OF LIVELIHOOD.

PART II.—DISTRIBUTION OF OCCUPATIONS BY DISTRICTS.

DISTRICT OR STATE.	CLASS A.—GOVERNMENT—*contd.* Order II.—Defence. Sub-order 4.—Army.														
	12. Non-commissioned officers and privates.					15. Military Police, etc.					Total Sub-order 4.				
	Actual workers.				Dependents.	Actual workers.				Dependents.	Actual workers.				Dependents.
	Total.		Partially Agriculturists.			Total.		Partially Agriculturists.			Total.		Partially Agriculturists.		
	Males.	Females.	Males.	Females.	Both sexes.	Males.	Females.	Males.	Females.	Both sexes.	Males.	Females.	Males.	Females.	Both sexes.
	47	48	49	50	51	52	53	54	55	56	57	58	59	60	61
Cachar Plains	551	...	...	...	234	241	...	...	...	49	810	...	...	...	299
Sylhet	6	...	...	...	1	5	...	1	...	5	14	...	1	...	11
Total Surma Valley ...	557	...	...	...	235	246	...	1	...	54	824	...	1	...	310
Goalpara	...	...	...	...	...	...	...	...	...	20	1	...	...	...	22
Kamrup	7	...	...	...	2	8	...	...	...	13	59	...	...	...	18
Darrang	51	...	...	...	3	92	...	...	...	35	144	...	...	...	38
Nowgong	...	...	...	...	...	7	...	...	...	3	7	...	...	...	3
Sibsagar	15	...	3	...	10	23	...	2	...	4	40	...	5	...	19
Lakhimpur	506	...	44	...	198	556	...	1	...	355	1,143	...	45	...	588
Total Brahmaputra Valley ...	579	...	47	...	213	686	...	3	...	430	1,394	...	50	...	688
Total Plains	1,136	...	47	...	448	932	...	4	...	484	2,218	...	51	...	998
Lushai Hills	...	...	...	...	...	942	...	4	...	467	944	...	4	...	469
North Cachar	...	...	...	...	...	38	...	16	...	14	38	...	16	...	14
Naga Hills	577	...	...	...	460	643	...	3	...	451	1,294	...	3	...	946
Khasi and Jaintia Hills ...	772	...	...	...	478	...	...	...	...	1	842	...	...	...	512
Garo Hills	...	...	...	...	...	257	...	...	...	199	257	...	...	...	199
Total Hill Districts	1,349	...	...	...	938	1,880	...	23	...	1,132	3,375	...	23	...	2,140
Manipur	1,127	...	...	...	5	...	...	...	...	...	1,137	...	...	...	8
Total Province	3,612	...	47	...	1,391	2,812	...	27	...	1,616	6,730	...	74	...	3,146

TABLE XV.

OCCUPATION OR MEANS OF LIVELIHOOD.

PART II.—DISTRIBUTION OF OCCUPATIONS BY DISTRICTS.

DISTRICT OR STATE.	CLASS A.—GOVERNMENT—*contd.*																			
	Order II.—Defence—*contd.*					Order III.—Service of Native and Foreign States.														
	Total Order II.					Sub-order 6.—Civil Officers.										Total Order III.				
						22. Menials and unspecified.					Total Sub-order 6.									
	Actual workers.				Dependents.	Actual workers.				Dependents.	Actual workers.				Dependents.	Actual workers.				Dependents.
	Total.		Partially Agriculturists.			Total.		Partially Agriculturists.			Total.		Partially Agriculturists.			Total.		Partially Agriculturists.		
	Males.	Females.	Males.	Females.	Both sexes.	Males.	Females.	Males.	Females.	Both sexes.	Males.	Females.	Males.	Females.	Both sexes.	Males.	Females.	Males.	Females.	Both sexes.
	62	63	64	65	66	67	68	69	70	71	72	73	74	75	76	77	78	79	80	81
Cachar Plains	810	...	...	...	299	...	...	...	...	...	...	...	...	...	...	...	...	...	...	...
Sylhet	14	...	1	...	11	...	...	...	...	12	2	...	1	...	14	2	...	1	...	14
Total Surma Valley... ...	824	...	1	...	310	...	...	...	...	12	2	...	1	...	14	2	...	1	...	14
Goalpara	1	...	...	...	22	...	...	...	...	..	...	...	...	...	...	...	...	...	...	...
Kamrup	59	...	...	...	18	37	...	...	...	2	37	...	...	...	7	37	...	...	...	7
Darrang	144	...	...	...	38	...	...	...	...	...	...	...	...	...	...	...	...	...	...	...
Nowgong	7	...	...	...	3	...	...	...	...	...	...	...	...	...	...	...	...	...	...	...
Sibsagar	40	...	5	...	19	...	...	...	...	...	...	...	...	...	..	...	...	...	...	...
Lakhimpur	1,143	...	45	...	588	...	...	...	...	...	...	...	...	..	...	...	...	...	...	...
Total Brahmaputra Valley ...	1,394	...	50	...	688	37	...	...	...	2	37	...	...	...	7	37	...	...	...	7
Total Plains	2,218	...	51	...	998	37	...	...	...	14	39	...	1	...	21	39	...	1	...	21
Lushai Hills	944	...	4	...	469	...	...	...	...	..	...	...	...	...	...	...	...	...	...	...
North Cachar	38	...	16	...	14	...	...	...	...	...	...	...	...	...	...	...	...	...	...	...
Naga Hills	1,294	...	3	...	946	...	...	...	...	...	...	...	...	...	...	...	...	...	...	...
Khasi and Jaintia Hills ...	842	...	...	...	512	2	...	...	...	13	19	...	1	...	53	19	...	1	...	53
Garo Hills	257	...	...	...	199	...	...	...	...	...	...	...	...	...	...	...	...	...	...	...
Total Hill Districts... ...	3,375	...	23	...	2,140	2	...	...	...	13	19	...	1	...	53	19	...	1	...	53
Manipur	1,137	...	...	...	8	670	...	25	...	1,067	828	...	30	...	1,333	828	...	30	...	1,333
Total Province	6,730	...	74	...	3,146	709	...	25	...	1,094	886	...	32	...	1,407	886	...	32	...	1,407

TABLE XV.

OCCUPATION OR MEANS OF LIVELIHOOD.

PART II.—DISTRIBUTION OF OCCUPATIONS BY DISTRICTS.

DISTRICT OR STATE.	CLASS A.—GOVERNMENT—*concld*					CLASS E.—PASTURE AND AGRICULTURE.														
						Order IV. Provision and Care of Animals														
	Total Class A.					Sub-order 8.—Stock Breeding and Dealing.														
						26. Cattle-breeders and dealers, and Commissariat farm establishment.					27. Herdsmen.					Total Sub-order 8.				
	Actual workers.				Depend-ents.	Actual workers.				Depend-ents.	Actual workers.				Depend-ents.	Actual workers.				Depend-ents.
	Total.		Partially Agriculturists.			Total.		Partially Agriculturists.			Total.		Partially Agriculturists.			Total.		Partially Agriculturists.		
	Males.	Females.	Males.	Females.	Both sexes.	Males.	Females.	Males.	Females.	Both sexes.	Males.	Females.	Males.	Females.	Both sexes.	Males.	Females.	Males.	Females.	Both sexes.
	82	83	84	85	86	87	88	89	90	91	92	93	94	95	96	97	98	99	100	101
Cachar Plains	1,683	...	72	...	1,531	49	24	...	...	40	587	6	8	...	124	640	54	8	...	200
Sylhet	3,070	...	599	...	5,700	28	18	2	...	31	1,123	21	19	...	347	1,214	45	23	...	428
Total Surma Valley	4,753	...	671	...	7,231	77	42	2	...	71	1,710	27	27	...	471	1,863	99	31	...	628
Goalpara	694	...	14	...	953	66	45	...	1	115	751	10	1	...	395	848	50	1	1	557
Kamrup	975	...	44	...	1,315	106	89	...	...	110	1,490	43	1	...	183	1,644	132	1	...	331
Darrang	573	...	36	...	619	219	31	4	...	62	296	4	2	...	4[illegible]	527	35	6	...	109
Nowgong	368	...	59	...	385	96	21	...	...	17	255	12	16	...	27	359	33	16	...	58
Sibsagar	819	...	67	...	1,118	91	11	...	1	15	512	42	8	1	82	631	70	8	15	104
Lakhimpur	1,573	...	79	...	1,297	107	13	...	..	25	302	16	1	...	78	436	29	1	...	106
Total Brahmaputra Valley ...	5,002	...	299	...	5,687	685	210	4	2	353	3,606	127	29	1	808	4,442	358	33	16	1,265
Total Plains	9,755	...	970	...	12,918	762	252	6	2	424	5,316	154	56	1	1,279	6,305	457	64	16	1,893
Lushai Hills	1,376	38	103	14	1,647	4	...	1	...	5	37	...	3	...	...	41	...	4	...	5
North Cachar	134	...	20	...	48	9	...	9	...	...	13	..	...	...	...	32	...	9	...	...
Naga Hills	1,388	...	16	...	1,000	1	...	...	...	...	330	54	1	...	11	339	56	1	...	18
Khasi and Jaintia Hills ...	1,411	...	10	...	1,079	59	6	8	2	43	1,141	149	4	1	96	1,210	173	12	3	143
Garo Hills	346	...	6	...	314	...	...	...	...	...	172	9	2	...	38	174	9	2	...	39
Total Hill Districts	4,655	38	155	14	4,088	73	6	18	2	48	1,693	212	10	1	145	1,802	238	28	3	205
Manipur	1,983	...	30	...	1,354	9	...	...	...	12	33	1	...	...	5	49	7	...	...	34
Total Province	16,393	38	1,155	14	18,360	844	258	24	4	484	7,042	367	66	2	1,429	8,156	702	92	19	2,132

TABLE XV.

OCCUPATION OR MEANS OF LIVELIHOOD.

PART II.—DISTRIBUTION OF OCCUPATIONS BY DISTRICTS.

DISTRICT OR STATE.	CLASS B.—PASTURE AND AGRICULTURE—*contd.*														
	Order IV.—Provision and Care of Animals—*contd.*										Order V.—Agriculture.				
	Sub-order 9.—Training and Care of Animals.					Total Order IV.					Sub-order 10.—Landholders and Tenants.				
	Total Sub order 9.										36(*a*). Cultivating landholders.				
	Actual workers.				Dependents.	Actual workers.				Dependents.	Actual workers.				Dependents.
	Total.		Partially Agriculturists.			Total.		Partially Agriculturists.			Total.		Partially Agriculturists.		
	Males.	Females.	Males.	Females.	Both sexes.	Males.	Females.	Males.	Females.	Both sexes.	Males.	Females.	Males.	Females.	Both sexes.
	102	103	104	105	106	107	108	109	110	111	112	113	114	115	116
Cachar Plains	10	...	...	...	8	659	54	8	...	208	47,524	4,885	...	...	105,671
Sylhet	28	...	2	...	42	1,242	45	25	...	470	137,721	11,340	...	...	307,396
Total Surma Valley	38	...	2	...	50	1,901	99	33	...	678	185,245	16,225	...	...	413,067
Goalpara	5	...	...	...	8	853	59	1	1	565	17,559	6,769	...	...	48,160
Kamrup	28	...	...	...	46	1,672	132	1	...	377	94,248	65,068	..	...	165,797
Darrang	1	...	...	...	4	528	35	6	...	113	67,657	60,270	...	...	88,534
Nowgong	19	...	...	...	2	375	33	16	...	60	63,140	58,694	...	...	86,969
Sibsagar	10	...	...	...	3	641	70	8	15	107	120,816	101,720	...	...	151,768
Lakhimpur	25	...	...	...	10	461	29	1	...	116	59,988	52,726	...	...	75,622
Total Brahmaputra Valley ...	88	...	...	...	73	4,530	358	33	16	1,338	423,408	345,247	...	...	616,850
Total Plains	126	...	2	...	123	6,431	457	66	16	2,016	608,653	361,472	...	...	1,029,917
Lushai Hills	...	...	...	...	...	41	...	4	...	5	...	...	...	...	...
North Cachar	10	...	...	...	1	42	...	9	...	1	...	...	...	...	...
Naga Hills	...	...	...	...	...	339	56	1	...	18	...	...	...	...	...
Khasi and Jaintia Hills ...	2	...	4	...	...	1,218	173	16	3	143	40,200	42,011	...	...	55,251
Garo Hills	1	...	...	...	4	175	9	2	...	43	11,895	12,487	...	...	18,512
Total Hill Districts	13	...	4	...	5	1,815	238	32	3	210	52,095	54,498	...	...	73,763
Manipur	...	...	...	...	...	49	7	...	...	34	28,922	1,202	...	...	63,877
Total Province	139	...	6	...	128	8,295	702	98	19	2,260	689,670	417,172	...	...	1,167,557

TABLE XV.

OCCUPATION OR MEANS OF LIVELIHOOD.

PART II.—DISTRIBUTION OF OCCUPATIONS BY DISTRICTS.

DISTRICT OR STATE.	CLASS B.—PASTURE AND AGRICULTURE—*contd.* Order V.—Agriculture—*contd.* Sub-order 10.—Landholders and Tenants—*contd.*														
	36(b). Non-cultivating landholders.					37(a). Cultivating tenants.					37(b). Non-cultivating tenants.				
	Actual workers.				Dependents.	Actual workers.				Dependents.	Actual workers.				Dependents.
	Total.		Partially Agriculturists.			Total.		Partially Agriculturists.			Total.		Partially Agriculturists.		
	Males.	Females.	Males.	Females.	Both sexes.	Males.	Females.	Males.	Females.	Both sexes.	Males.	Females.	Males.	Females.	Both sexes.
	117	118	119	120	121	122	123	124	125	126	127	128	129	130	131
Cachar Plains	583	247	...	...	1,279	28,292	4,095	...	...	47,869	...	7	...	...	16
Sylhet	5,709	739	...	...	22,198	355,179	31,956	...	...	781,011	76	69	...	...	273
Total Surma Valley... ...	6,292	986	...	...	23,477	383,471	36,051	...	...	828,880	76	76	...	...	289
Goalpara	46	10	...	...	174	96,626	7,785	...	...	171,077	...	5	...	...	8
Kamrup	2,955	1,932	...	...	8,189	33,630	29,037	...	...	55,701	12	202	...	...	368
Darrang	226	699	...	...	902	5,308	5,077	...	...	6,083	...	...	...	...	...
Nowgong	24	46	...	...	33	2,098	1,803	...	...	1,639	...	...	...	...	2
Sibsagar	284	337	...	...	581	8,026	5,997	...	...	7,424	6	7	...	...	2
Lakhimpur	29	85	...	...	75	2,212	1,929	...	...	1,953	...	...	...	...	...
Total Brahmaputra Valley ...	3,564	3,109	...	...	9,954	147,900	51,688	...	...	243,877	18	214	...	...	380
Total Pains	9,856	4,095	...	...	33,431	531,371	87,739	...	...	1,072,757	94	290	...	...	669
Lushai Hills	...	...	...	...	...	...	...	...	...	...	...	...	...	...	...
North Cachar	...	...	...	...	...	...	...	...	...	...	...	...	...	...	...
Naga Hills	...	...	...	...	...	...	...	...	...	...	...	...	...	...	...
Khasi and Jaintia Hills ...	83	55	...	...	100	4,622	5,067	...	...	6,423	...	...	...	...	...
Garo Hills	7	...	...	...	...	3,920	2,308	...	...	5,879	...	...	...	...	...
Total Hill Districts	90	55	...	...	100	8,542	7,375	...	...	12,302	...	...	...	...	...
Manipur	1,622	298	...	...	3,024	8,432	326	...	...	12,062	...	11	...	...	72
Total Province	11,568	4,448	...	...	36,555	548,345	95,440	...	...	1,097,121	94	301	...	...	741

TABLE XV.

OCCUPATION OR MEANS OF LIVELIHOOD.

PART II.—DISTRIBUTION OF OCCUPATIONS BY DISTRICTS.

DISTRICT OR STATE.	CLASS B.—PASTURE AND AGRICULTURE—*contd*														
	Order V.—Agriculture—*contd.*														
	Sub-order 10.—Landholders and Tenants—*concld.*										Sub-order 11.—Agricultural Labourers.				
	37(c). Cultivators unspecified.					Total Sub-order 10.					38. Farm servants.				
	Actual workers.				Dependents.	Actual workers.				Dependents.	Actual workers.				Dependents.
	Total.		Partially Agriculturists.			Total.		Partially Agriculturists.			Total.		Partially Agriculturists.		
	Males.	Females.	Males.	Females.	Both sexes.	Males.	Females.	Males.	Females.	Both sexes.	Males.	Females.	Males.	Females.	Both sexes.
	132	133	134	135	136	137	138	139	140	141	142	143	144	145	146
Cachar Plains	364	266	...	...	518	76,763	9,500	...	...	155,353	1,871	3,160	...	...	912
Sylhet	934	455	...	...	5,694	499,619	44,559	...	...	1,116,572	9,662	559	...	...	7,280
Total Surma Valley ...	1,298	721	...	...	6,212	576,382	54,059	...	...	1,271,925	11,533	3,719	...	...	8,192
Goalpara	197	11	...	...	121	114,428	14,580	...	...	219,540	3,163	218	...	...	1,964
Kamrup	145	1,059	...	...	1,341	130,990	97,298	...	...	231,396	5,076	479	...	...	2,631
Darrang	72	32	...	...	75	73,263	66,078	...	...	95,594	611	22	...	...	25
Nowgong	11	10	...	...	17	65,273	60,613	...	...	88,660	646	21	...	...	129
Sibsagar	472	107	...	...	284	129,604	108,168	...	...	160,059	467	105	...	...	113
Lakhimpur	50	16	...	...	39	62,279	54,756	...	...	77,689	276	17	...	...	22
Total Brahmaputra Valley ...	947	1,235	...	...	1,877	575,837	401,493	...	...	872,938	10,239	862	...	...	4,884
Total Plains	2,245	1,956	...	...	8,089	1,152,219	455,552	...	...	2,144,863	21,772	4,581	...	...	13,076
Lushai Hills	...	...	...	...	...	...	...	...	...	...	271	180	...	...	138
North Cachar	..	...	...	...	...	...	...	...	...	...	10	6	...	...	...
Naga Hills	...	...	..	...	...	...	...	...	...	...	2	...	...	...	...
Khasi and Jaintia Hills ...	24	6	...	...	19	44,929	47,139	...	...	61,793	...	...	...	...	...
Garo Hills	24,493	19,713	...	...	31,174	40,315	34,508	...	...	53,505	91	7	...	...	67
Total Hill Districts	24,517	19,719	...	...	31,193	85,244	81,647	...	...	117,358	374	193	...	..	205
Manipur	534	4	...	...	474	39,510	1,841	...	...	79,509	6	1	...	...	7
Total Province	27,296	21,679	...	...	39,756	1,276,973	539,040	...	...	2,341,730	22,152	4,775	...	...	13,288

TABLE XV.

OCCUPATION OR MEANS OF LIVELIHOOD.

PART II.—DISTRIBUTION OF OCCUPATIONS BY DISTRICTS.

DISTRICT OR STATE.	CLASS B.—PASTURE AND AGRICULTURE—*contd.*														
	Order V.—Agriculture—*contd.*														
	Sub-order 11.—Agricultural Labourers—*contd.*														
	39. Field labourers.					40. Taungya or jhum cultivators.					Total Sub-order 11.				
	Actual workers.				Dependents.	Actual workers.				Dependents.	Actual workers.				Dependents.
	Total.		Partially Agriculturists.			Total.		Partially Agriculturists.			Total.		Partially Agriculturists.		
	Males.	Females.	Males.	Females.	Both sexes.	Males.	Females.	Males.	Females.	Both sexes.	Males.	Females.	Males.	Females.	Both sexes.
	147	148	149	150	151	152	153	154	155	156	157	158	159	161	160
Cachar Plains	89	3,355	...	...	478	217	331	...	...	314	2,177	6,846	...	...	1,704
Sylhet	536	6,977	...	...	1,703	8	3	...	...	7	10,206	7,539	...	...	8,990
Total Surma Valley... ...	625	10,332	...	...	2,181	225	334	...	...	321	12,383	14,385	...	...	10,694
Goalpara	456	27,850	...	...	1,537	...	...	...	...	...	3,619	28,068	...	...	3,501
Kamrup	394	1,376	...	...	977	1	...	...	...	...	5,471	1,855	...	...	3,608
Darrang	2	80	...	...	31	...	...	...	...	...	613	102	...	...	56
Nowgong	15	260	...	...	128	...	...	...	...	...	661	281	...	...	257
Sibsagar	25	57	...	...	17	...	...	...	...	...	492	162	...	...	130
Lakhimpur	14	63	...	...	30	...	...	...	...	...	290	80	...	...	52
Total Brahmaputra Valley ...	906	29,686	...	...	2,720	1	...	...	...	...	11,146	30,548	...	...	7,604
Total Plains	1,531	40,018	...	...	4,901	226	334	...	...	321	23,529	44,933	...	...	18,298
Lushai Hills	...	...	...	...	...	20,734	22,261	...	...	33,387	21,005	22,441	...	...	33,525
North Cachar	309	...	...	...	27	5,675	4,781	...	...	9,467	5,994	4,787	...	...	9,494
Naga Hills	945	1,391	...	...	944	30,487	31,609	...	...	30,231	31,434	33,000	...	...	31,175
Khasi and Jaintia Hills ...	7	29	...	...	18	...	...	...	...	...	7	29	...	...	18
Garo Hills	31	1,009	...	...	586	...	...	...	...	...	122	1,016	...	...	653
Total Hill Districts	1,292	2,429	...	...	1,575	56,896	58,651	...	...	73,085	58,562	61,273	...	...	74,865
Manipur	27	181	...	...	7	27,749	23,082	...	...	35,255	27,782	23,264	...	...	35,269
Total Province	2,850	42,628	...	...	6,483	84,871	82,067	...	...	108,661	109,873	129,470	...	...	128,432

TABLE XV.

OCCUPATION OR MEANS OF LIVELIHOOD.

PART II.—DISTRIBUTION OF OCCUPATIONS BY DISTRICTS.

DISTRICT OR STATE.	CLASS B.—PASTURE AND AGRICULTURE—*contd.* Order V.—Agriculture—*contd.* Sub-order 12.—Growers of Special Products.														
	47. Tea plantations: owners, managers and superior staff.					48. Tea plantations: labourers and other subordinates.					49. Betel, vine, and areca-nut growers.				
	Actual workers.				Dependents.	Actual workers.				Dependents.	Actual workers.				Dependents.
	Total.		Partially Agriculturists.			Total.		Partially Agriculturists.			Total.		Partially Agriculturists.		
	Males.	Females.	Males.	Females.	Both sexes.	Males.	Females.	Males.	Females.	Both sexes.	Males.	Females.	Males.	Females.	Both sexes.
	162	163	164	165	166	167	168	169	170	171	172	173	174	175	176
Cachar Plains	526	...	...	...	617	40,343	41,953	...	...	32,272	...	2	...	...	...
Sylhet	674	5	...	...	560	48,202	48,409	...	...	38,603	61	290	...	..	648
Total Surma Valley ...	1,200	5	...	...	1,177	88,545	90,362	...	...	70,875	61	292	...	...	648
Goalpara	13	4	...	...	11	462	237	...	...	160	...	...	...	...	...
Kamrup	76	...	...	...	90	2,338	1,679	...	...	2,715	...	...	...	...	...
Darrang	304	1	...	...	245	30,262	27,615	...	...	16,652	...	...	...	...	...
Nowgong	232	...	...	...	146	7,367	6,884	...	...	4,854	...	...	...	...	...
Sibsagar	870	1	..	...	1,058	54,406	50,398	...	...	39,202	3	...	...	...	...
Lakhimpur	566	...	...	...	470	49,683	47,210	...	...	31,459	...	...	...	...	...
Total Brahmaputra Valley ...	2,061	6	...	...	2,020	144,518	134,023	...	...	95,042	3	...	...	...	...
Total Plains	3,261	11	...	...	3,197	233,063	224,385	...	...	165,917	64	292	...	...	648
Lushai Hills	...	...	...	...	...	...	...	...	...	...	...	...	...	...	...
North Cachar	1	...	...	...	1	21	4	...	...	2	...	...	...	...	...
Naga Hills	...	...	...	...	...	1	...	...	...	...	...	...	...	...	...
Khasi and Jaintia Hills ...	1	...	...	...	4	...	...	...	...	1	...	...	...	...	...
Garo Hills	...	...	...	...	4	13	7	...	...	3	...	...	...	...	...
Total Hill Districts	2	...	...	...	9	35	11	...	...	6	...	...	...	...	...
Manipur	...	...	...	...	...	...	...	...	...	...	...	...	...	...	...
Total Province	3,263	11	...	...	3,206	233,098	224,396	...	...	165,923	64	292	...	...	648

TABLE XV.

OCCUPATION OR MEANS OF LIVELIHOOD.

PART II.—DISTRIBUTION OF OCCUPATIONS BY DISTRICTS

DISTRICT OR STATE.	CLASS B.—PASTURE AND AGRICULTURE—*contd.*														
	Order V.—Agriculture—*contd.*														
	Sub-order 12.—Growers of Special Products—*contd.*					Sub-order 13.—Agricultural Training and Supervision and Forests.									
	Total Sub-order 12.					57. Clerks, bailiffs, petty rent-collectors, etc.					59. Forest rangers, guards, peons.				
	Actual workers.				Dependents.	Actual workers.				Dependents.	Actual workers.				Dependents.
	Total		Partially Agriculturists.			Total.		Partially Agriculturists.			Total.		Partially Agriculturists.		
	Males.	Females.	Males.	Females.	Both sexes.	Males.	Females.	Males.	Females.	Both sexes.	Males.	Females.	Males.	Females.	Both sexes.
	177	178	179	180	181	182	183	184	185	186	187	188	189	190	191
Cachar Plains	40,888	41,055	...	...	32,916	25	...	...	...	8	28	...	...	...	23
Sylhet	48,947	48,708	...	...	39,826	773	...	102	...	1,274	51	...	8	...	59
Total Surma Valley ...	89,835	90,663	...	...	72,742	798	...	102	...	1,282	79	...	8	...	82
Goalpara	487	271	...	...	185	436	...	18	...	716	51	...	...	...	28
Kamrup	2,414	1,679	...	...	2,805	29	...	1	...	38	56	...	1	...	77
Darrang	30,566	27,617	...	...	16,897	21	...	2	...	13	5	...	1	...	11
Nowgong	7,599	6,884	...	...	5,000	...	...	...	...	...	35	...	2	...	17
Sibsagar	55,281	50,399	...	...	40,260	10	...	4	...	6	35	...	4	...	20
Lakhimpur	50,282	47,218	...	...	31,950	5	...	...	...	4	51	...	1	...	20
Total Brahmaputra Valley ...	146,629	134,068	...	...	97,097	501	...	25	...	777	233	...	9	...	173
Total Plains	236,464	224,731	...	...	169,839	1,299	...	127	...	2,059	312	...	17	...	255
Lushai Hills	...	...	...	...	...	...	...	...	...	...	...	...	...	...	...
North Cachar	22	4	...	...	3	...	...	...	...	...	...	...	...	...	5
Naga Hills	20	...	...	...	17	...	...	...	...	...	...	...	...	...	...
Khasi and Jaintia Hills ...	71	18	...	...	43	...	...	...	...	1	16	...	...	...	22
Garo Hills	13	7	...	...	7	3	...	...	...	...	18	...	1	...	6
Total Hill Districts ...	126	29	...	...	70	3	...	...	...	1	34	...	1	...	33
Manipur	...	...	...	...	...	...	...	...	...	...	...	...	...	...	...
Total Province	236,590	224,760	...	...	169,909	1,302	...	127	...	2,060	346	...	18	...	288

TABLE XV.

OCCUPATION OR MEANS OF LIVELIHOOD.

PART II.—DISTRIBUTION OF OCCUPATIONS BY DISTRICTS.

DISTRICT OR STATE.	CLASS B.—PASTURE AND AGRICULTURE—*concld.*														
	Order V.—Agriculture—*concld.*										Total Class B.				
	Sub-order 13.—Agricultural Training and Supervision and Forests—*contd.*					Total Order V.									
	Total Sub-order 13.														
	Actual workers.				Dependents.	Actual workers.				Dependents.	Actual workers.				Dependents.
	Total.		Partially Agriculturists.			Total.		Partially Agriculturists.			Total.		Partially Agriculturists.		
	Males.	Females.	Males.	Females.	Both sexes.	Males	Females.	Males.	Females.	Both sexes.	Males.	Females	Males.	Females.	Both sexes.
	192	193	194	195	196	197	198	199	200	201	202	203	204	205	206
Cachar Plains	57	...	...	...	46	119,885	58,301	...	...	190,019	120,544	58,355	8	...	190,227
Sylhet	841	...	114	...	1,383	559,613	100,806	114	...	1,166,771	560,855	100,851	139	...	1,167,241
Total Surma Valley... ...	898	...	114	...	1,429	679,498	159,107	114	...	1,356,790	681,399	159,206	147	...	1,357,468
Goalpara	499	...	18	...	785	119,033	42,919	18	...	224,011	119,886	42,978	19	1	224,576
Kamrup	99	...	4	...	130	138,965	100,832	4	...	237,939	140,637	100,964	5	...	238,316
Darrang	28	...	4	...	28	104,470	93,797	4	...	112,575	104,998	93,832	10	...	112,688
Nowgong	37	...	3	...	18	73,570	67,778	3	...	93,935	73,945	67,811	19	...	93,995
Sibsagar	49	...	8	...	26	185,426	158,729	8	...	200,475	186,067	158,799	16	15	200,582
Lakhimpur	58	...	2	...	27	112,909	102,054	2	...	109,718	113,370	102,083	3	...	109,834
Total Brahmaputra Valley ...	761	...	39	...	1,014	734,373	566,109	39	..	978,653	738,903	566,467	72	16	979,991
Total Plains	1,659	...	153	...	2,443	1,413,871	725,216	153	...	2,335,443	1,420,302	725,673	219	16	2,337,459
Lushai Hills	...	...	...	...	...	21,005	22,441	...	...	33,525	21,046	22,441	4	...	33,539
North Cachar	...	...	...	...	5	6,916	4,791	...	...	9,502	6,958	4,791	9	...	9,503
Naga Hills	...	...	...	...	...	31,454	33,000	...	...	31,192	31,793	33,056	1	...	31,216
Khasi and Jaintia Hills ...	19	...	...	...	41	45,026	47,186	...	...	61,805	46,244	47,359	16	3	62,038
Garo Hills	21	...	1	...	6	40,471	35,531	1	.	56,231	40,646	35,540	3	..	56,274
Total Hill Districts	40	...	1	...	52	143,972	142,940	1	...	192,345	145,787	143,187	33	3	192,555
Manipur...	...	...	...	...	...	67,292	25,105	...	...	114,778	67,341	25,112	...	...	114,812
Total Province	1,699	...	154	...	2,495	1,625,135	893,270	154	...	2,642,566	1,633,430	893,972	252	19	2,644,826

TABLE XV.

OCCUPATION OR MEANS OF LIVELIHOOD.

PART II.—DISTRIBUTION OF OCCUPATIONS BY DISTRICTS.

DISTRICT OR STATE.	CLASS C.—PERSONAL SERVICES. Order VI.—Personal, Household, and Sanitary Services. Sub-order 14.—Personal and Domestic Services.														
	60. Barbers.					61. Cooks.					62. Door-keepers, etc.				
	Actual workers.				Dependents.	Actual workers.				Dependents.	Actual workers.				Dependents.
	Total.		Partially Agriculturists.			Total.		Partially Agriculturists.			Total.		Partially Agriculturists.		
	Males.	Females.	Males.	Females.	Both sexes.	Males.	Females.	Males.	Females.	Both sexes.	Males.	Females.	Males.	Females.	Both sexes.
	207	208	209	210	211	212	213	214	215	216	217	218	219	220	221
Cachar Plains	479	6	49	...	496	274	2	11	...	298	47	...	1	...	26
Sylhet	2,872	43	1,080	1	5,798	484	23	32	...	834	41	...	18	...	139
Total Surma Valley ...	3,351	49	1,129	1	6,294	758	25	43	...	1,132	88	...	19	...	165
Goalpara	521	7	22	...	726	122	...	3	...	97	303	...	10	...	400
Kamrup	237	...	7	...	526	202	8	6	...	153	56	...	4	...	36
Darrang	91	1	2	...	21	145	3	4	...	113	103	...	4	.	54
Nowgong	71	...	..	...	28	94	2	3	...	43	58	...	...	...	27
Sibsagar	304	5	11	...	104	269	6	8	...	248	171	...	12	...	113
Lakhimpur	271	1	8	...	87	416	13	11	...	332	102	...	4	...	63
Total Brahmaputra Valley ...	1,495	14	50	...	1,492	1,248	32	35	...	986	793	...	34	...	693
Total Plains	4,846	63	1,179	1	7,786	2,006	57	78	...	2,118	881	...	53	...	858
Lushai Hills	12	...	...	...	...	22	6	2	...	4	1	...	...	...	...
North Cachar	47	...	6	...	1	67	4	9	...	9	...	...	...	...	...
Naga Hills	17	...	...	...	...	33	1	...	...	15	6	...	...	...	14
Khasi and Jaintia Hills ...	23	...	...	...	2	138	6	2	...	130	47	...	6	...	50
Garo Hills	3	...	...	...	1	14	...	...	...	8	...	...	...	...	...
Total Hill Districts	102	...	6	...	4	274	17	13	...	166	54	...	6	...	64
Manipur	26	...	...	...	3	46	2	1	...	55	1	...	...	...	...
Total Province	4,974	63	1,185	1	7,793	2,326	76	92	...	2,339	936	...	59	...	922

TABLE XV.

OCCUPATION OR MEANS OF LIVELIHOOD.

PART II.—DISTRIBUTION OF OCCUPATIONS BY DISTRICTS.

DISTRICT OR STATE.	CLASS C.—PERSONAL SERVICES—*contd*														
	Order VI.—Personal, Household, and Sanitary Services—*contd.*														
	Sub-order 14.—Personal and Domestic Services—*contd.*														
	63. Grooms, coachmen, dog boys, etc.					64. In door servants.					65. Washermen.				
	Actual workers.				Dependents.	Actual workers.				Dependents.	Actual workers.				Dependents.
	Total.		Partially Agriculturists.			Total.		Partially Agriculturists.			Total.		Partially Agriculturists.		
	Males.	Females.	Males.	Females.	Both sexes.	Males.	Females.	Males.	Females.	Both sexes.	Males.	Females	Males.	Females.	Both sexes.
	222	223	224	225	226	227	228	229	230	231	232	233	234	235	236
Cachar Plains	101	...	1	...	181	1,187	176	21	...	308	305	97	23	3	201
Sylhet	316	...	5	...	241	3,631	1,706	205	3	4,127	2,151	882	678	7	3,040
Total Surma Valley ...	417	...	6	...	422	4,818	1,876	226	3	4,435	2,546	979	701	10	3,241
Goalpara	82	...	...	...	24	1,510	389	7	...	707	101	7	1	...	67
Kamrup	129	...	...	...	74	2,353	625	30	73	1,785	68	145	...	...	95
Darrang	110	...	1	...	48	1,300	256	9	...	452	94	33	2	...	61
Nowgong	46	...	...	...	14	856	491	4	...	285	49	21	1	..	51
Sibsagar	259	...	8	...	147	2,064	451	51	...	412	199	63	2	3	159
Lakhimpur	273	...	6	...	100	646	122	10	...	197	244	105	1	1	150
Total Brahmaputra Valley ...	899	...	15	...	407	8,729	2,334	111	73	3,838	755	374	7	4	583
Total Plains	1,316	...	21	...	829	13,547	4,210	337	76	8,273	3,301	1,353	708	14	3,824
Lushai Hills	10	...	...	...	...	...	...	...	...	...	12	...	...	...	3
North Cachar	119	...	34	...	29	313	48	105	3	54	43	...	5	...	2
Naga Hills	44	...	...	...	11	85	13	...	...	11	17	...	...	...	7
Khasi and Jaintia Hills ...	150	...	2	...	40	706	594	7	2	234	50	11	...	...	47
Garo Hills	20	...	...	...	5	230	17	4	...	79	2	...	...	...	1
Total Hill Districts	343	...	36	...	85	1,334	672	116	5	378	124	11	5	...	60
Manipur	53	...	...	...	25	174	35	1	...	97	25	1	...	...	26
Total Province	1,712	...	57	...	939	15,055	4,917	454	81	8,748	3,450	1,365	713	14	3,910

TABLE XV.

OCCUPATION OR MEANS OF LIVELIHOOD.

PART II.—DISTRIBUTION OF OCCUPATIONS BY DISTRICTS.

CLASS C.—PERSONAL SERVICES—*contd.*

Order VI.—Personal, Household, and Sanitary Services—*contd.*

Sub-order 14.—Personal and Domestic Services—*concld.*

DISTRICT OR STATE.	66. Water carriers.					68. Miscellaneous and unspecified.					Total Sub-order 14.				
	Actual workers.				Dependents.	Actual workers.				Dependents.	Actual workers.				Dependents.
	Total.		Partially Agriculturists.			Total.		Partially Agriculturists.			Total.		Partially Agriculturists.		
	Males.	Females.	Males.	Females.	Both sexes.	Males.	Females.	Males.	Females.	Both sexes.	Males.	Females.	Males.	Females.	Both sexes.
	237	238	239	240	241	242	243	244	245	246	247	248	249	250	251
Cachar Plains	34	1	...	...	35	647	74	13	...	238	3,164	350	119	3	1,783
Sylhet	122	...	3	...	106	3,383	432	65	...	2,379	13,000	3,086	2,086	11	16,664
Total Surma Valley ...	156	1	3	...	141	4,030	506	78	...	2,617	16,164	3,436	2,205	14	18,447
Goalpara	30	...	...	...	17	74	...	...	...	5	2,743	403	43	...	2,043
Kamrup	32	6	5	...	15	23	7	...	...	38	3,100	701	52	73	2,722
Darrang	23	4	...	...	4	603	99	5	...	146	2,469	396	27	...	899
Nowgong	84	...	1	...	4	353	129	4	...	70	1,611	643	13	...	522
Sibsagar	94	3	4	...	53	818	199	66	2	182	4,178	727	162	5	1,418
Lakhimpur	92	5	1	...	27	853	200	11	1	103	2,897	446	52	2	1,059
Total Brahmaputra Valley ...	355	18	11	...	120	2,724	634	86	3	544	16,998	3,406	349	80	8,663
Total Plains	511	19	14	...	261	6,754	1,140	164	3	3,161	33,162	6,842	2,554	94	27,110
Lushai Hills	24	...	4	...	1	46	...	1	...	5	127	6	7	...	13
North Cachar	30	...	2	...	5	16	1	1	...	...	635	53	162	3	100
Naga Hills	25	2	...	...	8	43	1	...	...	3	270	17	...	...	69
Khasi and Jaintia Hills ...	8	1	...	...	1	66	3	...	1	16	1,188	615	17	3	520
Garo Hills	6	...	...	...	2	170	...	3	...	2	445	17	7	...	98
Total Hill Districts	93	3	6	...	17	341	5	5	1	26	2,665	708	193	6	800
Manipur	42	...	...	...	25	147	42	1	...	131	514	80	3	...	362
Total Province	646	22	20	...	303	7,242	1,187	170	4	3,318	36,341	7,630	2,750	100	28,272

TABLE XV.

OCCUPATION OR MEANS OF LIVELIHOOD.

PART II.—DISTRIBUTION OF OCCUPATIONS BY DISTRICTS.

DISTRICT OR STATE.	CLASS C.—PERSONAL SERVICES—*contd.*														
	Order VI.—Personal, Household, and Sanitary Services—*contd.*														
	Sub-order 15.—Non-domestic Entertainment.					Sub-order 16—Sanitation.									
	Total Sub-order 15.					74. Sweepers and scavengers.					Total Sub-order 16.				
	Actual workers.				Dependents.	Actual workers.				Dependents.	Actual workers.				Dependents.
	Total.		Partially Agriculturists.			Total.		Partially Agriculturists.			Total.		Partially Agriculturists.		
	Males.	Females.	Males.	Females.	Both sexes.	Males.	Females.	Males.	Females.	Both sexes.	Males.	Females.	Males.	Females.	Both sexes.
	252	253	254	255	256	257	258	259	260	261	262	263	264	265	266
Cachar Plains	5	...	...	...	...	110	57	...	...	142	110	57	...	...	142
Sylhet	108	6	25	...	93	189	79	2	...	183	191	79	2	...	183
Total Surma Valley... ...	113	6	25	...	93	299	136	2	...	325	301	136	2	...	325
Goalpara	14	...	...	...	3	118	21	1	...	193	118	21	1	...	193
Kamrup	7	...	...	...	...	85	23	...	...	86	85	23	...	...	86
Darrang	...	...	...	...	1	59	9	1	...	44	59	9	1	...	44
Nowgong	...	...	...	...	...	49	11	1	...	31	49	11	1	...	31
Sibsagar	1	...	...	...	6	97	13	4	...	71	97	13	4	...	71
Lakhimpur	9	...	...	...	12	145	38	1	...	133	145	38	1	...	133
Total Brahmaputra Valley ...	31	...	...	...	22	553	115	8	...	558	553	115	8	...	558
Total Plains	144	6	25	...	115	852	251	10	...	883	854	251	10	...	883
Lushai Hills	...	...	...	...	...	47	9	11	2	47	47	9	11	2	47
North Cachar	2	...	...	...	...	127	2	18	...	23	127	2	18	...	23
Naga Hills	...	...	...	...	6	14	...	2	...	48	14	...	2	...	48
Khasi and Jaintia Hills ...	5	30	...	1	12	73	32	...	...	78	73	32	...	...	78
Garo Hills	...	...	...	...	...	19	2	2	...	22	19	2	2	...	22
Total Hill Districts	7	30	...	1	18	280	45	33	2	218	280	45	33	2	218
Manipur...	...	...	...	...	...	79	5	...	...	217	79	5	...	...	217
Total Province	151	36	25	1	133	1,211	301	43	2	1,318	1,213	301	43	2	1,318

TABLE XV.

OCCUPATION OR MEANS OF LIVELIHOOD.

PART II.—DISTRIBUTION OF OCCUPATIONS BY DISTRICTS.

DISTRICT OR STATE	CLASS C.—PERSONAL SERVICES—*concld.*										CLASS D.—PREPARATION AND SUPPLY OF MATERIAL SUBSTANCE.				
	Order VI.—Personal, Household and Sanitary Services—*concld.*					Total Class C.					Order VII.—Food, Drink and Stimulants. Sub-order 17.—Provision of Animal Food. 78. Cow and buffalo-keepers, and milk and butter-sellers.				
	Total Order VI.														
	Actual workers.				Dependents.	Actual workers.				Dependents.	Actual workers.				Dependents.
	Total.		Partially Agriculturists.			Total.		Partially Agriculturists.			Total.		Partially Agriculturists.		
	Males.	Females.	Males.	Females.	Both sexes.	Males.	Females.	Males.	Females.	Both sexes.	Males.	Females.	Males.	Females.	Both sexes.
	267	268	269	270	271	272	273	274	275	276	277	278	279	280	281
Cachar Plains	3,279	407	119	3	1,925	3,279	407	119	3	1,925	185	38	1	...	128
Sylhet	13,299	3,171	2,113	11	16,940	13,299	3,171	2,113	11	16,940	2,265	262	668	...	3,897
Total Surma Valley... ...	16,578	3,578	2,232	14	18,865	16,578	3,578	2,232	14	18,865	2,450	300	669	...	4,025
Goalpara	2,875	424	44	...	2,239	2,875	424	44	...	2,239	773	80	9	1	997
Kamrup	3,192	814	52	73	2,808	3,192	814	52	73	2,808	973	82	2	...	778
Darrang	2,528	405	28	...	944	2,528	405	28	...	944	929	111	14	...	467
Nowgong	1,660	654	14	...	553	1,660	654	14	...	553	730	30	20	...	271
Sibsagar	4,276	740	166	5	1,495	4,276	740	166	5	1,495	792	114	5	1	440
Lakhimpur	3,051	484	53	2	1,204	3,051	484	53	2	1,204	443	113	3	1	244
Total Brahmaputra Valley ...	17,582	3,521	357	80	9,243	17,582	3,521	357	80	9,243	4,640	530	53	3	3,197
Total Plains	34,160	7,099	2,589	94	28,108	34,160	7,099	2,589	94	28,108	7,090	830	722	3	7,222
Lushai Hills	174	15	18	2	60	174	15	18	2	60	47	8	2	1	11
North Cachar	764	55	180	3	123	764	55	180	3	123	217	11	29	1	47
Naga Hills	284	17	2	...	123	284	17	2	...	123	151	18	3	...	88
Khasi and Jaintia Hills ...	1,266	677	17	4	610	1,266	677	17	4	610	108	22	...	...	103
Garo Hills	464	19	9	...	120	464	19	9	...	120	218	61	...	...	161
Total Hill Districts	2,952	783	226	9	1,036	2,952	783	226	9	1,036	741	120	34	2	410
Manipur	593	85	3	...	579	593	85	3	...	579	111	64	2	...	188
Total Province	37,705	7,967	2,818	103	29,723	37,705	7,967	2,818	103	29,723	7,942	1,014	758	5	7,820

TABLE XV.

OCCUPATION OR MEANS OF LIVELIHOOD.

PART II.—DISTRIBUTION OF OCCUPATIONS BY DISTRICTS.

DISTRICT OR STATE.	CLASS D.—PREPARATION AND SUPPLY OF MATERIAL SUBSTANCES—*contd.*														
	Order VII.—Food, Drink and Stimulants—*contd.*														
	Sub-order 17.—Provision of Animal Food—*contd.*														
	79. Fishermen and fish-curers.					80. Fish-dealers.					81. Fowl and egg-dealers				
	Actual workers.				Dependents.	Actual workers.				Dependents.	Actual workers.				Dependents.
	Total.		Partially Agriculturists.			Total.		Partially Agriculturists.			Total.		Partially Agriculturists.		
	Males.	Females.	Males.	Females.	Both sexes.	Males.	Females.	Males.	Females.	Both sexes.	Males.	Females.	Males.	Females.	Both sexes.
	282	283	284	285	286	287	288	289	290	291	292	293	294	295	296
Cachar Plains	371	...	26	...	461	540	201	74	9	471	5	18	...	...	15
Sylhet	25,225	4,117	6,043	134	33,702	12,557	4,050	3,134	78	34,071	13	4	2	...	65
Total Surma Valley ...	25,596	4,117	6,069	134	34,163	13,097	4,251	3,208	87	34,542	18	22	2	...	80
Goalpara	1,136	200	2	...	1,556	2,195	1,459	44	1	3,347	7	1	...	...	5
Kamrup	2,630	133	100	34	2,033	941	3,131	27	9	3,231	54	5	2	...	117
Darrang	822	203	137	5	567	96	637	1	39	453	5	...	...	...	...
Nowgong	134	203	4	...	107	524	255	77	51	345	1	...	...	...	...
Sibsagar	1,035	49	201	39	888	1,018	1,403	202	188	1,670	25	26	17	2	30
Lakhimpur	740	49	24	1	523	362	753	91	22	771	63	4	...	...	69
Total Brahmaputra Valley ...	6,503	807	468	79	5,764	5,136	7,728	442	310	9,817	155	36	19	2	221
Total Plains	32,099	5,014	6,537	213	39,927	18,233	11,979	3,650	397	44,359	173	58	21	2	301
Lushai Hills	...	...	...	...	...	2	...	...	...	...	...	...	...	...	...
North Cachar	4	...	...	...	...	46	...	9	...	...	3	...	...	...	...
Naga Hills	...	...	...	...	...	...	...	...	...	...	10	25	...	...	15
Khasi and Jaintia Hills ...	10	...	...	...	7	163	335	10	19	411	20	32	...	2	33
Garo Hills	...	8	...	...	16	356	45	...	...	223	...	...	...	...	6
Total Hill Districts	14	8	...	...	23	567	380	19	19	634	33	57	...	2	54
Manipur	25	6	...	...	39	79	914	4	1	407	1	20	...	...	10
Total Province	32,138	5,028	6,537	213	39,989	18,879	13,273	3,673	417	45,400	207	135	21	4	365

TABLE XV.

OCCUPATION OR MEANS OF LIVELIHOOD.

PART II.—DISTRIBUTION OF OCCUPATIONS BY DISTRICTS.

DISTRICT OR STATE.	CLASS D.—PREPARATION AND SUPPLY OF MATERIAL SUBSTANCES—*contd.*														
	Order VII.—Food, Drink and Stimulants—*contd.*														
	Sub-order 17.—Provision of Animal Food—*concld.*					Sub-order 18.—Provision of Vegetable Food.									
	Total Sub-order 17.					✓ 95. Bakers.					✓ 97. Grain and pulse dealers.				
	Actual workers.				Dependents.	Actual workers.				Dependents.	Actual workers.				Dependents.
	Total.		Partially Agriculturists.			Total.		Partially Agriculturists.			Total.		Partially Agriculturists.		
	Males	Females.	Males.	Females.	Both sexes.	Males.	Females.	Males.	Females.	Both sexes.	Males.	Females.	Males.	Females.	Both sexes.
	297	298	299	300	301	302	303	304	305	306	307	308	309	310	311
Cachar Plains	1,109	257	101	9	1,086	47	1	...	...	54	313	1,686	1	23	503
Sylhet	40,071	8,433	9,847	212	71,768	74	2	10	...	135	710	674	105	3	1,175
Total Surma Valley	41,180	8,690	9,948	221	72,854	121	3	10	...	189	1,023	2,360	106	26	1,678
Goalpara	4,120	1,800	58	2	5,917	2	...	...	...	2	496	3,741	9	1,168	1,447
Kamrup	4,087	3,352	131	43	6,185	7	4	1	...	32	1,264	266	14	16	3,723
Darrang	1,870	951	152	44	1,503	20	14	...	...	35	198	45	7	...	95
Nowgong	1,389	488	101	51	813	5	...	...	...	6	159	114	9	2	203
Sibsagar	2,873	1,685	425	230	3,029	20	5	...	...	15	196	144	3	3	132
Lakhimpur	1,633	919	118	24	1,630	38	...	...	...	36	237	46	1	...	253
Total Brahmaputra Valley ...	16,572	9,195	985	394	19,077	92	23	1	...	126	2,550	4,356	43	1,189	5,853
Total Plains	57,752	17,885	10,933	615	91,931	213	26	11	...	315	3,573	6,716	149	1,215	7,531
Lushai Hills	49	8	2	1	11	...	...	...	...	...	...	...	...	...	...
North Cachar	298	11	38	1	55	9	...	...	...	...	43	...	2	...	10
Naga Hills	161	43	3	...	103	1	...	...	...	...	2	...	...	...	...
Khasi and Jaintia Hills ...	330	394	11	21	617	12	26	...	...	42	115	122	7	5	209
Garo Hills	578	114	...	...	424	...	...	...	...	...	2	100	...	...	...
Total Hill Districts ...	1,416	570	54	23	1,210	22	26	...	...	42	162	222	9	5	219
Manipur	218	1,004	6	1	644	2	1	...	...	...	313	924	2	...	869
Total Province	59,386	19,459	10,993	639	93,785	237	53	11	...	357	4,048	7,862	160	1,220	8,619

TABLE XV.

OCCUPATION OR MEANS OF LIVELIHOOD.

PART II.—DISTRIBUTION OF OCCUPATIONS BY DISTRICTS.

DISTRICT OR STATE.	CLASS D.—PREPARATION AND SUPPLY OF MATERIAL SUBSTANCES—*contd.*														
	Order VII.—Food, Drink and Stimulants—*contd.*														
	Sub-order 18.—Provision of Vegetable Food—*contd.*														
	98. Grain parchers.					99. Makers of sugar, molasses and gur by hand.					100. Oil-pressers.				
	Actual workers.				Dependents.	Actual workers.				Dependents.	Actual workers.				Dependents.
	Total		Partially Agriculturists.			Total.		Partially Agriculturists.			Total.		Partially Agriculturists.		
	Males.	Females.	Males.	Females.	Both sexes.	Males.	Females.	Males.	Females.	Both sexes.	Males.	Females.	Males.	Females.	Both sexes.
	312	313	314	315	316	317	318	319	320	321	322	323	324	325	326
Cachar Plains	13	243	...	1	55	21	41	...	...	12	9	5	...	...	5
Sylhet	293	498	50	4	703	198	48	29	...	426	341	100	140	...	830
Total Surma Valley... ...	306	741	50	5	758	219	89	29	...	438	350	105	140	...	835
Goalpara	18	412	...	4	159	72	2	...	...	20	1	21	1	...	10
Kamrup	13	107	...	...	37	2	9	...	...	6	147	10	1	1	338
Darrang	7	16	...	...	18	...	...	...	...	...	64	...	...	...	9
Nowgong	13	34	1	...	17	...	1	...	...	2	29	3	...	...	72
Sibsagar	11	80	1	1	28	3	1	...	...	5	70	52	3	...	72
Lakhimpur	71	118	1	2	111	30	9	6	...	17	100	45	...	...	213
Total Brahmaputra Valley ...	133	767	3	7	370	107	22	6	...	50	411	131	5	1	714
Total Plains	439	1,508	53	12	1,128	326	111	35	...	488	761	236	145	1	1,549
Lushai Hills	...	...	...	...	...	...	...	...	...	...	...	...	...	...	...
North Cachar	2	...	...	...	...	...	...	...	...	...	...	...	...	...	...
Naga Hills	...	...	...	...	...	...	...	...	...	...	...	...	...	...	...
Khasi and Jaintia Hills ...	..	...	...	...	...	...	...	...	...	...	...	...	...	...	...
Garo Hills	...	72	...	...	70	...	...	...	...	...	6	...	...	...	17
Total Hill Districts ...	2	72	...	...	70	...	...	...	...	...	6	...	...	...	17
Manipur	31	494	...	...	177	2	57	...	...	15	5	...	...	...	2
Total Province	472	2,074	53	12	1,375	328	168	35	...	503	772	236	145	1	1,568

TABLE XV.

OCCUPATION OR MEANS OF LIVELIHOOD.

PART II.—DISTRIBUTION OF OCCUPATIONS BY DISTRICTS.

CLASS D.—PREPARATION AND SUPPLY OF MATERIAL SUBSTANCES—*contd.*

Order VII.—Food, Drink and Stimulants—*contd.*

Sub-order 18.—Provision of Vegetable Food—*contd.*

DISTRICT OR STATE	101. Oil sellers.					102. Rice-pounders and hu skers.					104. Sweetmeat sellers.				
	Actual workers.				Dependents.	Actual workers.				Dependents.	Actual workers.				Dependents.
	Total.		Partially Agriculturists.			Total.		Partially Agriculturists.			Total.		Partially Agriculturists.		
	Males.	Females.	Males.	Females.	Both sexes.	Males.	Females.	Males.	Females.	Both sexes.	Males.	Females.	Males.	Females.	Both sexes.
	327	328	329	330	331	332	333	334	335	336	337	338	339	340	341
Cachar Plains	29	13	...	...	7	24	643	1	...	393	115	6	...	1	55
Sylhet	1,668	109	478	1	2,966	378	8,621	4	43	4,894	418	12	53	...	447
Total Surma Valley ...	1,697	122	478	1	2,973	402	9,264	5	43	5,287	533	18	53	1	502
Goalpara	65	283	1	...	225	12	526	...	...	173	81	8	1	...	66
Kamrup	547	89	41	...	1,969	48	568	...	16	501	91	31	3	2	115
Darrang	26	35	8	...	54	4	7	...	...	11	65	27	2	...	31
Nowgong	16	1	...	...	2	2	31	...	...	20	36	11	...	2	29
Sibsagar	298	8	...	...	74	15	43	2	...	39	101	36	1	...	41
Lakhimpur	94	12	...	1	86	41	81	...	...	27	125	38	1	...	75
Total Brahmaputra Valley ...	1,046	428	50	1	2,410	122	1,256	2	16	771	499	151	8	4	351
Total Plains	2,743	550	528	2	5,383	524	10,520	7	59	6,058	1,032	169	61	5	853
Lushai Hills	...	...	...	...	...	...	...	...	...	...	1	...	...	...	...
North Cachar	...	...	...	...	...	...	...	...	...	...	22	...	...	...	7
Naga Hills	...	...	...	...	...	...	...	...	...	...	7	...	...	...	...
Khasi and Jaintia Hills ...	...	...	...	...	...	...	...	...	...	...	13	...	...	...	6
Garo Hills	36	11	...	...	33	...	403	...	...	50	...	2	...	...	19
Total Hill Districts	36	11	...	...	33	...	403	...	...	50	43	2	...	...	32
Manipur	56	72	...	1	82	1	27	...	...	6	...	2	...	...	...
Total Province	2,835	633	528	3	5,498	525	10,950	7	59	6,114	1,075	173	61	5	885

TABLE XV.

OCCUPATION OR MEANS OF LIVELIHOOD.

PART II.—DISTRIBUTION OF OCCUPATIONS BY DISTRICTS.

DISTRICT OF STATE.	CLASS D.—PREPARATION AND SUPPLY OF MATERIAL SUBSTANCES—*contd.*														
	Order VII.—Food, Drink and Stimulants—*contd.*														
	Sub-order 18.—Provision of Vegetable Food—*concld.*										Sub-order 19.—Provision of Drink, Condiments and Stimulants.				
	105. Vegetable and fruit sellers.					Total Sub-order 18.					123. Cardamom, betel-leaf and arecanut-sellers.				
	Actual workers.				Dependents.	Actual workers.				Dependents.	Actual workers.				Dependents.
	Total.		Partially Agriculturists.			Total.		Partially Agriculturists.			Total.		Partially Agriculturists.		
	Males.	Females.	Males.	Females.	Both sexes.	Males.	Females.	Males.	Females.	Both sexes.	Males.	Females.	Males.	Females.	Both sexes.
	342	343	344	345	346	347	348	549	350	351	352	353	354	355	356
Cachar Plains	55	150	...	1	67	631	2,797	2	26	1,164	432	118	2	...	177
Sylhet	202	227	18	...	530	4,290	10,299	887	51	12,112	3,149	565	678	11	6,557
Total Surma Valley... ...	257	377	18	1	597	4,921	13,096	889	77	13,276	3,581	683	680	11	6,734
Goalpara	75	283	...	...	112	828	5,309	12	1,172	2,241	356	523	4	22	651
Kamrup	44	114	1	79	90	2,170	1,199	61	114	6,818	461	508	8	16	1,253
Darrang	6	34	...	...	18	390	178	17	...	271	23	53	...	...	41
Nowgong	10	55	...	...	47	270	250	10	4	398	100	440	5	...	235
Sibsagar	43	10	...	...	13	757	380	10	4	422	78	148	2	1	93
Lakhimpur	38	43	1	...	48	804	396	10	3	870	83	114	...	...	85
Total Brahmuputra Valley ...	216	539	2	79	328	5,219	7,712	120	1,297	11,020	1,101	1,786	19	39	2,358
Total Plains	473	916	20	80	925	10,140	20,808	1,009	1,374	24,296	4,682	2,469	699	50	9,092
Lushai Hills	...	1	...	...	1	1	1	...	...	1	...	...	...	...	...
North Cachar	4	2	...	...	...	87	2	3	...	17	4	...	4	...	...
Naga Hills	6	1	...	...	1	16	1	...	...	1	13	1	...	...	
Khasi and Jaintia Hills ...	35	7	3	2	34	179	155	10	7	293	107	383	9	19	270
Garo Hills	2	...	...	...	...	46	588	...	...	189	8	30	...	...	39
Total Hill Districts	47	11	3	2	36	329	747	13	7	501	132	414	13	19	315
Manipur	9	483	...	...	135	426	2,064	6	1	1,289	335	1,331	2	1	801
Total Province	529	1,410	23	82	1,096	10,895	23,619	1,028	1,382	26,086	5,149	4,214	714	70	10,208

TABLE XV.

OCCUPATION OR MEANS OF LIVELIHOOD.

PART II.—DISTRIBUTION OF OCCUPATIONS BY DISTRICTS.

DISTRICT OR STATE.	CLASS D.—PREPARATION AND SUPPLY OF MATERIAL SUBSTANCES—*contd.*														
	Order VII.—Food, Drink and Stimulants—*contd.*														
	Sub-order 19.—Provision of Drink, Condiments and Stimulants—*contd.*														
	124. Grocers and general condiment dealers.					126. Opium, bhang, ganja, etc., sellers.					127.—Salt makers.				
	Actual workers.				Dependents.	Actual workers.				Dependents.	Actual workers.				Dependents.
	Total.		Partially Agriculturists.			Total.		Partially Agriculturists.			Total.		Partially Agriculturists.		
	Males.	Females.	Males.	Females.	Both sexes.	Males.	Females.	Males.	Females.	Both sexes.	Males.	Females.	Males.	Females.	Both sexes.
	357	358	359	360	361	362	363	364	365	366	367	368	369	370	371
Cachar Plains	841	61	31	1	436	21	...	...	...	6	...	...	...	...	...
Sylhet	3,843	337	507	...	6,151	50	...	1	...	130	...	...	...	...	...
Total Surma Valley... ...	4,684	398	538	1	6,587	71	...	1	...	136	...	...	...	...	...
Goalpara	887	239	27	...	1,070	13	...	...	...	20	...	...	...	...	...
Kamrup	708	159	9	...	1,318	43	...	4	...	63	...	...	...	...	...
Darrang	384	49	23	...	136	21	...	2	...	14	...	...	...	...	...
Nowgong	364	149	27	1	179	12	...	3	...	15	...	...	...	...	...
Sibsagar	620	478	10	3	548	34	...	...	...	34	10	...	...	...	...
Lakhimpur	469	110	15	...	171	18	...	1	...	17	18	...	...	...	...
Total Brahmaputra Valley ...	3,432	1,184	111	4	3,422	141	...	10	...	163	28	...	...	...	...
Total Plains	8,116	1,582	649	5	10,009	212	...	11	...	299	28	...	...	...	...
Lushai Hills	1	...	...	...	...	...	...	...	...	...	...	...	...	...	...
North Cachar	66	...	15	...	7	...	...	...	...	...	...	...	...	...	...
Naga Hills	3	...	...	...	...	...	...	...	...	...	...	...	...	...	...
Khasi and Jaintia Hills ...	328	618	14	42	641	3	...	...	...	...	...	...	...	...	...
Garo Hills	21	7	...	...	42	...	...	...	...	...	...	...	...	...	...
Total Hill Districts	419	625	29	42	690	3	...	...	...	...	...	...	...	...	...
Manipur	23	75	...	...	60	...	...	...	...	...	78	361	1	...	162
Total Province	8,558	2,282	678	47	10,759	215	...	11	...	299	106	361	1	...	162

TABLE XV.

OCCUPATION OR MEANS OF LIVELIHOOD.

PART II.—DISTRIBUTION OF OCCUPATIONS BY DISTRICTS.

DISTRICT OR STATE.	CLASS D.—PREPARATION AND SUPPLY OF MATERIAL SUBSTANCES—*contd.*														
	Order VII.—Food, Drink and Stimulants—*contd.*														
	Sub-Order 19.—Provision of Drink, Condiments and Stimulants—*contd.*														
	128. Salt sellers.					130. Tobacco and snuff sellers.					133. Wine and spirit distillers.				
	Actual workers.				Dependents.	Actual workers.				Dependents.	Actual workers.				Dependents.
	Total.		Partially Agriculturists.			Total.		Partially Agriculturists.			Total.		Partially Agriculturists.		
	Males.	Females.	Males.	Females.	Both sexes.	Males.	Females.	Males.	Females.	Both sexes.	Males.	Females.	Males.	Females.	Both sexes.
	372	373	374	375	376	377	378	379	380	381	382	383	384	385	386
Cachar Plains	...	...	...	...	...	36	3	...	...	44	16	...	...	...	13
Sylhet	323	11	167	...	179	311	10	41	...	567	6	...	...	...	2
Total Surma Valley ...	323	11	167	...	179	347	13	41	...	611	22	...	...	...	15
Goalpara	10	2	1	...	100	74	10	...	...	119	5	...	...	...	6
Kamrup	188	4	2	3	52	17	13	...	...	30	2	...	...	...	1
Darrang	8	...	1	...	19	33	2	...	...	43	2	...	...	...	...
Nowgong	1	...	...	...	...	...	2	...	...	...	...	...	...	...	...
Sibsagar	...	7	...	...	2	33	15	...	...	54	19	...	...	...	7
Lakhimpur	...	...	...	...	...	46	13	...	...	45	23	...	...	...	33
Total Brahmaputra Valley ...	207	13	4	3	173	203	60	...	...	291	51	...	...	...	47
Total Plains	530	24	171	3	352	550	73	41	...	902	73	...	...	...	62
Lushai Hills	...	...	...	...	...	...	...	...	...	...	...	...	...	...	...
North Cachar	...	...	...	...	...	...	...	...	...	...	...	...	...	...	...
Naga Hills	...	...	...	...	...	...	...	...	...	...	2	...	2	...	...
Khasi and Jaintia Hills ...	1	2	...	...	...	19	19	1	4	19	79	633	5	35	412
Garo Hills	...	...	...	...	...	...	...	...	...	1	4	...	...	...	...
Total Hill Districts ...	1	2	...	...	...	19	19	1	4	20	85	633	7	35	412
Manipur	37	526	...	...	185	5	283	...	...	64	...	8	...	...	7
Total Province	568	552	171	3	537	574	375	42	4	986	158	641	7	35	481

TABLE XV.

OCCUPATION OR MEANS OF LIVELIHOOD.

PART II.—DISTRIBUTION OF OCCUPATIONS BY DISTRICTS.

DISTRICT OR STATE.	CLASS D.—PREPARATION AND SUPPLY OF MATERIAL SUBSTANCES—*contd.*														
	Order VII.—Food, Drink and Stimulants—*concld.*														
	Sub-order 19.—Provision of Drink, Condiments and Stimulants—*concld.*										Total Order VII.				
	134. Wine and spirit sellers.					Total Sub-order 19.									
	Actual workers.				Dependents.	Actual workers.				Dependents.	Actual workers.				Dependents.
	Total.		Partially Agriculturists.			Total.		Partially Agriculturists.			Total.		Partially Agriculturists.		
	Males.	Females.	Males.	Females.	Both sexes.	Males.	Females.	Males.	Females.	Both sexes.	Males.	Females.	Males.	Females.	Both sexes.
	387	388	389	390	391	392	393	394	395	396	397	398	399	400	401
Cachar Plains	20	...	1	...	22	1,380	188	34	1	730	3,120	3,242	137	36	2,980
Sylhet	55	...	3	...	167	7,776	954	1,400	11	13,817	52,137	19,686	12,134	274	97,697
Total Surma Valley... ...	75	...	4	...	189	9,156	1,142	1,434	12	14,547	55,257	22,928	12,271	310	100,677
Goalpara	26	...	...	...	76	1,372	774	32	22	2,042	6,320	7,883	102	1,196	10,200
Kamrup	14	...	...	...	8	1,445	690	23	19	2,738	8,302	5,241	215	176	15,741
Darrang	24	...	1	...	8	496	104	27	...	261	2,756	1,233	196	44	2,035
Nowgong	18	...	1	...	...	495	591	36	1	429	2,154	1,329	147	56	1,640
Sibsagar	44	...	3	...	13	842	649	15	4	751	4,472	2,714	450	238	4,202
Lakhimpur	38	...	5	...	23	699	237	21	...	374	3,136	1,552	149	27	2,874
Total Brahmaputra Valley ...	164	...	10	...	128	5,349	3,045	154	46	6,595	27,140	19,952	1,259	1,737	36,692
Total Plains	239	...	14	...	317	14,505	4,187	1,588	58	21,142	82,397	42,880	13,530	2,047	137,369
Lushai Hills	6	78	...	3	37	7	78	...	3	37	57	87	2	4	49
North Cachar	3	...	...	...	...	81	...	20	...	7	466	13	61	1	79
Naga Hills	...	...	...	...	...	18	1	2	...	6	195	45	5	...	110
Khasi and Jaintia Hills ...	71	150	3	17	183	610	1,806	32	117	1,525	1,119	2,355	53	145	2,435
Garo Hills	...	...	...	...	...	33	37	...	...	82	657	739	...	...	695
Total Hill Districts	80	228	3	20	220	749	1,922	54	120	1,657	2,494	3,239	121	150	3,368
Manipur	14	384	...	...	56	492	2,968	3	1	1,335	1,136	6,036	15	3	3,268
Total Province	333	612	17	20	593	15,746	9,077	1,645	179	24,134	86,027	52,155	13,666	2,200	144,005

TABLE XV.

OCCUPATION OR MEANS OF LIVELIHOOD.

PART II.—DISTRIBUTION OF OCCUPATIONS BY DISTRICTS.

DISTRICT OR STATE.	CLASS D.—PREPARATION AND SUPPLY OF MATERIAL SUBSTANCES—*contd.*														
	Order VIII.—Light, Firing and Forage.														
	Sub-order 20.—Lighting.										Sub-order 21.—Fuel and Forage.				
	141. Petroleum refineries: workmen and other subordinates.					Total Sub-order 20.					147. Collieries: miners and other subordinates.				
	Actual workers.				Dependents.	Actual workers.				Dependents.	Actual workers.				Dependents.
	Total.		Partially Agriculturists.			Total.		Partially Agriculturists.			Total.		Partially Agriculturists.		
	Males.	Females.	Males.	Females.	Both sexes.	Males.	Females.	Males.	Females.	Both sexes	Males.	Females.	Males.	Females.	Both sexes.
	402	403	404	405	406	407	408	409	410	411	412	413	414	415	416
Cachar Plains	...	...	...	...	...	...	...	...	...	...	...	...	...	...	...
Sylhet	...	...	...	...	...	3	2	...	...	8	...	...	...	...	...
Total Surma Valley... ...	...	...	...	...	...	3	2	...	...	8	...	...	...	...	...
Goalpara	...	...	...	...	...	...	...	...	...	...	...	...	...	...	...
Kamrup	...	...	...	...	...	3	...	...	...	...	...	...	...	...	...
Darrang	...	...	...	...	...	1	...	...	...	...	...	...	...	...	...
Nowgong	...	...	...	...	...	...	...	...	...	...	...	...	...	...	...
Sibsagar	...	...	...	...	...	...	...	...	...	...	...	...	...	...	...
Lakhimpur	285	93	...	...	67	291	93	...	...	60	1,024	782	2	...	290
Total Brahmaputra Valley ...	285	93	...	...	67	295	93	...	...	60	1,024	782	2	...	290
Total Plains	285	93	...	...	67	298	95	...	...	77	1,024	782	2	...	290
Lushai Hills	...	...	...	...	...	...	...	...	...	...	...	...	...	...	...
North Cachar	...	...	...	...	...	...	...	...	...	...	...	...	...	...	...
Naga Hills	...	...	...	...	...	...		...	...	...	...	...	...	...	...
Khasi and Jaintia Hills ...	...	...	...	...	...	...	...	...	...	...	...	...	...	...	...
Garo Hills	...	...	...	...	...	...	...	...	...	...	...	...	...	...	...
Total Hill Districts	...	...	...	...	...	...	...	...	...	...	...	...	...	...	...
Manipur	...	...	...	...	...	11	34	...	...	25	...	...	...	...	...
Total Province	285	93	...	...	67	309	129	...	...	102	1,024	782	2	...	290

TABLE XV.

OCCUPATION OR MEANS OF LIVELIHOOD.

PART II.—DISTRIBUTION OF OCCUPATIONS BY DISTRICTS.

CLASS D.—PREPARATION AND SUPPLY OF MATERIAL SUBSTANCES.—*contd.*

Order VIII.—Light, Firing and Forage—*contd.*

DISTRICT OR STATE.	Sub-order 21.—Fuel and Forage—*contd.* 150. Fire-wood, charcoal and cowdung sellers. Actual workers. Total. Males.	Females.	Partially Agriculturists. Males.	Females.	Dependents. Both sexes.	Total Sub-order 21. Actual workers. Total. Males.	Females.	Partially Agriculturists. Males.	Females.	Dependents. Both sexes.	Total Order VIII. Actual workers. Total. Males.	Females.	Partially Agriculturists. Males.	Females.	Dependents. Both sexes.
	417	418	419	420	421	422	423	424	425	426	427	428	429	430	431
Cachar Plains	87	100	2	...	155	92	100	2	...	158	92	100	2	...	158
Sylhet	850	95	64	...	1,619	890	103	64	...	1,645	893	105	64	...	1,653
Total Surma Valley ...	937	195	66	...	1,774	982	203	66	...	1,803	985	205	66	...	1,811
Goalpara	35	114	...	...	109	41	114	...	...	114	41	114	...	...	114
Kamrup	134	193	...	...	175	136	193	...	...	179	139	193	...	...	179
Darrang	13	3	...	...	10	20	3	3	...	10	21	3	3	...	10
Nowgong	4	3	...	...	1	4	3	...	...	1	4	3	...	...	1
Sibsagar	15	2	...	...	10	19	2	...	...	16	19	2	...	...	16
Lakhimpur	59	13	1	...	46	1,097	795	9	...	339	1,388	888	9	...	408
Total Brahmaputra Valley ...	260	328	1	...	351	1,317	1,110	12	...	659	1,612	1,203	12	...	728
Total Plains	1,197	523	67	...	2,125	2,299	1,313	78	...	2,462	2,597	1,408	78	...	2,539
Lushai Hills	...	16	...	...	9	...	16	...	...	9	...	16	...	...	9
North Cachar	...	...	...	...	...	1	...	...	...	...	1	...	...	..	...
Naga Hills	8	2	...	...	...	8	2	...	...	...	8	2	...	...	...
Khasi and Jaintia Hills ...	65	90	10	12	84	78	138	10	12	125	78	138	10	12	125
Garo Hills	10	2	...	...	20	10	2	...	...	20	10	2	...	...	20
Total Hill Districts ...	83	110	10	12	113	97	158	10	12	154	97	158	10	12	154
Manipur	107	156	2	...	162	108	156	2	...	162	110	190	2	...	187
Total Province	1,837	789	79	12	2,400	2,504	1,627	90	12	2,778	2,813	1,756	90	12	2,880

TABLE XV.

OCCUPATION OR MEANS OF LIVELIHOOD.

PART II.—DISTRIBUTION OF OCCUPATIONS BY DISTRICTS.

CLASS D.—PREPARATION AND SUPPLY OF MATERIAL SUBSTANCES—*contd.*

Order IX.—Buildings.—*contd.*

Sub-order 22.—Building Materials.

DISTRICT OR STATE	155. Brick and tile makers.					157. Lime, chunam and shell burners.					158. Lime, chunam and shell sellers.				
	Actual workers.				Dependents.	Actual workers.				Dependents.	Actual workers.				Dependents.
	Total.		Partially Agriculturists.			Total.		Partially Agriculturists.			Total.		Partially Agriculturists.		
	Males.	Females.	Males.	Females.	Both sexes.	Males.	Females.	Males.	Females.	Both sexes.	Males.	Females.	Males.	Females.	Both sexes.
	432	433	434	435	436	437	438	439	440	441	442	443	444	445	446
Cachar Plains	32	1	...	...	5	...	...	...	...	...	14	...	...	...	5
Sylhet	75	32	4	..	36	73	...	14	...	173	124	1	35	...	217
Total Surma Valley ...	107	33	4	...	41	73	...	14	...	173	138	1	35	...	222
Goalpara	12	7	...	...	6	...	...	...	..	...	51	78	3	...	87
Kamrup	29	4	...	...	10	144	10	...	..	188	90	205	6	...	597
Darrang	..	2	...	...	.	..	...	...	...	...	7	32	3	...	38
Nowgong	28	26	..	15	6	.	...	...	...	...	2	28	...	...	14
Sibsagar	26	3	3	...	1	...	...	...	...	...	3	232	...	5	43
Lakhimpur	55	30	..	3	22	3	...	...	...	2	14	69	...	...	60
Total Brahmaputra Valley ...	150	72	3	18	45	147	10	...	...	190	167	644	12	5	749
Total Plains	257	105	7	18	86	220	10	14	...	363	305	645	47	5	971
Lushai Hills	...	...	...	...	...	...	...	...	...	...	...	...	..	...	...
North Cachar .	164	34	56	10	21	4	...	...	...	...	...	...	...	...	...
Naga Hills .	..	.	..	...	...	...	...	...	...	...	...	...	...	...	...
Khasi and Jaintia Hills ..	3	...	.	...	3	1	2	...	...	...	1	44	...	...	7
Garo Hills	.	..	..	...	...	...	...	...	...	...	...	...	...	...	...
Total Hill Districts ...	167	34	56	10	24	5	2	...	...	...	1	44	...	..	7
Manipur ...	29	..	...	...	31	4	2	1	.	3	3	42	...	...	13
Total Province	153	139	63	28	141	220	14	15	...	360	309	731	47	5	991

TABLE XV.

OCCUPATION OR MEANS OF LIVELIHOOD.

PART II.—DISTRIBUTION OF OCCUPATIONS BY DISTRICTS.

DISTRICT OR STATE.	CLASS D—PREPARATION AND SUPPLY OF MATERIAL SUBSTANCES—*contd.*														
	Order IX.—Buildings—*contd.*														
	Sub-order 22.—Building Materials—*contd.*										Sub-order 23.—Artificers in Building.				
	159. Thatch dealers.					Total Sub-order 22.					163. Masons and builders.				
	Actual workers.				Dependents.	Actual workers.				Dependents.	Actual workers.				Dependents.
	Total		Partially Agriculturists.			Total		Partially Agriculturists.			Total.		Partially Agriculturists.		
	Males.	Females.	Males.	Females.	Both sexes.	Males.	Females.	Males.	Females.	Both sexes.	Males.	Females.	Males.	Females.	Both sexes.
	447	448	449	450	451	452	453	454	455	456	457	458	459	460	461
Cachar Plains	16	..	...	...	7	62	1	...	...	17	72	2	3	...	83
Sylhet	26	...	3	...	73	378	33	65	...	625	376	...	66	...	464
Total Surma Valley... ...	42	...	3	...	80	440	34	65	...	642	448	2	69	...	547
Goalpara	103	26	1	...	44	167	111	4	...	137	105	...	...	...	104
Kamrup	14	1	...	1	43	277	220	6	1	748	78	...	...	..	70
Darrang	22	...	...	...	8	36	34	9	...	40	49	1	...	...	33
Nowgong	20	...	17	...	...	50	54	17	15	20	38	...	...	...	11
Sibsagar...	4	1	...	...	...	33	230	3	5	44	99	1	5	...	26
Lakhimpur	86	...	5	...	24	161	100	5	3	119	273	...	6	...	140
Total Brahamputra Valley ...	249	28	23	1	119	724	755	44	24	1,114	642	2	11	...	384
Total Plains	291	28	26	1	199	1,164	789	109	24	1,756	1,090	4	80	...	931
Lushai Hills	...	...	...	...	...	...	...	...	...	...	10	...	9	...	3
North Cachar	...	...	...	...	...	168	34	56	10	21	613	...	149	...	4
Naga Hills	...	...	...	...	...	3	...	...	...	...	...	...	...	...	3
Khasi and Jaintia Hills ...	...	...	...	...	...	195	68	2	...	255	127	1	5	...	197
Garo Hills	...	...	...	...	...	...	...	...	...	...	23	...	1	...	4
Total Hill Districts ...	...	...	...	...	...	366	102	58	10	276	773	1	164	...	211
Manipur	27	...	...	...	8	63	44	1	...	55	33	...	...	...	41
Total Province	318	28	26	1	207	1,593	935	168	34	2,087	1,896	5	244	...	1,183

TABLE XV.

OCCUPATION OR MEANS OF LIVELIHOOD.

PART II.—DISTRIBUTION OF OCCUPATIONS BY DISTRICTS.

DISTRICT OR STATE.	CLASS D.—PREPARATION AND SUPPLY OF MATERIAL SUBSTANCES—*contd.*														
	Order IX.—Buildings—*concld.*														
	Sub-order 23.—Artificers in Building—*contd.*										Total Order IX.				
	√ 165. Thatchers.					Total Sub-order 23.									
	Actual workers.				Dependents.	Actual workers.				Dependents.	Actual workers.				Dependents.
	Total.		Partially Agriculturists.			Total.		Partially Agriculturists.			Total.		Partially Agriculturists.		
	Males.	Females.	Males.	Females.	Both sexes.	Males.	Females.	Males.	Females.	Both sexes.	Males.	Females.	Males.	Females.	Both sexes.
	462	463	464	465	466	467	468	469	470	471	472	473	474	475	476
Cachar Plains	169	4	35	...	42	261	6	38	...	126	323	7	38	...	143
Sylhet	690	...	85	...	1,195	1,074	3	152	...	1,666	1,452	36	217	...	2,291
Total Surma Valley... ...	859	4	120	..	1,237	1,335	9	190	...	1,792	1,775	43	255	...	2,434
Goalpara	275	...	...	...	145	397	...	1	...	254	564	111	5	...	391
Kamrup	10	...	1	...	4	120	...	5	...	102	307	220	11	1	850
Darrang	08	..	2	...	16	147	1	2	...	51	183	35	11	...	97
Nowgong	84	...	...	...	24	122	...	...	...	35	172	54	17	15	55
Sibsagar	...	3	...	...	2	99	4	5	...	30	132	240	8	5	74
Lakhimpur	136	...	4	...	56	409	...	10	...	196	570	100	15	3	315
Total Brahmaputra Valley ...	612	3	7	...	247	1,294	5	23	...	668	2,018	760	67	21	1,782
Total Plains	1,471	7	127	...	1,484	2,629	14	213	...	2,460	3,793	803	322	24	4,216
Lushai Hills	1	...	1	...	...	13	...	10	...	3	13	...	10	...	3
North Cachar	83	1	15	...	7	696	1	164	...	11	864	35	220	10	32
Naga Hills	...	...	...	...	..	...	...	...	...	3	3	...	...	...	3
Khasi and Jainta Hills ...	...	...	...	..	...	128	1	5	...	201	323	69	7	...	456
Garo Hills	1	...	...	...	...	24	...	1	...	4	24	...	1	...	4
Total Hill Districts	85	1	16	...	7	861	2	180	...	222	1,227	104	238	10	498
Manipur...	21	...	...	...	28	73	...	...	...	85	136	44	1	...	140
Total Province	1,577	8	143		1,519	3,563	16	393	...	2,767	5,156	951	561	34	4,854

TABLE XV.

OCCUPATION OR MEANS OF LIVELIHOOD.

PART II.—DISTRIBUTION OF OCCUPATIONS BY DISTRICTS.

DISTRICT OR STATE.	CLASS D.—PREPARATION AND SUPPLY OF MATERIAL SUBSTANCES—*contd.*														
	Order X.—Vehicles and Vessels.														
	Sub-order 24.—Railway and Tramway Plant.					Sub order 25.—Carts, Carriages, etc.					Sub-order 26.—Ships and Boats.				
	Total Sub-order 24.					Total Sub-order 25.					✓ 175. Ship-wrights, boat-builders, etc.				
	Actual workers.				Dependents.	Actual workers.				Dependents.	Actual workers.				Dependents.
	Total.		Partially Agriculturists.			Total.		Partially Agriculturists.			Total.		Partially Agriculturists.		
	Males.	Females.	Males.	Females.	Both sexes.	Males.	Females.	Males.	Females.	Both sexes.	Males.	Females.	Males.	Females.	Both sexes.
	477	478	479	480	481	482	483	484	485	486	487	488	489	490	491
Cachar Plains	...	...	...	...	...	...	...	...	...	...	1	...	...	...	...
Sylhet	...	...	...	...	...	3	...	...	...	2	487	...	220	...	1,167
Total Surma Valley ...	...	...	...	...	...	3	...	...	...	2	488	...	220	...	1,167
Goalpara	...	...	...	...	...	30	...	...	...	5	23	...	...	...	34
Kamrup	...	...	...	...	...	26	...	11	...	14	57	...	...	...	28
Darrang	...	...	...	...	...	5	...	...	...	...	1	...	...	...	...
Nowgong	...	...	...	...	...	5	...	...	...	1	...	...	...	...	...
Sibsagar	2	...	...	...	...	11	...	...	...	3	11	...	...	...	...
Lakhimpur	227	...	7	...	15	7	...	...	...	...	7	...	...	...	4
Total Brahmaputra Valley ...	229	...	7	...	15	84	...	11	...	23	99	...	...	...	66
Total Plains	229	...	7	...	15	87	...	11	...	25	587	...	220	...	1,233
Lushai Hills	...	...	...	...	...	...	...	...	...	...	...	...	...	...	...
North Cachar	...	...	...	...	...	6	...	...	...	10	...	...	...	...	...
Naga Hills	...	...	...	...	...	...	...	...	...	...	2	...	...	...	...
Khasi and Jaintia Hills ...	...	...	...	...	...	...	...	...	...	...	...	...	...	...	...
Garo Hills	...	...	...	...	...	...	...	...	...	...	...	...	...	...	...
Total Hill Districts	...	...	...	...	...	6	...	...	...	10	2	...	...	...	...
Manipur	...	...	...	...	...	3	...	...	...	4	1	...	...	...	...
Total Province	229	...	7	...	15	96	...	11	...	39	590	...	220	...	1,233

TABLE XV.

OCCUPATION OR MEANS OF LIVELIHOOD.

PART II.—DISTRIBUTION OF OCCUPATIONS BY DISTRICTS.

DISTRICT OR STATE.	CLASS D.—PREPARATION AND SUPPLY OF MATERIAL SUBSTANCES—*contd.*														
	Order X.— Vehicles and Vessels—*contd.*										Order XI —Supplementary Requirements.				
	Sub-order 26.—Ships and Boats—*contd.*					Total Order X.					Sub-order 27.—Paper.				
	Total Sub-order 26.										Total Sub-order 27.				
	Actual workers.				Dependents.	Actual workers.				Dependents.	Actual workers.				Dependents.
	Total.		Partially Agriculturists.			Total.		Partially Agriculturists.			Total.		Partially Agriculturists.		
	Males.	Females.	Males.	Females.	Both sexes.	Males.	Females.	Males.	Females.	Both sexes.	Males.	Females.	Males.	Females.	Both sexes.
	492	493	494	495	496	497	498	499	500	501	502	503	504	505	506
Cachar Plains	1	...	...	...	...	1	...	...	...	...	...	...	...	...	...
Sylhet	487	...	220	...	1,167	490	...	220	...	1,169	4	...	...	...	...
Total Surma Valley ...	488	...	220	...	1,167	491	...	220	...	1,169	4	...	...	...	...
Goalpara	23	...	...	...	34	53	...	...	...	39	...	...	...	...	...
Kamrup	57	...	...	...	28	83	...	11	...	42	...	...	...	...	...
Darrang	1	...	...	...	...	6	...	...	...	...	...	...	...	...	...
Nowgong	...	...	...	...	...	5	...	...	...	1	...	...	...	...	...
Sibsagar	11	...	...	...	...	24	...	...	...	3	5	...	2	...	...
Lakhimpur	7	...	...	...	4	241	...	7	...	19	...	...	...	...	...
Total Brahmaputra Valley ...	99	...	...	...	66	412	...	18	...	104	5	...	2	...	...
Total Plains	587	...	220	...	1,233	903	...	238	...	1,273	9	...	2	...	...
Lushai Hills	...	...	...	...	...	...	...	...	...	...	...	...	...	...	...
North Cachar	...	...	...	...	...	6	...	...	...	10	...	...	...	...	...
Naga Hills	2	...	...	...	...	2	...	...	...	...	...	...	...	...	...
Khasi and Jaintia Hills ...	...	...	...	...	...	...	...	...	...	...	...	...	...	...	...
Garo Hills	...	...	...	...	..	...	...	...	...	...	1	...	...	...	...
Total Hill Districts	2	...	...	...	...	8	...	..	...	10	1	...	...	...	...
Manipur	1	...	...	...	...	4	...	...	...	4	...	...	...	...	...
Total Province	590	...	220	...	1,233	915	...	238	...	1,287	10	...	2	...	...

TABLE XV.

OCCUPATION OR MEANS OF LIVELIHOOD.

PART II.—DISTRIBUTION OF OCCUPATIONS BY DISTRICTS.

DISTRICT OR STATE.	CLASS D.—PREPARATION AND SUPPLY OF MATERIAL SUBSTANCES—*contd.*														
	Order XI.—Supplementary Requirements—*contd.*														
	Sub-order 28.—Books and Prints.										Sub-order 29.—Watches, Clocks and Scientific Instruments.				
	184. Printing presses workmen and other subordinates.					Total Sub-order 28.					Total Sub-order 29.				
	Actual workers.				Dependents.	Actual workers.				Dependents.	Actual workers.				Dependents.
	Total.		Partially Agriculturists.			Total.		Partially Agriculturists.			Total.		Partially Agriculturists.		
	Males.	Females.	Males.	Females.	Both sexes.	Males.	Females.	Males.	Females.	Both sexes.	Males.	Females.	Males.	Females.	Both sexes.
	507	508	509	510	511	512	513	514	515	516	517	518	519	520	521
Cachar Plains	2	...	...	...	2	3	...	...	...	2	2	...	...	...	5
Sylhet	9	...	1	...	3	17	...	2	...	14	11	...	...	...	24
Total Surma Valley ...	11	...	1	...	5	20	...	2	...	16	13	...	...	...	29
Goalpara	...	...	...	...	...	3	...	...	...	...	1	...	...	...	...
Kamrup	12	...	...	...	13	13	...	...	...	20	2	...	...	...	6
Darrang	...	...	...	...	...	17	...	...	...	6	2	...	...	...	...
Nowgong	1	...	...	...	...	1	...	...	...	...	...	...	...	...	...
Sibsagar	2	...	...	...	2	3	...	...	...	2	4	...	...	...	13
Lakhimpur	17	...	...	...	28	30	...	2	...	37	5	...	...	...	4
Total Brahmaputra Valley ...	32	...	...	...	43	67	...	2	...	65	14	...	...	...	23
Total Plains	43	...	1	...	48	87	...	4	...	81	27	...	...	...	52
Lushai Hills	...	...	...	...	...	...	...	...	...	...	...	...	...	...	...
North Cachar	...	...	...	...	...	...	...	...	...	...	...	...	...	...	...
Naga Hills	...	...	...	...	...	...	...	...	...	...	...	...	...	...	...
Khasi and Jaintia Hills ...	189	1	...	...	205	203	1	...	...	240	4	...	...	...	3
Garo Hills	...	...	...	...	...	...	...	...	...	...	...	...	...	...	...
Total Hill Districts	189	1	...	...	205	203	1	...	...	240	4	...	...	...	3
Manipur	...	...	...	...	...	...	...	...	...	...	1	...	...	...	...
Total Province	232	1	1	...	253	290	1	4	...	321	32	...	...	...	55

TABLE XV.

OCCUPATION OR MEANS OF LIVELIHOOD.

PART II.—DISTRIBUTION OF OCCUPATIONS BY DISTRICTS.

DISTRICT OR STATE.	CLASS D.—PREPARATION AND SUPPLY OF MATERIAL SUBSTANCES—*contd.*														
	Order XI.—Supplementary Requirements—*contd.*														
	Sub-order 30.—Carving and Engraving.					Sub-order 31.—Toys and Curiosities.					Sub-order 32.—Music and Musical Instruments.				
	Total Sub-order 30.					Total Sub-order 31.					Total Sub-order 32.				
	Actual workers.				Dependents.	Actual workers.				Dependents.	Actual workers.				Dependents.
	Total.		Partially Agriculturists.			Total.		Partially Agriculturists.			Total.		Partially Agriculturists.		
	Males.	Females.	Males.	Females.	Both sexes.	Males.	Females.	Males.	Females.	Both sexes.	Males.	Females.	Males.	Females.	Both sexes.
	522	523	524	525	526	527	528	529	530	531	532	533	534	535	536
Cachar Plains	...	...	...	...	...	5	...	...	...	9	11	...	...	...	4
Sylhet	...	...	...	...	...	49	47	...	...	27	4	...	...	...	5
Total Surma Valley... ...	...	...	...	...	...	54	47	...	...	36	15	...	...	...	9
Goalpara	...	...	...	...	...	9	21	...	...	51	7	...	...	...	16
Kamrup	6	...	...	...	...	...	...	...	...	2	15	...	...	...	...
Darrang	...	...	...	...	...	...	...	...	...	...	8	...	...	...	...
Nowgong	...	...	...	...	...	4	...	...	...	2	4	...	...	...	3
Sibsagar	1	...	...	...	2	...	...	...	...	...	3	3	...	...	12
Lakhimpur	...	...	...	...	...	3	...	...	...	...	...	...	...	...	...
Total Brahmaputra Valley ...	7	...	...	...	2	16	21	...	...	55	37	3	...	...	31
Total Plains	7	...	...	...	2	70	68	...	...	91	52	3	...	...	40
Lushai Hills	...	...	...	...	...	...	...	...	...	...	...	...	...	...	...
North Cachar	...	...	...	...	...	...	...	...	...	...	...	...	...	...	...
Naga Hills	...	...	...	...	...	...	...	...	...	...	...	...	...	...	...
Khasi and Jaintia Hills ...	...	...	...	...	...	...	...	...	...	...	...	...	...	...	...
Garo Hills	...	...	...	...	...	1	...	...	...	...	4	...	...	...	...
Total Hill Districts	...	...	...	...	...	1	...	...	...	...	4	...	...	...	...
Manipur	...	...	...	...	...	28	4	...	...	28	12	3	...	...	19
Total Province	7	...	...	...	2	99	72	...	...	119	68	6	...	...	59

TABLE XV.

OCCUPATION OR MEANS OF LIVELIHOOD.

PART II.—DISTRIBUTION OF OCCUPATIONS BY DISTRICTS.

DISTRICT OR STATE.	CLASS D—PREPARATION AND SUPPLY OF MATERIAL SUBSTANCES—*contd.*														
	Order XI.—Supplementary Requirements—*contd.*														
	Sub-order 33.—Bangles, Necklaces, Beads, Sacred Thread, etc.										Sub-order 34.—Furniture.				
	217. Makers and sellers of spangles, lingams and sacred thread.					Total Sub-order 33.					Total Sub-order 34.				
	Actual workers.				Dependents.	Actual workers.				Dependents.	Actual workers.				Dependents.
	Total.		Partially Agriculturists.			Total.		Partially Agriculturists.			Total.		Partially Agriculturists.		
	Males.	Females.	Males.	Females.	Both sexes.	Males.	Females.	Males.	Females.	Both sexes.	Males.	Females.	Males.	Females.	Both sexes.
	537	538	539	540	541	542	543	544	545	546	547	548	549	550	551
Cachar Plains	21	41	...	...	3	31	48	...	...	18	7	...	...	...	4
Sylhet ...	334	94	60	...	535	455	162	64	...	709	1	...	...	...	...
Total Surma Valley ...	355	135	60	...	538	486	210	64	...	727	8	...	...	...	4
Goalpara	13	...	1	...	27	60	48	6	...	112	...	...	...	...	...
Kamrup	6	2	...	...	6	14	42	...	3	27	...	...	...	...	...
Darrang	...	...	...	...	...	...	9	...	...	...	...	...	...	...	...
Nowgong	...	...	...	...	...	4	2	...	...	...	...	...	...	...	...
Sibsagar	1	...	...	...	...	2	...	...	...	...	...	...	...	...	2
Lakhimpur	...	...	...	...	...	12	...	...	...	10	...	...	...	...	...
Total Brahmaputra Valley ...	20	2	1	...	33	92	101	6	3	149	...	...	...	...	2
Total Plains	375	137	61	...	571	578	311	70	3	876	8	...	...	...	6
Lushai Hills	...	...	...	...	...	...	...	...	...	...	...	...	...	...	...
North Cachar	...	...	...	...	...	3	...	...	...	...	...	...	...	...	...
Naga Hills	...	...	...	...	...	...	...	...	...	...	...	...	...	...	...
Khasi and Jaintia Hills ...	...	...	...	...	...	...	...	...	...	...	...	...	...	...	...
Garo Hills	...	...	...	...	...	...	...	...	...	...	...	...	...	...	...
Total Hill Districts	...	...	...	...	...	3	...	...	...	...	...	...	...	...	...
Manipur	1	5	...	...	4	88	64	...	...	145	7	...	...	..	3
Total Province	376	142	61	...	575	669	375	70	3	1,021	15	...	...	...	9

TABLE XV.

OCCUPATION OR MEANS OF LIVELIHOOD.

PART II.—DISTRIBUTION OF OCCUPATIONS BY DISTRICTS.

DISTRICT OR STATE	CLASS D.—PREPARATION AND SUPPLY OF MATERIAL SUBSTANCES—*contd.*														
	Order XI.—Supplementary Requirements—*contd.*														
	Sub-order 35.—Harness.					Sub-order 36.—Tools and Machinery.					Sub-order 37.—Arms and Ammunition.				
	Total Sub-order 35.					Total Sub-order 36.					Total Sub-order 37.				
	Actual workers.				Dependents.	Actual workers.				Dependents.	Actual workers.				Dependents.
	Total.		Partially Agriculturists.			Total.		Partially Agriculturists.			Total.		Partially Agriculturists.		
	Males.	Females.	Males.	Females.	Both sexes.	Males.	Females.	Males.	Females.	Both sexes.	Males.	Females.	Males.	Females.	Both sexes.
	552	553	554	555	556	557	558	559	560	561	562	563	564	565	566
Cachar Plains	...	...	...	...	...	14	...	...	...	14	16	...	...	...	2
Sylhet	1	...	...	...	1	56	...	19	...	142	28	...	...	...	73
Total Surma Valley ...	1	...	...	...	1	70	...	19	...	156	44	...	...	...	75
Goalpara...	...	...	...	...	...	1	...	...	...	...	3	...	...	...	13
Kamrup	...	...	...	...	...	43	2	...	...	40	12	...	...	...	28
Darrang...	...	...	...	...	...	1	...	...	...	...	3	...	...	..	2
Nowgong	...	...	...	...	...	...	...	...	...	...	5	...	...	...	3
Sibsagar.	..	...	...	...	...	1	...	...	...	...	11	...	...	...	...
Lakhimpur	4	...	...	...	...	17	...	...	...	1	6	...	...	...	5
Total Brahmaputra Valley ...	4	...	...	...	...	63	2	...	...	41	40	...	...	...	51
Total Plains	5	...	...	...	1	133	2	19	...	197	84	...	...	...	126
Lushai Hills ...	..	...	...	...	...	...	...	..	...	...	...	...	...	...	...
North Cachar	..	...	...	...	...	...	...	...	...	...	...	..	...	...	...
Naga Hills	...	...	...	...	...	...	..	...	...	...	...	...	..	...	...
Khasi and Jaintia Hill ...	...	..	...	..	...	2	...	...	...	2	3	...	...	...	25
Garo Hills	..	...	...	...	...	1	...	...	...	13	...	...	...	...	...
Total Hill Districts... ...	...	...	...	...	...	3	...	...	...	15	3	...	...	...	25
Manipur	9	...	1	...	4	31	73	2	...	49	...	...	...	...	...
Total Province	14	...	1	...	5	167	75	21	..	261	87	...	...	...	149

TABLE XV.

OCCUPATION OR MEANS OF LIVELIHOOD.

PART II.—DISTRIBUTION OF OCCUPATIONS BY DISTRICTS.

DISTRICT OR STATE.	CLASS D.—PREPARATION AND SUPPLY OF MATERIAL SUBSTANCES—*contd.*														
	Order XI.—Supplementary Requirements—*contd.*					Order XII.—Textile Fabrics and Dress.									
	Total Order XI.					Sub-order 38.—Wool and Fur.					Sub-order 39.—Silk.				
						Total Sub-order 38.					260. Silk carders, spinners and weavers; makers of silk braid and thread				
	Actual workers.				Dependents.	Actual workers.				Dependents.	Actual workers.				Dependents.
	Total.		Partially Agriculturists.			Total.		Partially Agriculturists.			Total.		Partially Agriculturists.		
	Males.	Females.	Males.	Females.	Both sexes.	Males.	Females.	Males.	Females.	Both sexes.	Males.	Females.	Males.	Females.	Both sexes.
	567	568	569	570	571	572	573	574	575	576	577	578	579	580	581
Cachar Plains	89	48	...	...	58	...	...	...	...	3	...	...	...	...	...
Sylhet	626	209	85	...	995	41	1	...	...	31	...	...	...	...	...
Total Surma Valley ...	715	257	85	...	1,053	41	1	...	...	34	...	...	...	...	...
Goalpara	84	69	6	...	192	3	...	...	...	...	...	...	...	...	...
Kamrup	105	44	...	3	123	14	1	...	...	4	56	15	2	...	66
Darrang	31	9	...	...	8	37	...	...	...	...	...	...	...	...	...
Nowgong	18	2	...	...	8	...	...	...	...	..	...	265	...	...	34
Sibsagar	30	3	2	...	31	...	5	...	...	2	5	1	...	...	...
Lakhimpur	77	...	2	...	57	...	...	...	...	...	...	...	...	...	...
Total Brahmaputra Valley ...	345	127	10	3	419	54	6	...	...	6	61	281	2	...	100
Total Plains	1,060	384	95	3	1,472	95	7	...	...	40	61	281	2	...	100
Lushai Hills	...	...	...	...	...	...	...	...	...	...	...	...	...	...	...
North Cachar	3	...	...	...	...	...	...	...	...	...	...	...	...	...	...
Naga Hills	...	...	...	...	...	...	...	...	...	...	...	...	...	...	...
Khasi and Jaintia Hills ...	212	1	...	...	268	...	6	...	...	3	...	...	...	...	...
Garo Hills	7	...	...	...	13	...	...	...	...	...	...	...	...	...	...
Total Hill Districts ...	222	1	...	...	281	...	6	...	...	3	...	...	...	...	...
Manipur	176	144	3	...	248	...	...	...	...	...	1	85	...	...	40
Total Province	1,458	529	98	3	2,001	95	13	...	...	43	62	366	2	...	140

TABLE XV.

OCCUPATION OR MEANS OF LIVELIHOOD.

PART II.—DISTRIBUTION OF OCCUPATIONS BY DISTRICTS.

DISTRICT OR STATE.	CLASS D.—PREPARATION AND SUPPLY OF MATERIAL SUBSTANCES—*contd.*														
	Order XII.—Textile Fabrics and Dress—*contd.*														
	Sub-order 39.—Silk—*contd.*										Sub-order 40.—Cotton.				
	√ 261. Sellers of raw silk, silk cloth, braid and thread.					Total Sub-order 39.					271. Cotton cleaners, pressers and ginners.				
	Actual workers.				Dependents.	Actual workers.				Dependents.	Actual workers.				Dependents.
	Total.		Partially Agriculturists.			Total.		Partially Agriculturists.			Total.		Partially Agriculturists.		
	Males.	Females.	Males.	Females.	Both sexes.	Males.	Females.	Males.	Females.	Both sexes.	Males.	Females.	Males.	Females.	Both sexes
	582	583	584	585	586	587	588	589	590	591	592	593	594	595	596
Cachar Plains	...	...	...	...	...	...	...	...	...	...	5	...	...	...	14
Sylhet	1	...	...	...	...	1	...	...	...	...	7	...	...	...	14
Total Surma Valley... ...	1	...	...	...	...	1	...	...	...	...	12	...	...	...	28
Goalpara	2	...	...	...	...	2	...	...	...	...	2	...	...	...	...
Kamrup	12	273	4	2	1,529	71	291	6	2	1,600	1	4	...	...	...
Darrang	4	...	...	...	...	4	...	...	...	...	1	...	...	...	...
Nowgong	...	...	...	...	...	...	265	...	...	34	4	...	...	...	...
Sibsagar	...	...	...	...	1	43	3	...	2	3	...	1	...	...	...
Lakhimpur	...	2	...	...	...	...	2	...	...	...	...	1	...	...	2
Total Brahmaputra Valley ...	18	275	4	2	1,530	120	561	6	4	1,637	8	6	...	...	2
Total Plains	19	275	4	2	1,530	121	561	6	4	1,637	20	6	...	...	30
Lushai Hills	...	...	...	...	...	...	...	...	...	...	...	2	...	...	2
North Cachar	...	...	...	...	...	...	...	...	...	...	...	...	...	...	...
Naga Hills	...	...	...	...	...	...	...	...	...	...	...	...	...	...	...
Khasi and Jaintia Hills ..	...	...	...	...	...	1	...	...	...	9	...	...	...	...	...
Garo Hills	...	...	...	...	...	...	...	...	...	...	...	...	...	...	...
Total Hill Districts	...	...	...	...	...	1	...	...	...	9	...	2	...	...	2
Manipur	1	22	...	...	10	2	167	...	...	55	4	2,973	...	...	239
Total Province	20	297	4	2	1,540	124	728	6	4	1,701	24	2,981	...	...	271

TABLE XV.

OCCUPATION OR MEANS OF LIVELIHOOD.

PART II.—DISTRIBUTION OF OCCUPATIONS BY DISTRICTS.

CLASS D.—PREPARATION AND SUPPLY OF MATERIAL SUBSTANCES—*contd.*

Order XII.—Textile Fabrics and Dress—*contd.*

Sub-order 40.—Cotton—*contd.*

DISTRICT OR STATE.	272. Cotton weavers: hand industry.					275. Cotton-spinners, sizers and yarn-beaters.					276. Cotton, yarn and thread sellers.				
	Actual workers.				Dependents.	Actual workers.				Dependents.	Actual workers.				Dependents.
	Total.		Partially Agriculturists.			Total.		Partially Agriculturists.			Total.		Partially Agriculturists.		
	Males.	Females.	Males.	Females.	Both sexes.	Males.	Females.	Males.	Females.	Both sexes.	Males.	Females.	Males.	Females.	Both sexes.
	597	598	599	600	601	602	603	604	605	606	607	608	609	610	611
Cachar Plains	39	1,286	...	11	169	...	173	...	...	17	15	5	...	...	6
Sylhet	1,323	1,268	187	10	2,418	25	1,337	...	9	1,021	1	17	...	2	3
Total Surma Valley ...	1,362	2,554	187	21	2,587	25	1,510	...	9	1,038	16	22	...	2	9
Goalpara	10	476	...	16	77	...	26	...	...	11	32	...	...	...	39
Kamrup	31	1,360	1	18	516	...	35	...	3	10	28	21	...	2	20
Darrang	...	30	...	...	11	...	...	...	...	...	6	5	...	...	...
Nowgong	29	406	3	28	40	...	4	...	...	...	...	...	...	...	...
Sibsagar	8	48	...	1	9	4	6	...	...	3	3	...	...	...	1
Lakhimpur	4	9	...	...	1	...	1	...	...	...	...	...	...	...	...
Total Brahmaputra Valley ...	82	2,329	4	63	654	4	72	...	3	24	69	26	...	2	60
Total Plains	1,444	4,883	191	84	3,241	29	1,582	...	12	1,062	85	48	...	4	69
Lushai Hills	1	11	...	2	6	1	...	...	...	...	...	...	...	...	...
North Cachar	12	3	...	...	2	...	...	...	...	...	...	4	...	...	7
Naga Hills	1	184	...	...	21	...	...	...	...	...	2	...	...	...	2
Khasi and Jaintia Hills ...	6	434	...	23	84	5	528	...	...	115	...	...	...	...	...
Garo Hills	12	26	...	...	14	...	...	...	...	...	...	7	...	...	6
Total Hill Districts ...	32	658	..	25	127	6	528	...	...	115	2	11	...	...	15
Manipur	126	17,758	...	3	3,032	111	16,546	...	2	2,133	21	210	...	...	69
Total Province	1,602	23,299	191	112	6,400	146	18,656	...	14	3,310	108	269	...	4	153

TABLE XV.

OCCUPATION OR MEANS OF LIVELIHOOD.

PART II.—DISTRIBUTION OF OCCUPATIONS BY DISTRICTS.

DISTRICT OR STATE.	CLASS D.—PREPARATION AND SUPPLY OF MATERIAL SUBSTANCES—*contd.*														
	Oder. XII.—Textile Fabrics and Dress—*contd.*														
	Sub-order 40.—Cotton—*concld.*					Sub-order 41.—Jute, Hemp, Flax, Coir, etc.									
	Total Sub-order 40.					490. Rope, sacking and net-makers.					Total Sub-order 41.				
	Actual workers.				Dependents.	Actual workers.				Dependents.	Actual workers.				Dependents.
	Total.		Partially Agriculturists.			Total.		Partially Agriculturists.			Total.		Partially Agriculturists.		
	Males.	Females.	Males.	Females.	Both sexes.	Males.	Females.	Males.	Females.	Both sexes.	Males.	Females.	Males.	Females.	Both sexes.
	612	613	614	615	616	617	618	619	620	621	622	623	624	625	626
Cachar Plains	72	1,473	...	11	212	1	5	...	...	...	2	34	...	...	3
Sylhet	1,382	2,662	192	21	3,470	29	377	...	...	92	36	390	...	...	102
Total Surma Valley ...	1,454	4,135	192	32	3,682	30	382	...	...	92	38	424	...	...	105
Goalpara	80	526	...	18	159	...	...	...	...	...	111	8	1	...	136
Kamrup	95	1,420	1	23	622	6	2	...	...	2	6	3	...	...	2
Darrang	7	35	...	...	11	...	...	...	...	...	1	...	...	...	...
Nowgong	33	410	3	28	40	1	...	1	...	...	1	...	1	...	...
Sibsagar	15	55	...	1	13	...	...	...	...	...	1	...	...	...	1
Lakhimpur	4	11	...	...	3	14	...	...	...	1	14	...	...	...	1
Total Brahmaputra Valley ...	234	2,457	4	70	848	21	2	1	...	3	134	11	2	..	140
Total Plains	1,688	6,592	196	102	4,530	51	384	1	...	95	172	435	2	...	245
Lushai Hills	2	13	...	2	8	...	...	...	...	...	...	...	...	...	...
North Cachar	12	7	...	...	9	...	...	...	...	...	...	...	...	...	...
Naga Hills	9	197	...	...	28	...	...	...	...	...	...	...	...	...	...
Khasi and Jaintia Hills ...	26	963	1	23	203	1	...	...	...	3	1	1	...	...	3
Garo Hills	16	33	...	...	26	...	...	...	...	...	...	...	...	...	...
Total Hill Districts ...	65	1,213	1	25	274	1	...	...	...	3	1	1	...	...	3
Manipur	264	37,504	...	5	5,487	4	7	...	...	4	5	7	...	...	4
Total Province	2,017	45,309	197	132	10,291	56	391	1	...	102	178	443	2	...	252

TABLE XV.

OCCUPATION OR MEANS OF LIVELIHOOD.

PART II.—DISTRIBUTION OF OCCUPATIONS BY DISTRICTS.

DISTRICT OR STATE.	CLASS D.—PREPARATION AND SUPPLY OF MATERIAL SUBSTANCES—*contd.*														
	Order XII.—Textile Fabrics and Dress—*contd.*														
	Sub-order. 42.—Dress.														
	304. Piece-goods dealers.					306. Tailors, milliners, dress-makers and darners.					Total Sub-order 42.				
	Actual workers.				Dependents.	Actual workers.				Dependents.	Actual workers.				Dependents.
	Total.		Partially Agriculturists.			Total.		Partially Agriculturists.			Total.		Partially Agriculturists.		
	Males.	Females.	Males.	Females.	Both sexes.	Males.	Females.	Males.	Females.	Both sexes.	Males.	Females.	Males.	Females.	Both sexes.
	627	628	629	630	631	632	633	634	635	636	637	638	639	640	641
Cachar Plains	505	6	10	...	170	279	38	3	...	148	807	47	13	...	343
Sylhet	1,409	209	264	2	1,767	882	102	71	...	1,490	2,340	343	336	4	3,359
Total Surma Valley	1,914	215	274	2	1,946	1,161	140	74	...	1,638	3,147	390	349	4	3,702
Goalpara	190	113	6	...	234	250	...	...	...	255	447	114	6	...	499
Kamrup	181	345	...	5	345	192	26	5	...	238	375	371	5	5	585
Darrang	231	7	7	...	49	204	10	4	...	185	435	17	11	...	234
Nowgong	13	...	...	...	4	148	22	1	...	177	162	22	1	...	187
Sibsagar	151	15	3	1	52	505	56	46	2	582	660	73	49	3	636
Lakhimpur	410	9	1	...	128	205	20	5	...	314	616	29	6	...	442
Total Brahmaputra Valley ...	1,176	489	17	6	812	1,504	134	61	2	1,751	2,695	626	78	8	2 583
Total Plains	3,090	704	291	8	2,758	2,665	274	135	2	3 389	5,842	1,016	427	12	6,285
Lushai Hills	...	...	...	...	...	9	...	...	...	2	9	...	...	...	2
North Cachar	20	9	1	...	3	44	1	7	...	2	64	10	8	...	5
Naga Hills	9	...	...	...	...	25	...	...	...	21	34	1	...	...	22
Khasi and Jaintia Hills ...	320	131	17	1	559	78	113	...	...	232	409	252	17	1	797
Garo Hills	3	17	...	...	2	4	...	...	...	5	7	17	...	...	7
Total Hill Districts	352	157	18	1	564	160	114	7	...	262	523	280	25	1	833
Manipur	104	994	3	...	391	140	1,229	1	2	483	246	2,277	4	2	895
Total Province	3,546	1,855	312	9	3,713	2,965	1,617	143	4	4,134	6,611	3,573	456	15	8,013

TABLE XV.

OCCUPATION OR MEANS OF LIVELIHOOD.

PART II.—DISTRIBUTION OF OCCUPATIONS BY DISTRICTS.

DISTRICT OR STATE	CLASS D.—PREPARATION AND SUPPLY OF MATERIAL SUBSTANCES—*contd.*														
	Order XII.—Textile Fabrics and Dress—*concld.*					Order XIII.—Metals and Precious Stones.									
						Sub-order 43.—Gold, Silver and Precious Stones.									
	Total Order XII.					317. Workers in gold, silver and precious stones					Total Sub-order 43				
	Actual workers.				Dependents.	Actual workers.				Dependents.	Actual workers.				Dependents.
	Total.		Partially Agriculturists.			Total.		Partially Agriculturists.			Total.		Partially Agriculturists.		
	Males.	Females.	Males.	Females.	Both sexes.	Males.	Females.	Males	Females.	Both sexes.	Males.	Females.	Males.	Females.	Both sexes.
	642	643	644	645	646	647	648	649	650	651	652	653	654	655	656
Cachar Plains	881	1,554	13	11	561	286	1	5	...	144	304	1	6	...	151
Sylhet	3,800	3,396	528	25	6,962	2,100	4	213	...	4,649	2,200	5	232	...	4,730
Total Surma Valley	4,681	4,950	541	36	7,523	2,386	5	218	...	4,793	2,504	6	238	...	4,881
Goalpara	643	648	7	18	794	541	11	65	...	854	543	11	65	...	861
Kamrup	561	2,086	12	30	2,813	965	45	21	1	1,938	965	45	21	1	1,938
Darrang	484	52	11	...	245	233	2	10	...	281	234	2	10	...	281
Nowgong	106	607	5	28	261	161	6	24	...	94	166	6	24	...	94
Sibsagar	719	136	40	6	655	487	36	176	4	700	507	36	177	4	705
Lakhimpur	634	42	6	...	446	277	...	13	...	237	328	...	13	...	258
Total Brahmaputra Valley ...	3,237	3,661	90	82	5,214	2,664	100	309	5	4,104	2,743	100	310	5	4,137
Total Plains	7,918	8,611	631	118	12,737	5,050	105	527	5	8,897	5,247	106	548	5	9,018
Lushai Hills	11	13	...	2	10	2	..	...	...	...	2	...	...	...	...
North Cachar	76	17	8	...	14	16	...	1	...	...	17	...	1	...	...
Naga Hills	43	198	...	...	50	9	...	...	...	12	22	1	...	...	21
Khasi and Jaintia Hills ...	437	1,222	18	24	1,015	125	1	4	...	91	133	6	6	...	110
Garo Hills	23	50	...	...	33	8	5	...	...	27	8	5	...	...	27
Total Hill Districts	590	1,500	26	26	1,122	160	6	5	...	130	182	12	7	...	158
Manipur	517	30,955	4	7	6,441	70	37	3	...	105	77	45	3	...	111
Total Province	9,025	50,066	661	151	20,300	5,280	148	535	5	9,132	5,506	163	558	5	9,287

TABLE XV.

OCCUPATION OR MEANS OF LIVELIHOOD.

PART II.—DISTRIBUTION OF OCCUPATIONS BY DISTRICTS.

DISTRICT OR STATE.	CLASS D.—PREPARATION AND SUPPLY OF MATERIAL SUBSTANCES—*contd.*														
	Order XIII.—Metals and Precious Stones—*contd.*														
	Sub-order 44.—Brass, Copper and Bell-metal.														
	322. Brass, copper and bell-metal workers.					323. Brass, copper and bell-metal sellers.					Total Sub-order 44.				
	Actual workers.				Dependents.	Actual workers.				Dependents.	Actual workers.				Dependents.
	Total.		Partially Agriculturists.			Total.		Partially Agriculturists.			Total.		Partially Agriculturists.		
	Males.	Females.	Males.	Females.	Both sexes.	Males.	Females.	Males.	Females.	Both sexes.	Males.	Females.	Males.	Females.	Both sexes.
	657	658	659	660	661	662	663	664	665	666	667	668	669	670	671
Cachar Plains	18	1	...	...	11	49	...	...	...	1	67	1	...	...	12
Sylhet	210	1	13	...	410	139	17	17	...	202	349	18	30	...	612
Total Surma Valley ...	228	2	13	...	421	188	17	17	...	203	416	19	30	...	624
Goalpara	4	...	...	...	8	55	1	...	...	40	59	1	...	...	48
Kamrup	735	67	13	...	1,631	29	26	...	...	130	764	93	13	...	1,761
Darrang	119	43	16	...	67	42	2	...	...	...	161	45	10	...	67
Nowgong	26	...	...	...	6	102	155	8	...	239	128	155	8	4	245
Sibsagar	217	18	31	...	245	52	9	2	4	49	269	27	33	..	294
Lakhimpur	56	...	2	...	10	6	...	...	...	6	62	...	2	...	10
Total Brahmaputra Valley ...	1,157	128	62	...	1,967	286	193	10	4	464	1,443	321	72	4	2,431
Total Plains	1,385	130	75	...	2,388	474	210	27	4	667	1,859	340	102	4	3,055
Lushai Hills	...	...	...	...	...	...	...	...	...	...	...	...	...	...	...
North Cachar	...	...	...	...	...	...	...	...	...	...	...	...	...	...	...
Naga Hills	...	...	...	...	...	...	...	...	...	..	...	...	...	...	...
Khasi and Jaintia Hills ...	2	.	...	...	...	...	...	...	...	3	2	...	...	...	3
Garo Hills	...	...	...	...	...	...	...	...	...	...	...	...	...	...	...
Total Hill Districts ...	2	...	...	...	...	...	...	...	...	3	2	...	...	...	3
Manipur	91	64	...	...	147	6	39	...	...	35	97	103	..	...	182
Total Province	1,478	194	75	...	2,535	480	249	27	4	705	1,958	443	102	4	3,240

TABLE XV.

OCCUPATION OR MEANS OF LIVELIHOOD.

PART II.—DISTRIBUTION OF OCCUPATIONS BY DISTRICTS.

CLASS D.—PREPARATION AND SUPPLY OF MATERIAL SUBSTANCES—*contd.*

Order XIII.—Metals and Precious Stones—*contd.*

DISTRICT OR STATE.	Sub-order 45.—Tin, Zinc, Quick silver and Lead. Total Sub-order 45. Actual workers. Total. Males.	Females.	Partially Agriculturists. Males.	Females.	Dependents. Both sexes.	Sub-order 46.—Iron and Steel. 328. Workers in iron and hardware. Actual workers. Total. Males.	Females.	Partially Agriculturists. Males.	Females.	Dependents. Both sexes.	329. Sellers of iron and hardware. Actual workers. Total. Males.	Females.	Partially Agriculturists. Males.	Females.	Dependents. Both sexes.
	672	673	674	675	676	677	678	679	680	681	682	683	684	685	686
Cachar Plains	25	...	3	...	17	140	1	6	...	32	160	30	5	...	133
Sylhet	30	...	1	...	25	1,408	31	286	...	2,628	884	193	54	...	2,033
Total Surma Valley ...	55	...	4	...	42	1,557	32	292	...	2,660	1,044	223	59	...	2,166
Goalpara	11	2	...	...	19	191	...	3	...	228	392	230	1	...	522
Kamrup	16	...	...	...	23	244	4	19	...	423	116	22	3	1	86
Darrang	1	...	...	...	...	60	...	2	...	23	79	75	2	2	100
Nowgong	1	...	...	...	...	39	4	3	...	34	51	29	3	...	135
Sibsagar	9	...	...	...	3	142	1	4	1	72	11	7	1	1	50
Lakhimpur	5	...	2	...	4	137	...	5	...	58	94	10	1	...	53
Total Brahmaputra Valley ...	43	2	2	...	49	813	9	36	1	838	743	373	11	4	946
Total Plains	98	2	6	...	91	2,370	41	328	1	3,498	1,787	596	70	4	3,112
Lushai Hills	...	...	...	...	...	118	...	78	...	142	...	..	...	...	...
North Cachar	...	...	...	...	...	70	...	5	...	7	4	...	1	...	...
Naga Hills	...	...	...	...	...	9	...	...	...	5	...	...	...	...	...
Khasi and Jaintia Hills ...	...	...	...	...	...	240	12	22	...	151	4	6	...	...	5
Garo Hills	...	..	...	...	...	6	55	...	...	7	5	...	..	...	...
Total Hill Districts	...	...	...	...	...	443	67	105	...	312	13	6	1	...	5
Manipur	...	...	...	...	...	120	59	...	...	219	14	2	...	...	8
Total Province	98	2	6	...	91	2,933	167	433	1	4,029	1,814	604	71	4	3,125

TABLE XV.

OCCUPATION OR MEANS OF LIVELIHOOD.

PART II.—DISTRIBUTION OF OCCUPATIONS BY DISTRICTS.

DISTRICT OR STATE.	CLASS D—PREPARATION AND SUPPLY OF MATERIAL SUBSTANCES—*contd.*														
	ORDER XIII—Metals and Precious Stones—*contd.*										ORDER XIV—Glass and Glassware				
	Sub-order 40—Iron and Steel—*contd.*					Sub-order 41—Other Metals					Sub-order 42—Glass and Glassware				
	Order XIII														
	Actual workers.				Dependents.	Actual workers.				Dependents.	Actual workers.				Dependents.
	Total.		Partially Agriculturists.			Total.		Partially Agriculturists.			Total.		Partially Agriculturists.		
	Males.	Females.	Males.	Females.	Both sexes.	Males.	Females.	Males.	Females.	Both sexes.	Males.	Females.	Males.	Females.	Both sexes.
	692	693	694	695	696	697	698	699	700	701	702	703	704	705	706
Cachar Plains ...	309	31	11	...	105	705	33	20	...	245	6	...	...	...	...
Sylhet ...	2,292	224	340	...	4,001	4,871	247	603	...	10,028	10	...	...	...	21
Total Surma Valley ...	2,601	255	351	...	4,826	5,576	280	623	...	10,373	10	...	...	...	21
Goalpara ...	583	230	4	...	750	1,166	244	69	...	1,678	...	...	...	...	...
Kamrup ...	360	26	22	1	509	2,105	104	56	2	4,231	1	...	...	...	...
Darrang ...	139	75	4	2	123	535	122	30	2	471	...	...	...	...	...
Nowgong ...	90	33	6	...	169	385	104	38	...	508	...	...	...	...	...
Sibsagar ...	153	8	5	2	122	938	71	215	10	1,124	...	...	...	...	...
Lakhimpur ...	231	10	6	...	111	626	10	23	...	389	1	...	...	...	...
Total Brahmaputra Valley ...	1,556	382	47	5	1,784	5,785	805	431	14	8,401	2	...	...	...	...
Total Plains ...	4,157	637	398	5	6,610	11,301	1,085	1,054	14	18,774	18	...	...	...	21
Lushai Hills ...	118	...	78	...	142	120	...	78	...	142	...	...	...	...	...
North Cachar ...	74	...	6	...	7	91	...	7	...	7	...	...	...	...	...
Naga Hills ...	9	...	...	...	5	31	1	...	...	26	...	...	...	...	...
Khasi and Jaintia Hills ...	244	18	22	...	156	379	24	28	...	266	...	...	...	...	...
Garo Hills ...	11	55	...	...	7	19	60	...	...	34	...	...	...	...	...
Total Hill Districts ...	450	73	106	...	317	640	85	113	...	478	...	...	...	...	...
Manipur ...	134	61	...	...	227	308	209	3	...	520	...	...	...	...	...
Total Province ...	4,747	771	504	5	7,154	12,309	1,379	1,170	14	19,772	18	...	...	...	21

TABLE XV.

OCCUPATION OR MEANS OF LIVELIHOOD.

PART II.—DISTRIBUTION OF OCCUPATIONS BY DISTRICTS.

DISTRICT OR STATE.	CLASS D.—PREPARATION AND SUPPLY OF MATERIAL SUBSTANCES.—*contd.*														
	Order XIV.—Glass, Earthen and Stoneware—*contd.*														
	Sub-order 48.—Earthen and Stone ware.														
	336. Potters and pot and pipe-bowl makers.					337. Sellers of pottery ware.					Total Sub-order 48				
	Actual workers.				Dependents.	Actual workers.				Dependents.	Actual workers.				Dependents.
	Total.		Partially Agriculturists			Total.		Partially Agriculturists.			Total.		Partially Agriculturists.		
	Males.	Females.	Males.	Females.	Both sexes.	Males.	Females.	Males.	Females.	Both sexes.	Males.	Females.	Males.	Females.	Both sexes.
	702	703	704	705	706	707	708	709	710	711	712	713	714	715	716
Cachar Plains	154	103	2	1	370	20	...	...	...	...	175	103	2	1	370
Sylhet	1,041	721	292	4	1,894	455	125	149	4	812	1,524	846	451	8	2,750
Total Surma Valley... ...	1,195	824	294	5	2,264	475	125	149	4	812	1,699	949	453	9	3,120
Goalpara	734	236	7	16	507	236	539	1	...	415	970	775	8	16	982
Kamrup	925	836	29	34	1,238	280	531	16	17	1,211	1,205	1,368	45	51	2,450
Darrang	76	7	8	...	15	117	190	18	...	197	193	197	26	...	212
Nowgong	74	222	59	38	115	...	6	...	...	1	74	228	59	38	116
Sibsagar	498	665	54	93	915	216	80	1	16	193	714	745	55	109	1,108
Lakhimpur	53	2	9	...	18	81	...	...	...	8	134	2	9	...	26
Total Brahmaputra Valley ...	2,360	1,968	166	181	2,868	930	1,346	36	33	2,025	3,290	3,315	202	214	4,894
Total Plains	3,555	2,792	460	186	5,132	1,405	1,471	185	37	2,837	4,989	4,264	655	223	8,014
Lushai Hills	2	4	...	1	4	...	...	...	...	...	2	4	...	1	4
North Cachar	1	...	...	...	...	...	...	...	...	...	1	...	...	...	...
Naga Hills	2	5	...	...	1	...	5	...	...	...	2	10	...	...	1
Khasi and Jaintia Hills ...	6	37	...	...	11	...	...	...	...	...	6	37	...	...	11
Garo Hills	3	1	2	...	...	...	...	...	...	...	3	1	2	...	...
Total Hill Districts	14	47	2	1	16	...	5	...	...	...	14	52	2	1	16
Manipur	12	296	...	...	75	3	115	...	...	29	16	411	...	...	107
Total Province	3,581	3,135	462	187	5,223	1,408	1,591	185	37	2,866	5,019	4,727	657	224	8,137

TABLE XV.

OCCUPATION OR MEANS OF LIVELIHOOD.

PART II.—DISTRIBUTION OF OCCUPATIONS BY DISTRICTS.

CLASS D.—PREPARATION AND SUPPLY OF MATERIAL SUBSTANCES—*contd.*

DISTRICT OR STATE.	Order XIV.—Glass, Earthen and Stone ware—*contd.* Total Order XIV. Actual workers. Total. Males.	Females.	Partially Agriculturists. Males.	Females.	Dependents. Both sexes.	Order XV.—Wood, Cane and Leaves, etc. Suborder 13.—Wood and Bamboos. 313. Saw-mills, Workmen and other subordinates. Actual workers. Total. Males.	Females.	Partially Agriculturists. Males.	Females.	Dependents. Both sexes.	314. Carpenters. Actual workers. Total. Males.	Females.	Partially Agriculturists. Males.	Females.	Dependents. Both sexes.
	717	718	719	720	721	722	723	724	725	726	727	728	729	730	731
Cachar Plains	181	103	2	1	370	16	7	...	...	7	281	...	9	...	272
Sylhet	1,534	846	451	8	2,771	...	...	...	...	...	1,741	...	285	...	3,141
Total Surma Valley... ...	1,715	949	453	9	3,141	16	7	...	...	7	2,022	...	294	...	3,413
Goalpara	970	775	8	16	982	...	...	...	...	...	414	...	2	...	265
Kamrup	1,206	1,368	45	51	2,450	...	...	...	...	...	549	1	14	...	855
Darrang	193	197	26	...	212	9	4	...	...	21	219	1	12	...	133
Nowgong	74	228	59	38	116	...	...	...	...	...	289	...	13	...	59
Sibsagar	714	745	55	109	1,108	...	...	...	...	...	438	...	31	...	343
Lakhimpur	135	2	9	...	26	194	123	...	...	108	802	1	42	...	533
Total Brahmaputra Valley ...	3,292	3,315	202	214	4,894	203	127	...	...	129	2,711	3	114	...	2,188
Total Plains	5,007	4,264	655	223	8,035	219	134	...	...	136	4,733	3	408	...	5,601
Lushai Hills	2	4	...	1	4	...	...	...	...	...	13	...	3	...	3
North Cachar	1	...	...	...	...	...	...	...	...	...	121	...	13	...	14
Naga Hills	2	10	...	...	1	1	...	...	...	...	48	...	...	...	19
Khasi and Jaintia Hills ...	6	37	...	...	11	...	...	...	...	...	362	1	...	...	389
Garo Hills	3	1	2	...	...	...	...	...	...	...	29	...	...	...	49
Total Hill Districts ...	14	52	2	1	16	1	...	...	...	...	573	1	16	...	474
Manipur	16	411	...	...	107	...	...	...	...	...	597	...	5	...	939
Total Province	5,037	4,727	657	224	8,158	220	134	...	...	136	5,903	4	429	...	7,014

TABLE XV.

OCCUPATION OR MEANS OF LIVELIHOOD.

PART II.—DISTRIBUTION OF OCCUPATIONS BY DISTRICTS.

CLASS D.—PREPARATION AND SUPPLY OF MATERIAL SUBSTANCES—*contd.*

Order XV.—Wood, Cane and Leaves, etc.—*contd.*

Sub-order 49.—Wood and Bamboos—*contd.*

DISTRICT OR STATE.	345. Dealers in timber and bamboos.					346. Wood-cutters and sawyers.					Total Sub-order 49.				
	Actual workers.				Dependents.	Actual workers.				Dependents.	Actual workers.				Dependents.
	Total.		Partially Agriculturists.			Total.		Partially Agriculturists.			Total.		Partially Agriculturists.		
	Males.	Females.	Males.	Females.	Both sexes.	Males.	Females.	Males.	Females.	Both sexes.	Males.	Females.	Males.	Females.	Both sexes.
	732	733	734	735	736	737	738	739	740	741	742	743	744	745	746
Cachar Plains	72	4	5	...	122	173	...	15	...	52	548	11	20	...	455
Sylhet	982	14	345	...	1,412	864	2	204	...	1,439	3,589	16	834	...	5,992
Total Surma Valley... ...	1,054	18	350	...	1,534	1,037	2	219	...	1,491	4,137	27	863	...	6,447
Goalpara	191	4	10	...	218	531	3	19	...	171	1,136	7	31	...	654
Kamrup	165	1	3	...	63	53	...	...	...	56	707	2	17	...	974
Darrang	...	...	...	...	1	56	...	...	...	25	284	5	12	...	183
Nowgong	1	...	...	...	...	34	1	3	...	9	324	1	16	...	68
Sibsagar...	19	...	...	...	1	95	2	7	...	42	553	2	39	...	386
Lakhimpur	11	...	1	...	16	302	...	21	...	60	1,317	124	67	...	725
Total Brahmaputra Valley ...	387	5	14	...	299	1,071	6	50	...	363	4,381	141	182	...	2990
Total Plains	1,441	23	364	...	1,833	2,108	8	269	...	1,854	8,518	168	1,045	...	9,437
Lushai Hills	...	...	...	...	...	24	...	1	...	5	37	...	4	...	8
North Cachar	6	...	6	...	2	254	6	121	...	34	381	6	140	...	50
Naga Hills	136	4	...	...	6	48	...	...	...	20	233	4	...		45
Khasi and Jaintia Hills ...	2	1	...	...	14	2	22	...	2	10	366	24	...	2	413
Garo Hills	...	32	...	...	2	...	...	...	...	...	29	32	...	...	51
Total Hill Districts	144	37	6	...	24	328	28	122	2	69	1,046	66	144	2	567
Manipur	28	43	1	...	50	103	64	...	...	83	728	107	6	...	1,072
Total Province	1,613	103	371	...	1,907	2,539	100	391	2	2,006	10,292	341	1,195	2	11,076

TABLE XV.

OCCUPATION OR MEANS OF LIVELIHOOD.

PART II.—DISTRIBUTION OF OCCUPATIONS BY DISTRICTS.

DISTRICT OR STATE.	CLASS D.—PREPARATION AND SUPPLY OF MATERIAL SUBSTANCES—*contd.*														
	Order XV.—Wood, Cane and Leaves, etc.—*concld.*														
	Sub-order 50.—Cane work, Matting and Leaves, etc.										Total Order XV.				
	347. Baskets, mats, fans, screens, broom, etc., makers and sellers.					Total Sub-order 50.									
	Actual workers.				Dependents.	Actual workers.				Dependents.	Actual workers.				Dependents.
	Total.		Partially Agriculturists.			Total.		Partially Agriculturists.			Total.		Partially Agriculturists.		
	Males.	Females.	Males.	Females.	Both sexes.	Males.	Females.	Males.	Females.	Both sexes.	Males.	Females.	Males.	Females.	Both sexes.
	747	748	749	750	751	752	753	754	755	756	757	758	759	760	761
Cachar Plains	410	94	26	3	98	410	113	26	3	121	958	124	55	3	576
Sylhet	1,852	3,831	220	1	2,927	1,877	3,833	220	1	2,955	5,466	3,849	1,054	1	8,947
Total Surma Valley ...	2,262	3,925	246	4	3,025	2,287	3,946	246	4	3,076	6,424	3,973	1,109	4	9,523
Goalpara	17	37	1	...	20	18	37	1	...	20	1,154	44	32	...	674
Kamrup	97	36	...	24	70	98	36	...	24	70	865	38	17	24	1,044
Darrang	30	27	5	1	13	30	27	5	1	13	314	32	17	1	196
Nowgong	42	8	...	...	11	42	8	...	...	11	360	9	16	...	79
Sibsagar	45	32	1	...	56	46	32	1	...	56	599	34	40	...	442
Lakhimpur	36	25	11	...	17	36	25	11	...	17	1,353	149	78	...	742
Total Brahmaputra Valley ...	267	165	18	25	187	270	165	18	25	187	4,651	306	200	25	3,177
Total Plains	2,529	4,090	264	29	3,212	2,557	4,111	264	29	3,263	11,075	4,279	1,309	29	12,700
Lushai Hills	5	...	...	...	7	5	...	...	...	7	42	...	4	...	15
North Cachar	...	...	...	...	...	...	...	...	...	...	381	6	140	...	50
Naga Hills	10	...	...	...	2	10	...	...	...	2	243	4	...	...	47
Khasi and Jaintia Hills ...	45	81	2	8	70	46	81	2	8	70	412	105	2	10	483
Garo Hills	91	58	...	...	81	91	58	...	...	81	120	90	...	...	132
Total Hill Districts ...	151	139	2	8	160	152	139	2	8	160	1,198	205	146	10	727
Manipur	146	79	1	...	110	164	96	1	...	137	892	203	7	...	1,209
Total Province	2,826	4,308	267	37	3,482	2,873	4,346	267	37	3,560	13,165	4,687	1,462	39	14,636

TABLE XV.

OCCUPATION OR MEANS OF LIVELIHOOD.

PART II.—DISTRIBUTION OF OCCUPATIONS BY DISTRICTS.

DISTRICT OR STATE.	CLASS D.—PREPARATION AND SUPPLY OF MATERIAL SUBSTANCES—*contd.*														
	Order XVI.—Drugs, Gums, Dyes, etc														
	Sub-order 51.—Gums, Wax, Resins and similar Forest Produce.					Sub-order 52.—Drugs, Dyes, Pigments, etc.					Total Order XVI.				
	Total Sub-order 51.					Total Sub-order 52.									
	Actual workers.				Dependents.	Actual workers.				Dependents.	Actual workers.				Dependents.
	Total.		Partially Agriculturists.			Total.		Partially Agriculturists.			Total.		Partially Agriculturists.		
	Males.	Females.	Males.	Females.	Both sexes.	Males.	Females.	Males.	Females.	Both sexes.	Males.	Females.	Males.	Females.	Both sexes.
	762	763	764	765	766	767	768	769	770	771	772	773	774	775	776
Cachar Plains	2	...	...	...	2	70	...	6	...	53	72	...	6	...	55
Sylhet	12	19	...	...	32	104	2	...	...	140	116	21	...	...	172
Total Surma Valley ...	14	19	...	...	34	174	2	6	...	193	188	21	6	...	227
Goalpara	58	...	2	...	160	4	1	...	...	...	62	1	2	...	160
Kamrup	2	4	...	...	11	11	6	...	...	9	13	10	...	...	20
Darrang	7	1	...	...	12	7	...	...	...	3	14	1	...	...	15
Nowgong	...	...	...	...	...	6	...	...	...	1	6	...	...	...	1
Sibsagar	1	...	...	...	...	54	1	...	...	3	55	1	...	...	3
Lakhimpur	48	1	5	...	3	34	...	...	...	2	82	1	5	...	5
Total Brahmaputra Valley ...	116	6	7	...	186	116	8	...	...	18	232	14	7	...	204
Total Plains	130	25	7	...	220	290	10	6	...	211	420	35	13	...	431
Lushai Hills	3	...	...	...	...	...	...	...	...	...	3	...	...	...	...
North Cachar	...	...	...	...	...	...	...	...	...	...	...	...	...	...	...
Naga Hills	...	3	...	...	2	1	...	...	...	...	1	3	...	...	2
Khasi and Jaintia Hills ...	27	7	3	...	41	11	...	1	...	5	38	7	4	...	46
Garo Hills	..	...	...	...	...	...	8	...	...	2	...	8	...	...	2
Total Hill Districts ...	30	10	3	...	43	12	8	1	...	7	42	18	4	...	50
Manipur	1	1	...	...	...	28	158	...	...	57	29	159	...	...	57
Total Province	161	36	10	...	263	330	176	7	...	275	491	212	17	...	538

TABLE XV.

OCCUPATION OR MEANS OF LIVELIHOOD.

PART II.—DISTRIBUTION OF OCCUPATIONS BY DISTRICTS.

CLASS D.—PREPARATION AND SUPPLY OF MATERIAL SUBSTANCES—*contd.*

Order XVII.—Leather, etc.

Sub-order 53.—Leather, Horn and Bones.

DISTRICT OR STATE.	387. Shoe, boot and sandal makers.					390. Sellers of hides, horns, bristles and bones.					Total Sub-order 53.				
	Actual workers.				Dependents.	Actual workers.				Dependents.	Actual workers.				Dependents.
	Total.		Partially Agriculturists.			Total.		Partially Agriculturists.			Total.		Partially Agriculturists.		
	Males.	Females.	Males.	Females.	Both sexes.	Males.	Females.	Males.	Females.	Both sexes.	Males.	Females.	Males.	Females.	Both sexes.
	777	778	779	780	781	782	783	784	785	786	787	788	789	790	791
Cachar Plains	101	2	4	...	145	106	14	7	...	128	209	16	11	...	304
Sylhet	131	14	11	...	253	1,898	94	105	...	2,664	2,050	108	119	...	2,932
Total Surma Valley ...	232	16	15	...	398	2,004	108	112	...	2,792	2,259	124	130	...	3,236
Goalpara	84	21	...	...	76	448	5	48	...	222	585	26	48	...	332
Kamrup	106	5	...	...	77	25	3	...	...	22	132	8	...	...	99
Darrang	49	5	...	...	8	27	...	...	...	5	79	5	...	...	13
Nowgong	144	5	4	...	43	104	2	19	...	41	248	7	23	...	84
Sibsagar	103	27	7	4	111	35	...	1	...	12	155	27	8	4	130
Lakhimpur	119	...	1	...	154	1	...	...	...	5	120	2	1	...	161
Total Brahmaputra Valley ...	605	63	12	4	469	640	10	68	...	307	1,319	75	80	4	819
Total Plains	837	79	27	4	867	2,644	118	180	...	3,099	3,578	199	210	4	4,055
Lushai Hills	3	...	...	...	...	...	...	...	...	...	3	...	...	...	...
North Cachar	11	...	1	...	1	13	...	2	...	1	24	...	3	...	2
Naga Hills	3	...	...	...	1	...	...	...	...	...	3	...	...	...	1
Khasi and Jaintia Hills ...	13	...	...	...	21	3	1	1	...	...	16	1	1	...	21
Garo Hills	...	2	...	...	...	21	...	2	...	3	23	7	2	...	13
Total Hill Districts	30	2	1	...	23	37	1	5	...	4	69	8	6	...	37
Manipur	51	3	...	1	69	...	...	...	...	...	51	3	...	1	69
Total Province	918	84	28	5	959	2,681	119	185	...	3,103	3,698	210	216	5	4,161

TABLE XV.

OCCUPATION OR MEANS OF LIVELIHOOD.

PART II.—DISTRIBUTION OF OCCUPATIONS BY DISTRICTS.

DISTRICT OR STATE.	CLASS D.—PREPARATION AND SUPPLY OF MATERIAL SUBSTANCES—*concld.*										CLASS E.—COMMERCE, TRANSPORT AND STORAGE.				
	Order XVII.—Leather, etc.—*contd.*					Total Class D.					Order XVIII.—Commerce.				
	Total Order XVII.										Sub-order 51.—Money and securities.				
											✓ 392. Bankers, money-lenders, etc.				
	Actual workers.				Dependents.	Actual workers.				Dependents.	Actual workers.				Dependents.
	Total.		Partially Agriculturists.			Total.		Partially Agriculturists.			Total.		Partially Agriculturists.		
	Males.	Females.	Males.	Females.	Both sexes.	Males.	Females.	Males.	Females.	Both sexes.	Males.	Females.	Males.	Females.	Both sexes.
	792	793	794	795	796	797	798	799	800	801	802	803	804	805	806
Cachar Plains	209	16	11	...	304	6,631	5,227	284	51	5,550	30	10	2	...	50
Sylhet	2,050	108	119	...	2,932	73,435	28,503	15,475	308	135,017	596	213	138	9	1,570
Total Surma Valley ...	2,259	124	130	...	3,236	80,066	33,730	15,759	359	141,167	626	223	140	9	1,620
Goalpara	585	26	48	...	332	11,972	9,915	279	1,230	15,556	24	11	...	...	46
Kamrup	132	8	...	...	90	13,908	9,372	307	287	27,502	51	22	14	...	157
Darrang	79	5	...	..	13	4,016	1,089	294	47	3,302	3	...	...	...	3
Nowgong	248	7	23	...	84	3,628	2,523	305	137	2,754	1	1	...	...	23
Sibsagar	155	27	8	4	130	7,857	3,973	827	372	7,788	2	3	...	...	1
Lakhimpur	120	2	1	...	161	8,362	2,746	304	30	5,442	21	2	...	...	17
Total Brahmaputra Valley ...	1,319	75	[illegible]	4	819	50,943	30,218	2,376	2,103	62,434	105	39	14	...	247
Total Plains	3,578	199	210	4	4,055	130,109	63,948	18,135	2,462	203,601	731	262	154	9	1,867
Lushai Hills	3	...	...	...	..	251	120	94	7	232	1	1	...	...	...
North Cachar	24	...	3	...	2	1,913	71	439	11	104	5	...	...	...	...
Naga Hills	3	...	...	...	1	531	263	5	...	240	...	...	...	...	...
Khasi and Jaintia Hills ...	16	1	1	...	21	3,029	3,959	123	191	5,129	8	15	...	1	22
Garo Hills	23	7	2	...	13	886	957	5	...	946	2	...	..	...	3
Total Hill Districts ...	69	8	6	...	37	6,601	5,370	666	209	6,741	16	16	...	1	25
Manipur	51	3	...	1	69	3,384	47,354	35	11	12,250	5	1	...	...	12
Total Province	3,698	210	216	5	4,161	140,094	116,672	18,836	2,682	222,592	752	279	154	10	1,904

TABLE XV.

OCCUPATION OR MEANS OF LIVELIHOOD.

PART II.—DISTRIBUTION OF OCCUPATIONS BY DISTRICTS.

DISTRICT OR STATE.	CLASS E.—COMMERCE, TRANSPORT AND STORAGE—*contd.*														
	Order XVIII.—Commerce—*contd.*														
	Sub-order 54.—Money and Securities—*contd.*					Sub-order 55.—General Merchandise.									
	Total Sub-order 54.					396. General merchants.					397. Merchants' managers, accountants, clerks, assistants, etc.				
	Actual workers.				Dependents.	Actual workers.				Dependents.	Actual workers.				Dependents.
	Total.		Partially Agriculturists.			Total.		Partially Agriculturists.			Total.		Partially Agriculturists.		
	Males.	Females.	Males.	Females.	Both sexes.	Males.	Females.	Males.	Females.	Both sexes.	Males.	Females.	Males.	Females.	Both sexes.
	807	808	809	810	811	812	813	814	815	816	817	818	819	820	821
Cachar Plains	44	11	2	...	58	26	...	...	...	16	40	...	1	...	55
Sylhet	598	213	138	9	1,580	220	21	93	...	445	276	...	73	...	372
Total Surma Valley... ...	642	224	140	9	1,638	246	21	93	...	461	316	...	74	...	427
Goalpara	47	11	...	...	49	86	7	4	...	119	184	...	1	...	71
Kamrup	54	22	14	...	157	154	...	...	...	309	77	...	...	...	54
Darrang	5	...	...	...	3	36	3	...	...	7	13	...	1	...	1
Nowgong	1	1	...	...	23	35	...	2	...	24	7	...	...	...	7
Sibsagar	2	3	...	...	1	45	...	1	...	34	72	...	...	...	6
Lakhimpur	22	2	...	...	17	128	...	1	...	42	37	...	...	...	25
Total Brahmaputra Valley ...	131	39	14	...	250	484	10	8	...	535	390	...	2	...	164
Total Plains	773	263	154	9	1,888	730	31	101	...	996	706	...	76	...	591
Lushai Hills	1	1	...	...	...	2	...	...	...	...	1	...	...	...	...
North Cachar	5	...	...	...	...	29	...	3	...	5	5	...	...	...	1
Naga Hills	...	...	...	...	...	16	...	...	...	24	5	...	...	...	2
Khasi and Jaintia Hills ...	8	15	...	1	22	6	12	...	...	36	7	...	...	...	15
Garo Hills	2	...	...	...	3	...	3	...	...	9	...	...	...	...	...
Total Hill Districts	16	16	...	1	25	53	15	3	...	74	18	...	...	...	18
Manipur	18	3	...	...	13	3	...	...	...	4	4	...	...	...	6
Total Province	807	282	154	10	1,926	786	46	104	...	1,074	728	...	76	...	615

TABLE XV.

OCCUPATION OR MEANS OF LIVELIHOOD.

PART II.—DISTRIBUTION OF OCCUPATIONS BY DISTRICTS.

DISTRICT OR STATE.	CLASS E.—COMMERCE, TRANSPORT AND STORAGE—*contd.*													
	Order XVIII.—Commerce—*contd.*													
	Sub-order 55.—General Merchandise—*contd.*					Sub-order 56.—Dealing, unspecified.								
	Total Sub-order 55.					✓ 398. Shop-keepers otherwise unspecified.					✓ 399. Shop-keepers' clerks, salesmen, etc.				
	Actual workers.				Dependents.	Actual workers.				Dependents.	Actual workers.				Dependents.
	Total.		Partially Agriculturists.			Total.		Partially Agriculturists.			Total.		Partially Agriculturists.		
	Males.	Females.	Males.	Females.	Both sexes.	Males.	Females.	Males.	Females.	Both sexes.	Males.	Females.	Males.	Females.	Both sexes.
	822	823	824	825	826	827	828	829	830	831	832	833	834	835	836
Cachar Plains	66	...	1	...	71	1,237	160	19	3	627	250	...	4	...	21
Sylhet	496	21	166	...	817	4,206	323	325	4	6,982	1,060	...	128	...	911
Total Surma Valley... ...	562	21	167	...	888	5,443	483	344	7	7,609	1,310	...	132	...	932
Goalpara	270	7	5	...	190	721	120	14	...	453	161	...	2	...	186
Kamrup	231	...	...	..	363	852	63	11	...	1,123	145	...	...	...	44
Darrang	49	3	1	...	8	764	80	26	2	300	249	...	...	...	20
Nowgong	42	...	2	...	31	465	45	16	...	325	199	...	...	...	16
Sibsagar	117	...	1	...	40	1,863	624	63	15	1,892	264	...	6	...	23
Lakhimpur	165	...	1	...	67	1,710	373	33	4	1,277	324	...	1	...	16
Total Brahmaputra Valley ...	874	10	10	...	699	6,375	1,305	163	21	5,370	1,342	...	9	...	305
Total Plains	1,436	31	177	...	1,587	11,818	1,788	507	28	12,979	2,652	...	141	.	1,237
Lushai Hills	3	...	..	...	...	51	22	2	...	34	11	...	...	...	1
North Cachar	34	...	3	...	6	600	23	170	2	52	23	...	1	...	...
Naga Hills	21	...	...	...	26	6	2	...	...	4	38	...	...	...	5
Khasi and Jaintia Hills ...	13	12	...	...	51	115	53	2	2	162	4	...	...	...	...
Garo Hills	...	3	...	...	9	63	24	...	...	96	6	...	...	...	2
Total Hill Districts	71	15	3	...	92	835	124	174	4	348	82	...	1	...	8
Manipur...	7	...	...	...	10	215	176	...	...	187	15	...	...	...	...
Total Province	1,514	46	180	...	1,689	12,868	2,088	681	32	13,514	2,749	...	142	...	1,245

TABLE XV.

OCCUPATION OR MEANS OF LIVELIHOOD.

PART II.—DISTRIBUTION OF OCCUPATIONS BY DISTRICTS.

DISTRICT OR STATE.	CLASS E.—COMMERCE, TRANSPORT AND STORAGE—*contd.*														
	Order XVIII.—Commerce—*contd.*														
	Sub-order 59.—Dealing, unspecified—*contd.*														
	400. Shop-keepers' and money-lenders' servants					401. Pedlars, hawkers, etc.					Total Sub-order 59				
	Actual workers.				Dependents.	Actual workers.				Dependents.	Actual workers.				Dependents.
	Total.		Partially Agriculturists.			Total.		Partially Agriculturists.			Total.		Partially Agriculturists.		
	Males.	Females.	Males.	Females.	Both sexes.	Males.	Females.	Males.	Females.	Both sexes.	Males.	Females.	Males.	Females.	Both sexes.
	837	838	839	840	841	842	843	844	845	846	847	848	849	850	851
Cachar Plains	350	5	3	...	34	...	...	...	...	...	1,837	165	26	3	682
Sylhet	1,223	8	60	...	777	7	2	...	...	59	6,496	333	513	4	8,729
Total Surma Valley ...	1,573	13	63	...	811	7	2	...	...	59	8,333	498	539	7	9,411
Goalpara	591	2	1	...	118	12	4	...	...	5	1,485	126	17	...	762
Kamrup	317	14	4	...	247	...	9	...	...	8	1,314	86	15	...	1,422
Darrang	136	3	...	...	8	...	...	...	...	...	1,149	83	26	2	328
Nowgong	94	6	6	...	22	...	99	...	1	44	758	150	22	1	407
Sibsagar	200	4	4	...	40	22	34	...	...	27	2,358	662	73	15	1,982
Lakhimpur	182	4	...	...	8	30	23	...	...	51	2,246	400	34	4	1,352
Total Brahmaputra Valley ...	1,529	33	15	...	443	64	169	...	1	135	9,310	1,507	187	22	6,253
Total Plains	3,102	46	78	...	1,254	71	171	...	1	194	17,643	2,005	726	29	15,664
Lushai Hills	7	...	...	...	...	...	...	...	...	...	69	22	2	...	35
North Cachar	29	...	1	...	...	2	...	1	...	...	654	23	173	2	52
Naga Hills	7	...	...	...	1	...	...	...	...	...	51	2	...	...	10
Khasi and Jaintia Hills ...	...	...	...	...	2	1	...	...	...	...	120	53	2	2	164
Garo Hills	17	...	1	...	4	...	...	...	...	...	86	24	1	...	102
Total Hill Districts	60	...	2	...	7	3	...	1	...	...	980	124	178	4	363
Manipur	3	...	...	...	...	...	...	...	...	...	233	176	...	...	187
Total Province	3,165	46	80	...	1,261	74	171	1	1	194	18,856	2,305	904	33	16,214

TABLE XV.

OCCUPATION OR MEANS OF LIVELIHOOD

PART II.—DISTRIBUTION OF OCCUPATIONS BY DISTRICTS.

DISTRICT OR STATE.	CLASS E.—COMMERCE, TRANSPORT AND STORAGE—*contd.* Order XVIII.—Commerce—*contd.* Sub-order 57.—Middlemen, Brokers and Agents.														
	404.—Farmers of pounds, tolls, ferries, markets, etc.					406.—Contractors for labour, emigration agents, etc.					407.—Contractors, otherwise unspecified.				
	Actual workers.				Dependents.	Actual workers.				Dependents.	Actual workers.				Dependents.
	Total.		Partially Agriculturists.			Total.		Partially Agriculturists.			Total.		Partially Agriculturists.		
	Males.	Females.	Males.	Females.	Both sexes.	Males.	Females.	Males.	Females.	Both sexes.	Males.	Females.	Males.	Females.	Both sexes.
	852	853	854	855	856	857	858	859	860	861	862	863	864	865	866
Cachar Plains	34	...	3	...	23	42	...	...	...	35	93	...	16	...	66
Sylhet	69	...	24	...	84	12	...	...	...	9	150	...	17	...	231
Total Surma Valley	103	...	27	...	107	54	...	...	...	44	243	...	33	...	297
Goalpara	92	3	...	...	94	29	...	1	...	20	58	...	1	...	63
Kamrup	8	2	...	...	20	8	...	1	...	10	62	1	2	...	175
Darrang	14	7	2	...	7	14	...	...	...	10	58	1	38	...	70
Nowgong	6	...	1	...	10	117	...	11	...	50	...	...	...	...	...
Sibsagar	29	4	...	...	23	13	...	2	...	1	183	...	10	...	123
Lakhimpur	20	...	...	...	25	7	...	...	...	16	253	...	2	...	135
Total Brahmaputra Valley ...	169	16	3	...	179	188	...	15	...	107	614	2	53	...	506
Total Plains	272	16	30	...	286	242	...	15	..	151	857	2	86	...	863
Lushai Hills	...	...	...	...	...	12	...	8	...	1	8	...	2	..	11
North Cachar	4	...	...	...	1	12	...	4	...	6	287	...	101	...	103
Naga Hills	1	...	...	...	...	1	...	...	...	9	21	...	7	...	43
Khasi and Jaintia Hills ...	9	2	...	1	10	16		...	...	9	127	6	2	...	228
Garo Hills	...	...	...	...	2	2	...	...	...	51	19	...	3	...	15
Total Hill Districts	14	2	...	1	13	43	...	12	...	76	462	6	115	...	400
Manipur	1	...	...	...	1	9	...	...	...	10	133	4	1	...	175
Total Province	287	18	30	1	300	294	...	27	...	237	1,452	12	202	...	1,438

TABLE XV.

OCCUPATION OR MEANS OF LIVELIHOOD.

PART II.—DISTRIBUTION OF OCCUPATIONS BY DISTRICTS.

DISTRICT OR STATE.	CLASS E.—COMMERCE, TRANSPORT AND STORAGE—*contd.*														
	Order XVIII.—Commerce—*contd.*										Order XIX.—Transport and Storage.				
	Sub-order 57.—Middlemen, Brokers and Agents—*contd.*					Total Order XVIII.					Sub-order 58.—Railway.				
	Total Sub-order 57.										411. Clerical staff on railways.				
	Actual workers.				Dependents.	Actual workers.				Dependents.	Actual workers.				Dependents.
	Total.		Partially Agriculturists.			Total.		Partially Agriculturists.			Total.		Partially Agriculturists.		
	Males.	Females.	Males.	Females.	Both sexes.	Males.	Females.	Males.	Females.	Both sexes.	Males.	Females.	Males.	Females.	Both sexes.
	867	868	869	870	871	872	873	874	875	876	877	878	879	880	881
Cachar Plains	193	...	19	...	140	2,140	176	48	3	951	9	...	...	...	...
Sylhet	240	...	43	...	337	7,830	567	860	13	11,403	16	...	...	...	13
Total Surma Valley ...	433	...	62	...	477	9,970	743	908	16	12,414	25	...	...	...	13
Goalpara	197	3	4	...	224	1,999	147	26	...	1,225	7	...	...	...	5
Kamrup	96	3	4	...	214	1,695	111	33	...	2,156	70	...	4	...	130
Darrang	93	8	40	...	93	1,296	94	67	2	432	8	...	5	...	7
Nowgong	125	...	13	...	60	926	151	37	1	521	25	...	...	...	22
Sibsagar	233	4	12	...	158	2,710	669	86	15	2,181	26	...	4	...	28
Lakhimpur	287	...	2	...	176	2,720	402	37	4	1,612	99	...	...	...	128
Total Brahmaputra Valley ...	1,031	18	75	...	925	11,346	1,574	286	22	8,127	235	...	13		320
Total Plains	1,464	18	137	...	1,402	21,316	2,317	1,194	38	20,541	260	...	13	...	333
Lushai Hills	24	...	10	...	12	97	23	12	...	47	...	...	...	...	...
North Cachar	323	...	113	...	112	1,016	23	289	2	170	97	...	9	...	23
Naga Hills	20	...	10	...	52	98	2	10	...	88	...	...	...	...	...
Khasi and Jaintia Hills ...	153	8	2	1	247	294	88	4	4	484	...	...	...	...	5
Garo Hills	21	...	3	...	68	109	27	4	...	182	...	...	...	...	...
Total Hill Districts ...	547	8	138	1	491	1,614	163	319	6	971	97	...	9	...	28
Manipur	145	4	1	...	188	403	183	1	...	398	...	...	...	.	...
Total Province	2,156	30	276	1	2,081	23,333	2,663	1,514	44	21,910	357	...	22	...	361

TABLE XV.

OCCUPATION OR MEANS OF LIVELIHOOD.

PART II.—DISTRIBUTION OF OCCUPATIONS BY DISTRICTS.

DISTRICT OR STATE.	CLASS E.—COMMERCE, TRANSPORT AND STORAGE—*contd.* Order XIX.—Transport and Storage—*contd.* Sub-order 58.—Railway—*contd.*														
	412. Stationmasters and assistants, inspectors, overseers, etc.					413. Guards, drivers, fire-men, etc.					414. Pointsmen, shunters, porters, signallers, etc.				
	Actual workers.				Dependents.	Actual workers.				Dependents.	Actual workers.				Dependents.
	Total.		Partially Agriculturists.			Total.		Partially Agriculturists.			Total.		Partially Agriculturists.		
	Males.	Females.	Males.	Females.	Both sexes.	Males.	Females.	Males.	Females.	Both sexes.	Males.	Females.	Males.	Females.	Both sexes.
	882	883	884	885	886	887	888	889	890	891	892	893	894	895	896
Cachar Plains	11	...	...	...	15	17	...	...	...	11	37	...	...	...	24
Sylhet	36	...	...	...	66	31	...	...	...	32	190	...	5	...	75
Total Surma Valley... ...	47	...	...	...	81	48	...	...	...	43	227	...	5	...	99
Goalpara	13	...	...	...	14	153	...	16	...	12	16	...	...	...	17
Kamrup	37	...	3	...	18	37	...	2	...	47	309	...	12	...	62
Darrang	32	...	...	...	16	15	...	4	...	7	23	...	...	...	4
Nowgong	28	...	...	...	8	1	...	...	...	11	81	...	1	...	31
Sibsagar	25	...	...	...	55	141	...	20	...	25	935	...	11	...	95
Lakhimpur	65	...	8	...	155	109	...	1	...	66	377	...	4	...	128
Total Brahmaputra Valley ...	200	...	11	...	266	456	...	43	...	168	1,741	...	28	...	337
Total Plains	247	...	11	...	347	504	...	43	...	211	1,968	...	33	...	436
Lushai Hills	...	...	...	...	...	...	...	...	...	...	...	...	...	...	...
North Cachar	92	...	10	...	6	39	...	15	...	15	415	...	137	...	49
Naga Hills	...	...	...	...	...	...	...	...	...	2	...	...	...	...	...
Khasi and Jaintia Hills ...	2	...	...	...	3	...	...	...	...	...	1	...	...	...	...
Garo Hills	...	...	...	...	...	...	...	...	...	...	...	...	...	...	...
Total Hill Districts... ...	94	...	10	...	10	39	...	15	...	17	416	...	137	...	49
Manipur...	...	...	...	...	...	...	...	...	...	...	...	...	...	...	...
Total Province	341	...	21	...	366	543	...	58	...	228	2,384	...	170	...	485

TAABLE XV.

OCCUPATION OR MEANS OF LIVELIHOOD.

PART II.—DISTRIBUTION OF OCCUPATIONS BY DISTRICTS.

CLASS I.—COMMERCE, TRANSPORT AND STORAGE—*contd.*

Order XIX.—Transport and Storage—*contd.*

DISTRICT OR STATE	Sub-order 58.—Railway—*contd.*										Sub-order 59.—Road.				
	√ 417. Railways, service unspecified					Total Sub-order 58.					√ 417. Cart-owners and drivers, carting agents, etc.				
	Actual workers.				Dependents.	Actual workers.				Dependents.	Actual workers.				Dependents.
	Total.		Partially Agriculturists.			Total.		Partially Agriculturists.			Total.		Partially Agriculturists.		
	Males.	Females.	Males.	Females.	Both sexes.	Males.	Females.	Males.	Females.	Both sexes.	Males.	Females.	Males.	Females.	Both sexes.
	897	898	899	900	901	902	903	904	905	906	907	908	909	910	911
Cachar Plains	6	...	..	...	5	81	...	...	...	59	102	...	1	...	257
Sylhet	36	...	1	...	65	309	...	6	...	251	125	5	12	...	194
Total Surma Valley ..	42	...	1	...	70	390	...	6	...	310	227	5	13	...	451
Goalpara	4	...	..	..	2	197	...	16	...	53	524	1	1	...	237
Kamrup	11	..	...	...	47	467	...	21	...	304	496	5	10	...	349
Darrang	...	..	...	..	...	81	...	9	...	37	544	18	6	...	243
Nowgong	5	...	.	...	7	140	...	1	...	79	562	...	14	...	173
Sibsagar	90	...	...	...	27	1,229	...	35	...	240	597	...	18	...	204
Lakhimpur	47	...	1	...	28	712	...	14	...	516	598	...	33	...	270
Total Brahmaputra Valley ...	157	...	1	...	111	2,826	...	96	...	1,229	3,321	24	82	...	1,566
Total Plains	199	...	2	...	181	3,216	...	102	...	1,539	3,548	29	95	...	2,017
Lushai Hills	...	...	...	...	...	...	...	...	...	...	...	...	...	...	...
North Cachar	482	...	102	...	32	1,137	...	274	...	138	108	...	16	...	37
Naga Hills	...	...	...	...	...	...	...	...	...	2	73	...	12	...	13
Khasi and Jaintia Hills ..	...	...	...	...	...	4	...	...	...	8	219	11	...	...	83
Garo Hills	...	...	...	...	...	...	...	...	...	...	38	...	...	...	37
Total Hill Districts	482	...	102	...	32	1,141	...	274	...	148	438	11	28	...	170
Manipur	...	...	...	...	...	...	...	...	...	...	574	2	13	...	226
Total Province	681	...	104	...	213	4,357	...	376	...	1,687	4,560	42	136	...	2,413

TABLE XV.

OCCUPATION OR MEANS OF LIVELIHOOD.

PART II.—DISTRIBUTION OF OCCUPATIONS BY DISTRICT.

DISTRICT OR STATE.	CLASS E.—COMMERCE, TRANSPORT AND STORAGE—*contd.* Order XIX.—Transport and Storage—*contd.* Sub-order 59.—Road—*contd.*														
	420. Palki, etc., bearers and owners.					421. Pack bullock-owners, drivers, etc.					422. Pack camel, elephant, mule, etc., owners and drivers.				
	Actual workers.				Dependents.	Actual workers.				Dependents.	Actual workers.				Dependents.
	Total.		Partially Agriculturists.			Total.		Partially Agriculturists.			Total.		Partially Agriculturists.		
	Males.	Females.	Males.	Females.	Both sexes.	Males.	Females.	Males.	Females.	Both sexes.	Males.	Females.	Males.	Females.	Both sexes.
	912	913	914	915	916	917	918	919	920	921	922	923	924	925	926
Cachar Plains	10	1	...	...	14	325	5	27	...	249	63	...	9	...	81
Sylhet	450	...	60	...	711	84	...	12	...	71	97	...	24	...	229
Total Surma Valley ...	460	1	60	...	725	409	5	39	...	320	160	...	33	...	310
Goalpara	355	...	...	...	64	...	...	...	...	...	130	...	1	...	86
Kamrup	5	...	...	...	9	...	...	...	...	...	116	...	...	...	100
Darrang	16	..	1	..	1	...	...	...	...	...	50	...	2	...	18
Nowgong	...	...	...	...	...	...	...	...	...	...	145	...	2	...	17
Sibsagar	11	...	...	...	2	...	...	...	...	...	116	1	6	1	49
Lakhimpur	78	..	2	...	12	...	...	...	...	...	144	...	...	...	80
Total Brahmaputra Valley ...	465	...	3	...	88	...	...	...	...	...	701	1	11	1	350
Total Plains	931	1	72	...	813	409	5	39	...	320	861	1	44	1	660
Lushai Hills	1	...	...	...	...	71	2	3	...	38	...	...	...	...	...
North Cachar	...	...	...	...	8	212	5	17	...	21	14	...	1	...	6
Naga Hills	...	...	...	...	...	...	...	...	...	...	8	...	4	...	...
Khasi and Jaintia Hills ...	..	..	..	..	...	...	...	...	...	8	9	...	7	...	...
Garo Hills	...	...	..	..	...	...	...	...	...	11	2	.	...	...	1
Total Hill Districts	1	..	...	...	8	283	7	20	...	78	33	...	12	...	7
Manipur	10	...	...	...	10	240	21	4	1	605	4	...	...	...	5
Total Province	942	1	72	...	831	941	33	63	1	1,093	898	1	56	1	672

TABLE XV.

OCCUPATION OR MEANS OF LIVELIHOOD.

PART II.—DISTRIBUTION OF OCCUPATIONS BY DISTRICTS.

DISTRICT OR STATE.	CLASS F. COMMERCE, TRANSPORT AND STORAGE—*contd.*														
	Order XIX.—Transport and Storage—*contd.*														
	Sub-order 59.—Road—*contd.*					Sub-order 60.—Water.									
	Total Sub-order 59.					425. Boat and barge owners, etc.					428. Ships' officers, engineers, mariners and fire-men.				
	Actual workers.				Dependents.	Actual workers.				Dependents.	Actual workers.				Dependents.
	Total.		Partially Agriculturists.			Total.		Partially Agriculturists.			Total.		Partially Agriculturists.		
	Males.	Females.	Males.	Females.	Both sexes.	Males.	Females.	Males.	Females.	Both sexes.	Males.	Females.	Males.	Females.	Both sexes.
	927	928	929	930	931	932	933	934	935	936	937	938	939	940	941
Cachar Plains	500	6	37	...	601	140	...	3	...	38	56	...	1	...	...
Sylhet	762	5	117	...	1,205	625	1	25	...	199	292	...	26	...	384
Total Surma Valley ...	1,262	11	154	...	1,806	765	1	28	...	237	348	...	27	...	384
Goalpara	1,065	1	2	...	389	267	4	...	...	104	193	...	20	...	44
Kamrup	628	5	10	...	492	35	...	...	...	62	186	...	36	...	55
Darrang	610	18	9	...	262	13	...	...	...	2	289	...	82	...	19
Nowgong	714	...	16	...	191	...	...	...	...	...	253	...	87	...	26
Sibsagar	724	1	24	1	345	228	...	1	...	3	245	...	17	...	15
Lakhimpur	825	...	35	...	368	114	...	26	...	10	537	...	19	...	53
Total Brahmaputra Valley ...	4,566	25	90	1	2,047	657	4	27	...	181	1,607	...	270	...	212
Total Plains	5,828	36	250	1	3,853	1,422	5	55	...	418	2,045	...	297	...	596
Lushai Hills	72	2	3	...	38	...	...	...	...	...	...	...	...	...	...
North Cachar	334	5	34	...	72	...	...	...	...	...	1	...	...	...	...
Naga Hills	81	...	16	...	13	...	...	...	...	...	...	...	...	...	...
Khasi and Jaintia Hills ...	229	11	7	...	94	...	...	...	...	...	13	...	...	...	2
Garo Hills	40	...	...	...	50	8	...	...	...	...	1	...	...	...	...
Total Hill Districts	756	18	60	...	267	8	...	...	...	...	15	...	...	...	2
Manipur	837	23	17	1	936	2	...	...	...	4	...	...	...	...	...
Total Province	7,421	77	327	2	5,056	1,432	5	55	...	422	2,060	...	297	...	598

TABLE XV.

OCCUPATION OR MEANS OF LIVELIHOOD.

PART II.—DISTRIBUTION OF OCCUPATIONS BY DISTRICTS.

DISTRICT OR STATE.	CLASS E.—COMMERCE, TRANSPORT AND STORAGE—*contd.*														
	Order XIX.—Transport and Storage—*contd.*														
	Sub-order 60.—Water—*contd.*														
	429. Boat and barge men.					430. Pilots.					Total Sub-order 60.				
	Actual workers.				Dependents.	Actual workers.				Dependents.	Actual workers.				Dependents.
	Total.		Partially Agriculturists.			Total.		Partially Agriculturists.			Total.		Partially Agriculturists.		
	Males.	Females.	Males.	Females.	Both sexes.	Males.	Females.	Males.	Females.	Both sexes.	Males.	Females.	Males.	Females.	Both sexes.
	942	943	944	945	946	947	948	949	950	951	952	953	954	955	956
Cachar Plains	369	...	44	...	27	3	...	...	...	...	588	...	48	...	83
Sylhet	3,442	1	422	...	2,084	30	...	...	...	32	4,430	2	477	...	2,730
Total Surma Valley ...	3,811	1	466	...	2,111	33	...	...	...	32	5,018	2	525	...	2,813
Goalpara	846	1	28	...	247	75	...	...	...	64	1,399	5	58	...	479
Kamrup	210	...	...	...	199	51	...	...	...	24	479	..	37	...	351
Darrang	9	...	...	...	4	51	...	...	...	28	372	...	82	...	65
Nowgong	20	...	1	...	5	11	...	...	...	4	286	...	88	...	35
Sibsagar	371	...	8	...	28	24	...	...	...	15	875	...	26	...	68
Lakhimpur	423	...	1	...	37	7	...	...	...	...	1,095	...	46	...	123
Total Brahmaputra Valley ...	1,879	1	38	...	520	219	...	...	...	135	4,506	5	337	...	1,121
Total Plains	5,690	2	504	...	2,631	252	...	...	...	167	9,524	7	862	...	3,934
Lushai Hills	5	...	1	...	...	...	...	...	...	...	5	...	1	...	...
North Cachar	5	...	...	...	...	3	...	...	...	...	9	...	...	...	...
Naga Hills	...	...	...	...	...	...	...	...	...	...	...	...	...	...	...
Khasi and Jaintia Hills ...	177	...	...	...	3	...	...	...	...	...	191	...	...	...	6
Garo Hills	...	...	...	...	...	...	...	...	...	...	9	...	...	...	...
Total Hill Districts	187	...	1	...	3	3	...	...	...	...	214	...	1	...	6
Manipur	1	...	...	...	...	...	...	...	...	...	3	...	...	...	4
Total Province	5,878	2	505	...	2,634	255	...	...	...	167	9,741	7	863	...	3,944

TABLE XV.

OCCUPATION OR MEANS OF LIVELIHOOD.

PART II.—DISTRIBUTION OF OCCUPATIONS BY DISTRICTS.

DISTRICT OR STATE.	CLASS E.—COMMERCE, TRANSPORT AND STORAGE—*contd.*														
	Order XIX.—Transport and Storage—*contd.*														
	Sub-order 61.—Messages.														
	433. Post office officers and superior staff.					434. Post office clerks, messengers, runners and other subordinates.					436. Telegraph: clerks, signalers, messengers and other subordinates.				
	Actual workers.				Dependents.	Actual workers.				Dependents.	Actual workers.				Dependents.
	Total.		Partially Agriculturists.			Total.		Partially Agriculturists.			Total.		Partially Agriculturists.		
	Males.	Females.	Males.	Females.	Both sexes.	Males.	Females.	Males.	Females.	Both sexes.	Males.	Females.	Males.	Females.	Both sexes.
	957	958	959	960	961	962	963	964	965	966	967	968	969	970	971
Cachar Plains	31	...	..	...	24	133	...	5	...	53	32	...	...	...	21
Sylhet	98	...	14	...	147	209	...	31	...	203	20	...	1	...	17
Total Surma Valley ...	129	...	14	...	171	342	...	36	...	256	52	...	1	...	38
Goalpara	10	...	...	...	25	86	...	...	...	93	13	...	...	...	9
Kamrup	30	...	...	...	72	114	...	2	...	93	74	...	3	...	76
Darrang	14	...	...	...	13	51	...	4	...	21	6	...	...	...	21
Nowgong	23	...	3	...	16	123	..	16	...	23	8	...	...	...	7
Sibsagar	50	...	3	...	104	162	...	8	...	41	21	...	...	...	22
Lakhimpur	34	...	2	...	24	105	...	8	...	28	31	...	4	...	25
Total Brahmaputra Valley ...	161	...	8	...	254	641	...	38	...	299	153	...	7	...	160
Total Plains	290	...	22	...	425	983	...	74	...	555	205	...	8	...	198
Lushai Hills	6	...	...	...	8	43	...	17	...	4	41	...	3	...	1
North Cachar	6	...	...	...	8	35	...	2	...	...	16	...	...	...	5
Naga Hills	1	...	...	...	...	60	...	...	...	20	4	...	...	..	...
Khasi and Jaintia Hills ...	3	...	...	...	7	31	...	3	...	31	7	...	...	...	3
Garo Hills	1	...	...	...	...	5	...	1	...	2	...	...	...	...	...
Total Hill Districts	17	...	...	...	23	174	...	23	...	57	68	...	3	...	9
Manipur	6	...	...	...	...	69	...	...	...	32	2	...	...	...	7
Total Province	313	...	22	...	448	1,226	...	97	...	644	275	...	11	...	214

TABLE XV.

OCCUPATION OR MEANS OF LIVELIHOOD.

PART II.—DISTRIBUTION OF OCCUPATIONS BY DISTRICTS.

DISTRICT OR STATE.	CLASS E.—COMMERCE, TRANSPORT AND STORAGE—*contd.*														
	Order XIX.—Transport and Storage—*contd.*														
	Sub-order 61.—Messages—*contd.*					Sub-order 62.—Storage and Weighing.									
	Total Sub-order 61.					441. Porters.					Total Sub-order 62.				
	Actual workers.				Dependents.	Actual workers.				Dependents.	Actual workers.				Dependents.
	Total.		Partially Agriculturists.			Total.		Partially Agriculturists.			Total.		Partially Agriculturists.		
	Males.	Females.	Males.	Females.	Both sexes.	Males.	Females.	Males.	Females.	Both sexes.	Males.	Females.	Males.	Females.	Both sexes.
	972	973	974	975	976	977	978	979	980	981	982	983	984	985	986
Cachar Plains	198	...	5	...	99	1	...	...	...	...	27	...	...	...	15
Sylhet	335	...	47	...	376	168	2	1	...	55	191	2	6	...	220
Total Surma Valley	533	...	52	...	475	169	2	1	...	55	218	2	6	...	235
Goalpara	112	...	...	...	139	75	...	...	...	4	115	...	...	...	78
Kamrup	224	...	5	...	249	125	2	9	...	33	153	2	10	...	43
Darrang	71	...	4	...	55	22	...	...	...	16	28	...	...	...	16
Nowgong	155	...	19	...	53	...	...	...	...	...	1	...	1	...	1
Sibsagar	252	...	11	...	225	2	...	1	...	...	23	...	1	...	4
Lakhimpur	174	...	14	...	80	15	12	...	1	27	63	12	...	1	31
Total Brahmaputra Valley ...	988	...	53	...	801	239	14	10	1	80	383	14	12	1	173
Total Plains	1,521	...	105	...	1,276	408	16	11	1	135	601	16	18	1	408
Lushai Hills	92	...	20	...	13	5	...	...	...	...	9	...	...	...	...
North Cachar	60	...	2	...	13	...	...	...	...	...	56	...	9	...	10
Naga Hills	60	...	...	...	20	...	...	...	...	...	1	...	...	...	...
Khasi and Jaintia Hills ...	43	...	3	...	41	649	484	15	6	794	649	484	15	6	794
Garo Hills	6	...	1	...	2	...	...	...	...	...	...	...	...	...	...
Total Hill Districts ...	267	...	26	...	89	654	484	15	6	794	715	484	24	6	804
Manipur	80	...	...	...	39	...	...	...	...	...	1	...	...	...	...
Total Province	1,868	...	131	...	1,404	1,062	500	26	7	929	1,317	500	42	7	1,212

TABLE XV.

OCCUPATION OR MEANS OF LIVELIHOOD.

PART II.—DISTRIBUTION OF OCCUPATIONS BY DISTRICTS.

DISTRICT OR STATE.	CLASS E.—COMMERCE, TRANSPORT AND STORAGE—*concld.*										CLASS F.—PROFESSIONS.				
	Order XIX.—Transport and Storage—*concld.*					Total Class E.					Order XX.—Learned and Artistic Professions.				
	Total Order XIX.										Sub-order 63.—Religion.				
											444. Priests, ministers, etc.				
	Actual workers.				Dependents.	Actual workers.				Dependents.	Actual workers.				Dependents.
	Total.		Partially Agriculturists.			Total.		Partially Agriculturists.			Total.		Partially Agriculturists.		
	Males.	Females.	Males.	Females.	Both sexes.	Males.	Females.	Males.	Females.	Both sexes.	Males.	Females.	Males.	Females.	Both sexes.
	987	988	989	990	991	992	993	994	995	996	997	998	999	1000	1001
Cachar Plains	1,394	6	90	...	857	3,534	182	138	3	1,808	715	50	57	...	946
Sylhet	6,027	9	653	...	4,782	13,857	576	1,513	13	16,245	9,062	773	1,528	12	18,951
Total Surma Valley ...	7,421	15	743	...	5,639	17,391	758	1,651	16	18,053	9,777	823	1,585	12	19,897
Goalpara	2,888	6	76	...	1,138	4,887	153	102	...	2,363	616	32	63	2	933
Kamrup	1,951	7	83	...	1,439	3,646	118	116	...	3,595	2,014	70	346	6	3,889
Darrang	1,162	18	104	...	435	2,458	112	171	2	867	199	8	104	...	293
Nowgong	1,296	...	125	...	359	2,222	151	162	1	880	267	25	91	5	423
Sibsagar	3,103	1	97	1	882	5,813	670	183	16	3,063	490	57	117	23	676
Lakhimpur	2,869	12	109	1	1,118	5,589	414	146	5	2,730	202	3	19	3	188
Total Brahmaputra Valley ...	13,269	44	594	2	5,371	24,615	1,618	880	24	13,498	3,788	195	740	39	6,402
Total Plains	20,690	59	1,337	2	11,010	42,006	2,376	2,531	40	31,551	13,565	1,018	2,325	51	26,299
Lushai Hills	178	2	24	...	51	275	25	36	...	98	124	5	74	1	90
North Cachar	1,596	5	319	...	233	2,612	28	608	2	403	12	...	...	...	...
Naga Hills	148	...	16	...	35	246	2	26	...	123	10	2	...	...	12
Khasi and Jaintia Hills ...	1,116	495	25	6	943	1,410	583	29	10	1,427	56	5	3	...	68
Garo Hills	55	...	1	...	52	164	27	5	...	234	18	5	...	...	33
Total Hill Districts	3,093	502	385	6	1,314	4,707	665	704	12	2,285	220	17	77	1	203
Manipur	921	23	17	1	979	1,324	206	18	1	1,377	904	78	17	1	1,327
Total Province	24,704	584	1,739	9	13,303	48,037	3,247	3,253	53	35,213	14,689	1,113	2,419	53	27,829

TABLE XV.

OCCUPATION OR MEANS OF LIVELIHOOD.

PART II.—DISTRIBUTION OF OCCUPATIONS BY DISTRICTS.

DISTRICT OR STATE.	CLASS F.—PROFESSIONS—*contd.*														
	Order XX.—Learned and Artistic Professions—*contd.*														
	Sub-order 63.—Religion—*contd.*														
	446. Religious mendicants, inmates of monasteries, convents, etc.					447. Church, temple, burial, or burning-ground service, pilgrim conductors, undertakers, etc.					449. Astrologers, diviners, horoscope-makers, etc.				
	Actual workers.				Dependents.	Actual workers.				Dependents.	Actual workers.				Dependents.
	Total.		Partially Agriculturists.			Total.		Partially Agriculturists.			Total.		Partially Agriculturists.		
	Males.	Females.	Males.	Females.	Both sexes.	Males.	Females.	Males.	Females.	Both sexes.	Males.	Females.	Males.	Females.	Both sexes.
	1002	1003	1004	1005	1006	1007	1008	1009	1010	1011	1012	1013	1014	1015	1016
Cachar Plains	8	...	...	...	2	29	2	...	...	18	22	...	...	...	...
Sylhet	56	24	3	...	133	106	5	5	...	153	271	...	12	...	871
Total Surma Valley ...	64	24	3	...	135	135	7	5	...	171	293	...	12	...	871
Goalpara	10	3	...	...	6	9	...	...	...	4	21	...	...	...	16
Kamrup	26	1	1	...	18	294	35	9	...	427	98	...	7	...	222
Darrang	5	...	...	...	...	3	1	...	...	1	4	...	...	...	...
Nowgong	13	...	...	...	2	22	...	...	...	11	4	...	...	...	6
Sibsagar	95	...	2	...	11	221	21	12	9	478	17	...	...	...	16
Lakhimpur	60	6	4	1	39	30	1	5	...	7	2	...	...	...	...
Total Brahmaputra Valley ...	209	10	7	1	76	579	58	26	9	928	146	...	7	...	260
Total Plains	273	34	10	1	211	714	65	31	9	1,099	439	...	19	...	1,131
Lushai Hills	1	...	...	...	...	...	...	...	...	...	...	...	...	...	...
North Cachar	7	1	...	...	...	4	...	1	...	2	...	...	...	...	...
Naga Hills	...	...	...	...	...	...	...	...	...	...	2	...	...	...	3
Khasi and Jaintia Hills ...	4	3	...	...	...	...	...	...	...	...	...	...	...	...	...
Garo Hills	...	...	...	...	...	...	...	...	...	...	...	...	...	...	...
Total Hill Districts ...	12	4	...	...	...	4	...	1	...	2	2	...	...	...	3
Manipur	1	...	...	...	...	239	15	7	...	298	...	...	...	...	...
Total Province	286	38	10	1	211	957	80	39	9	1,399	441	...	19	...	1,134

TABLE XV.

OCCUPATION OR MEANS OF LIVELIHOOD.

PART II.—DISTRIBUTION OF OCCUPATIONS BY DISTRICTS.

DISTRICT OR STATE.	CLASS F.—PROFESSIONS—*contd.*														
	Order XX.—Learned and Artistic Professions—*contd.*														
	Sub-order 63.—Religion—*contd.*					Sub-order 64.—Education.									
	Total Sub-order 63.					452. Principals, professors and teachers.					Total Sub-order 64.				
	Actual workers.				Dependents.	Actual workers.				Dependents.	Actual workers.				Dependents.
	Total.		Partially Agriculturists.			Total.		Partially Agriculturists.			Total.		Partially Agriculturists.		
	Males.	Females.	Males.	Females.	Both sexes.	Males.	Females.	Males.	Females.	Both sexes.	Males.	Females.	Males.	Females.	Both sexes.
	1017	1018	1019	1020	1021	1022	1023	1024	1025	1026	1027	1028	1029	1030	1031
Cachar Plains	779	52	57	...	969	309	6	24	...	208	318	7	24	...	223
Sylhet	9,554	804	1,548	12	20,190	1,217	12	106	...	1,368	1,230	12	107	...	1,380
Total Surma Valley ...	10,333	856	1,605	12	21,159	1,526	18	130	...	1,576	1,548	19	131	...	1,603
Goalpara	660	35	63	2	960	321	10	15	...	360	328	10	15	...	316
Kamrup	2,444	106	364	6	4,583	344	1	40	...	533	352	1	40	...	576
Darrang	213	9	104	...	299	107	...	27	...	147	112	...	27	...	151
Nowgong	306	25	91	5	442	88	3	28	...	137	95	4	28	...	142
Sibsagar	842	79	131	32	1,193	302	4	73	...	431	311	5	73	...	460
Lakhimpur	303	10	28	4	244	197	1	13	...	222	220	1	14	...	242
Total Brahmaputra Valley ...	4,768	264	781	49	7,721	1,359	19	196	...	1,770	1,418	21	197	...	1,887
Total Plains	15,101	1,120	2,386	61	28,880	2,885	37	326	...	3,346	2,966	40	328	...	3,490
Lushai Hills	126	5	74	1	93	3	...	...	...	1	5	...	...	...	1
North Cachar	23	1	1	...	2	17	...	5	...	2	18	...	5	...	2
Naga Hills	12	2	...	...	15	22	1	1	...	34	22	1	1	...	34
Khasi and Jaintia Hills ...	67	15	3	...	96	357	131	47	6	754	362	131	47	6	767
Garo Hills	19	5	1	...	33	52	3	23	...	29	57	3	23	...	31
Total Hill Districts ...	247	28	79	1	239	451	135	76	6	820	464	135	76	6	835
Manipur	1,179	93	25	1	1,660	89	1	...	...	115	95	1	...	...	122
Total Province	16,527	1,241	2,490	63	30,779	3,425	173	402	6	4,281	3,525	176	404	6	4,447

TABLE XV.

OCCUPATION OR MEANS OF LIVELIHOOD.

PART II.—DISTRIBUTION OF OCCUPATIONS BY DISTRICTS.

DISTRICT OR STATE.	CLASS F.—PROFESSIONS—*contd.*														
	Order XX.—Learned and Artistic Professions—*contd.*														
	Sub order 65.—Literature.										Sub-order 66.—Law.				
	456. Writers (unspecified) and private clerks.					Total Sub-order 65.					459. Barristers, advocates and pleaders.				
	Actual workers.				Dependents.	Actual workers.				Dependents.	Actual workers.				Dependents.
	Total.		Partially Agriculturists.			Total.		Partially Agriculturists.			Total.		Partially Agriculturists.		
	Males.	Females.	Males.	Females.	Both sexes.	Males.	Females.	Males.	Females.	Both sexes.	Males.	Females.	Males.	Females.	Both sexes.
	1032	1033	1034	1035	1036	1037	1038	1039	1040	1041	1042	1043	1044	1045	1046
Cachar Plains	74	...	1	...	94	74	...	1	...	94	14	...	...	...	69
Sylhet	891	...	140	...	1,865	897	...	140	...	1,879	98	...	63	...	390
Total Surma Valley ...	965	...	141	...	1,959	971	...	141	...	1,973	112	...	63	...	459
Goalpara	99	...	...	...	25	99	...	...	...	25	20	...	4	...	89
Kamrup	24	...	...	...	124	27	...	...	...	142	14	...	2	...	109
Darrang	90	...	20	...	154	91	...	20	...	154	7	...	...	...	35
Nowgong	21	...	2	...	86	21	...	2	...	86	5	...	...	...	29
Sibsagar	271	...	58	...	874	271	...	58	...	874	24	...	2	...	123
Lakhimpur	131	...	13	...	600	133	...	13	...	602	8	...	...	...	48
Total Brahmaputra Valley ...	636	...	93	...	1,863	642	...	93	...	1,883	78	...	8	...	433
Total Plains	1,601	...	234	...	3,822	1,613	...	234	...	3,856	190	...	71	...	892
Lushai Hills	7	...	2	...	2	7	...	2	...	2	...	...	...	...	...
North Cachar	...	...	...	...	...	...	...	...	...	...	...	...	...	...	...
Naga Hills	4	...	4	...	1	4	...	4	...	1	...	...	...	...	...
Khasi and Jaintia Hills ...	175	...	38	...	336	176	...	38	...	337	1	...	...	...	...
Garo Hills	7	...	...	...	14	7	...	...	...	14	...	...	...	...	...
Total Hill Districts ...	193	...	44	...	353	194	...	44	...	354	1	...	...	...	...
Manipur	38	...	1	...	89	46	1	1	...	101	...	...	...	...	...
Total Province	1,832	...	279	...	4,264	1,853	1	279	...	4,311	191	...	71	...	892

TABLE XV.

OCCUPATION OR MEANS OF LIVELIHOOD.

PART II.—DISTRIBUTION OF OCCUPATIONS BY DISTRICTS.

DISTRICT OR STATE.	CLASS F.—PROFESSIONS—*contd.*														
	Order XX.—Learned and Artistic Professions—*contd.*														
	Sub-order 66.—Law—*contd.*														
	461. Law agents, mukhtiars, etc.					493. Articled clerks and other lawyers' clerks.					Total Sub-order 66.				
	Actual workers.				Dependents.	Actual workers.				Dependents.	Actual workers.				Dependents.
	Total.		Partially Agriculturists.			Total.		Partially Agriculturists.			Total.		Partially Agriculturists.		
	Males.	Females.	Males.	Females.	Both sexes.	Males.	Females.	Males.	Females.	Both sexes.	Males.	Females.	Males.	Females.	Both sexes.
	1047	1048	1049	1050	1051	1052	1053	1054	1055	1056	1057	1058	1059	1060	1061
Cachar Plains	25	...	...	...	79	25	...	4	...	43	83	...	4	...	229
Sylhet	123	...	44	...	458	218	...	68	...	262	462	...	178	...	1,158
Total Surma Valley ...	148	...	44	...	537	243	...	72	...	305	545	...	182	...	1,387
Goalpara	23	...	...	...	56	22	...	2	...	31	71	...	6	...	186
Kamrup	23	...	4	...	64	27	...	4	...	62	95	...	12	...	304
Darrang	...	...	...	...	...	...	...	...	...	1	10	...	...	...	49
Nowgong	2	...	...	...	8	16	...	8	...	83	28	...	9	...	141
Sibsagar	16	...	4	...	40	...	...	...	...	8	66	...	11	...	268
Lakhimpur	5	...	...	...	31	10	...	...	...	20	37	...	...	...	128
Total Brahmaputra Valley ...	69	...	8	...	199	75	...	14	...	205	307	...	38	...	1,076
Total Plains	217	...	52	...	736	318	...	86	...	510	852	...	220	...	2,463
Lushai Hills	...	...	...	...	...	...	...	...	...	...	...	...	...	...	...
North Cachar	1	...	...	...	...	...	...	...	...	...	1	...	...	...	...
Naga Hills	1	...	...	...	7	...	...	...	...	...	1	...	...	...	7
Khasi and Jaintia Hills ...	...	...	...	...	...	...	...	...	...	...	7	...	...	...	7
Garo Hills	...	...	...	...	...	...	...	...	...	...	2	...	1	...	3
Total Hill Districts ...	2	...	...	...	7	...	...	...	...	...	11	...	1	...	17
Manipur	1	...	...	...	...	...	...	...	...	...	6	...	.	...	...
Total Province	220	...	52	...	743	318	...	86	...	510	869	...	221	...	2,480

TABLE XV.

OCCUPATION OR MEANS OF LIVELIHOOD.

PART II.—DISTRIBUTION OF OCCUPATIONS BY DISTRICTS.

DISTRICT OR STATE.	CLASS F.—PROFESSIONS—*contd.* Order XX.—Learned and Artistic Professions—*contd.* Sub-order 67.—Medicine.														
	467. Practitioners with diploma, license or certificate.					468. Practitioners without diploma.					473. Compounders, matrons, nurses and hospital, asylum and dispensary service.				
	Actual workers.				Dependents.	Actual workers.				Dependents.	Actual workers.				Dependents.
	Total.		Partially Agriculturists.			Total.		Partially Agriculturists.			Total.		Partially Agriculturists.		
	Males.	Females.	Males.	Females.	Both sexes.	Males.	Females.	Males.	Females.	Both sexes.	Males.	Females.	Males.	Females.	Both sexes.
	1062	1063	1064	1065	1066	1067	1068	1069	1070	1071	1072	1073	1074	1075	1076
Cachar Plains	63	...	1	...	92	145	3	9	...	155	34	3	...	...	32
Sylhet	143	3	13	...	196	776	41	67	...	1,791	117	5	7	..	79
Total Surma Valley... ...	206	3	14	...	288	921	44	76	...	1,946	151	8	7	...	111
Goalpara	13	...	1	...	52	174	9	5	...	348	12	...	...	...	12
Kamrup	19	...	...	...	101	357	36	15	...	715	21	...	...	...	39
Darrang	74	...	1	...	94	63	5	3	...	84	25	...	1	...	5
Nowgong	41	...	2	...	11	40	3	2	...	61	53	...	11	...	22
Sibsagar	117	...	8	...	210	127	4	7	...	267	87	6	4	2	30
Lakhimpur	125	1	4	...	144	43	1	...	...	107	67	1	1	...	24
Total Brahmaputra Valley ...	389	1	16	...	612	804	58	32	...	1,582	265	7	17	2	132
Total Plains	595	4	30	..	900	1,725	102	108	...	3,528	416	15	24	2	243
Lushai Hills	7	...	...	...	...	4	...	...	...	6	18	...	1	...	1
North Cachar	16	...	1	...	4	1	...	...	...	2	11	...	...	...	3
Naga Hills	5	...	...	...	8	1	...	...	...	1	7	...	...	...	12
Khasi and Jaintia Hills ...	15	...	...	...	14	25	3	...	...	38	17	1	...	...	13
Garo Hills	...	...	...	...	...	4	...	...	...	4	3	...	...	...	2
Total Hill Districts... ...	43	...	1	...	26	35	3	...	...	51	56	1	1	...	31
Manipur	1	...	...	...	2	275	23	4	...	337	6	...	...	...	5
Total Province	639	4	31	...	928	2,035	128	112	...	3,916	478	16	25	2	279

TABLE XV.

OCCUPATION OR MEANS OF LIVELIHOOD.

PART II.—DISTRIBUTION OF OCCUPATIONS BY DISTRICTS.

DISTRICT OR STATE.	CLASS F.—PROFESSIONS—*contd.*														
	Order XX.—Learned and Artistic Professions—*contd.*														
	Sub-order 67.—Medicine—*contd.*					Sub-order 68.—Engineering and Survey.									
	Total Sub-order 67.					476. Topographical, archæological and revenue surveyors.					477. Draughtsmen and operators in survey offices, overseers, etc.				
	Actual workers.				Dependents.	Actual workers.				Dependents.	Actual workers.				Dependents.
	Total.		Partially Agriculturists.			Total.		Partially Agriculturists.			Total.		Partially Agriculturists.		
	Males.	Females.	Males.	Females.	Both sexes.	Males.	Females.	Males.	Females.	Both sexes.	Males.	Females.	Males.	Females.	Both sexes.
	1077	1078	1079	1080	1081	1082	1083	1084	1085	1086	1087	1088	1089	1090	1091
Cachar Plains	257	23	11	...	304	82	...	4	...	81	9	...	...	...	21
Sylhet	1,048	117	89	...	2,200	113	...	10	...	84	10	...	2	...	40
Total Surma Valley ...	1,305	140	100	...	2,504	195	..	14	..	165	19	...	2	...	61
Goalpara	207	38	6	...	419	65	...	4	...	17	7	...	...	...	33
Kamrup	406	43	15	...	864	273	...	32	...	477	18	...	1	...	58
Darrang	170	16	6	...	199	66	...	23	...	185	13	...	...	...	15
Nowgong	138	6	16	...	106	123	...	34	...	163	2	...	...	...	6
Sibsagar	334	19	19	2	514	180	...	55	...	267	10	...	1	...	46
Lakhimpur	253	20	5	...	289	103	...	32	...	123	10	...	...	...	76
Total Brahmaputra Valley ...	1,508	142	67	2	2,391	810	...	180	...	1,232	60	...	2	...	234
Total Plains	2,813	282	167	2	4,895	1,005	...	194	...	1,397	79	...	4	...	295
Lushai Hills	30	7	1	6	9	11	...	3	...	...	10	...	1	...	10
North Cachar	28	...	1	...	10	...	...	...	...	...	1	...	...	...	1
Naga Hills	17	1	...	...	21	...	...	...	...	...	11	...	...	...	34
Khasi and Jaintia Hills ...	64	12	...	...	81	...	...	...	...	2	23	...	...	...	54
Garo Hills	7	...	...	...	9	6	...	1	...	2	3	...	...	...	1
Total Hill Districts... ...	146	20	2	6	130	17	...	4	...	4	48	...	1	...	100
Manipur	286	38	4	...	356	1	...	...	...	...	4	...	...	...	3
Total Province	3,245	340	173	8	5,381	1,023	...	198	...	1,401	131	...	5	...	398

TABLE XV.

OCCUPATION OR MEANS OF LIVELIHOOD.

PART II.—DISTRIBUTION OF OCCUPATIONS BY DISTRICTS.

DISTRICT OR STATE.	CLASS F.—PROFESSIONS—*contd.*														
	Order XX.—Learned and Artistic Professions.—*contd.*														
	Sub-order 68.—Engineering and Survey—*contd.*										Sub-order 69.—Natural Science.				
	478. Clerks, etc., in survey offices.					Total Sub-order 68.					Total Sub-order 69.				
	Actual workers.				Dependents.	Actual workers.				Dependents.	Actual workers.				Dependents.
	Total.		Partially Agriculturists.			Total.		Partially Agriculturists.			Total.		Partially Agriculturist.		
	Males.	Females.	Males.	Females.	Both sexes.	Males.	Females.	Males.	Females.	Both sexes.	Males.	Females.	Males.	Females.	Both sexes.
	1092	1093	1094	1095	1096	1097	1098	1099	1100	1101	1102	1103	1104	1105	1106
Cachar Plains	37	...	...	...	21	135	...	4	...	124	...	...	...	...	...
Sylhet	28	...	1	...	7	174	...	13	...	151	...	...	...	...	...
Total Surma Valley ...	65	...	1	...	28	309	...	17	...	275	...	...	...	...	...
Goalpara	31	...	...	...	25	112	...	4	...	82	...	...	...	...	...
Kamrup	15	...	4	...	26	310	...	37	...	561	...	...	...	...	...
Darrang	16	...	1	...	31	105	...	24	...	251	1	...	...	...	2
Nowgong	20	...	1	...	20	147	...	35	...	189	...	...	...	...	...
Sibsagar	15	...	5	...	7	213	...	61	...	323	...	...	...	...	...
Lakhimpur	15	...	...	...	6	146	...	32	...	220	...	...	...	...	...
Total Brahmaputra Valley ...	112	...	11	...	115	1,033	...	193	...	1,626	1	...	...	...	2
Total Plains	177	...	12	...	143	1,342	...	210	...	1,901	1	...	...	...	2
Lushai Hills	132	...	96	...	2	156	...	100	...	14	...	...	...	...	...
North Cachar	...	...	...	...	...	2	...	...	...	1	1	...	...	...	...
Naga Hills	63	...	1	...	76	75	...	1	...	110	...	...	...	...	...
Khasi and Jaintia Hills ...	13	...	...	...	17	41	...	...	...	81	...	...	...	...	...
Garo Hills	6	...	...	...	3	15	...	1	...	6	...	...	...	...	...
Total Hill Districts ...	214	...	97	...	98	289	...	102	...	212	1	...	...	...	...
Manipur	7	...	...	...	11	15	...	...	...	15	...	...	...	...	...
Total Province	398	...	109	...	252	1,646	...	312	...	2,128	2	...	...	...	2

TABLE XV.

OCCUPATION OR MEANS OF LIVELIHOOD.

PART II.—DISTRIBUTION OF OCCUPATIONS BY DISTRICTS.

DISTRICT OR STATE.	CLASS F.—PROFESSIONS—*contd.*														
	Order XX.—Learned and Artistic Professions—*contd.*														
	Sub-order 70.—Pictorial Art and Sculpture.					Sub-order 71.—Music, Acting, Dancing, etc.									
	Total Sub-order 70.					488. Bandmasters and players (not Military).					490. Actors, singers and dancers and their accompanists.				
	Actual workers.				Dependents.	Actual workers.				Dependents.	Actual workers.				Dependents.
	Total.		Partially Agriculturists.			Total.		Partially Agriculturists.			Total.		Partially Agriculturists.		
	Males.	Females.	Males.	Females.	Both sexes.	Males.	Females.	Males.	Females.	Both sexes.	Males.	Females.	Males.	Females.	Both sexes.
	1107	1108	1109	1110	1111	1112	1113	1114	1115	1116	1117	1118	1119	1120	1121
Cachar Plains	2	...	...	...	2	15	...	1	...	3	16	...	4	...	7
Sylhet	1	...	...	...	...	984	...	258	...	1,902	234	22	11	...	166
Total Surma Valley ...	3	...	...	...	2	999	...	259	...	1,905	250	22	15	...	173
Goalpara	...	5	...	...	4	184	...	7	...	256	37	...	...	...	4
Kamrup	5	...	1	...	8	30	...	...	...	27	28	1	2	...	5
Darrang	1	...	...	...	1	...	...	...	...	...	1	4	...	...	4
Nowgong	...	...	...	...	...	3	...	...	...	...	...	...	...	...	...
Sibsagar	3	...	...	...	...	7	...	1	...	1	146	4	...	...	...
Lakhimpur	2	...	...	...	7	6	...	...	...	4	21	...	...	..	...
Total Brahmaputra Valley ...	11	5	1	...	20	230	...	8	...	288	233	9	2	...	13
Total Plains	14	5	1	...	22	1,229	...	267	...	2,193	483	31	17	...	186
Lushai Hills	...	...	...	...	...	...	...	...	...	...	...	...	...	...	...
North Cachar	2	...	...	...	...	...	...	...	...	...	16	3	...	...	...
Naga Hills	...	...	...	...	...	...	...	...	...	...	...	...	...	...	...
Khasi and Jaintia Hills ...	6	...	...	...	7	2	...	...	...	3	9	...	...	...	...
Garo Hills	...	...	...	...	...	...	...	...	...	2	...	...	...	...	...
Total Hill Districts ...	8	...	...	...	7	2	...	...	...	5	25	3	...	...	...
Manipur	6	...	...	...	3	160	...	6	...	157	168	9	4	...	203
Total Province	28	5	1	...	32	1,391	...	273	...	2,355	676	43	21	...	389

TABLE XV.

OCCUPATION OR MEANS OF LIVELIHOOD.

PART II.—DISTRIBUTION OF OCCUPATIONS BY DISTRICTS.

DISTRICT OR STATE.	CLASS F.—PROFESSIONS—*contd.*														
	Order XX.—Learned and Artistic Professions—*concld.*										Order XXI.—Sport.				
	Sub-order 71. Music, Acting, Dancing, etc.—*contd.*					Total Order XX.					Sub-order 72.—Sport.				
	Total Sub-order 71.										Total Sub-Order 72.				
	Actual workers.				Dependents.	Actual workers.				Dependents.	Actual workers.				Dependents.
	Total.		Partially Agriculturists.			Total.		Partially Agriculturists.			Total.		Partially Agriculturists.		
	Males.	Females.	Males.	Females.	Both sexes.	Males.	Females.	Males.	Females.	Both sexes.	Males.	Females.	Males.	Females.	Both sexes.
	1122	1123	1124	1125	1126	1127	1128	1129	1130	1131	1132	1133	1134	1135	1136
Cachar Plains	43	...	5	...	16	1,691	82	106	...	1,961	...	...	...	...	2
Sylhet	1,220	22	269	...	2,074	14,586	955	2,344	12	29,032	56	...	17	...	137
Total Surma Valley ...	1,263	22	274	...	2,090	16,277	1,037	2,450	12	30,993	56	...	17	...	139
Goalpara	228	...	7	...	260	1,705	88	101	2	2,252	17	...	...	...	10
Kamrup	58	1	2	...	32	3,697	151	471	6	7,070	14	...	...	...	5
Darrang	1	4	...	...	4	704	29	181	...	1,110	4	...	...	...	2
Nowgong	3	...	...	...	...	738	35	181	5	1,106	...	...	...	...	...
Sibsagar	163	4	1	...	1	2,203	107	354	34	3,633	4	...	...	...	2
Lakhimpur	28	...	...	...	4	1,122	31	92	4	1,736	1	...	...	...	...
Total Brahmaputra Valley ...	481	9	10	...	301	10,169	441	1,380	51	16,907	40	...	...	...	19
Total Plains	1,744	31	284	...	2,391	26,446	1,478	3,830	63	47,900	96	...	17	...	158
Lushai Hills	...	...	...	...	...	324	12	177	7	119	...	...	...	...	...
North Cachar	16	3	...	...	...	91	4	7	...	15	2	...	...	...	...
Naga Hills	...	...	...	...	...	131	4	6	...	188	2	...	...	...	...
Khasi and Jaintia Hills ...	11	...	...	...	3	734	158	88	6	1,379	2	...	...	...	...
Garo Hills ...	...	...	...	...	2	107	8	26	...	98	...	...	...	...	4
Total Hill Districts... ...	27	3	...	...	5	1,387	186	304	13	1,799	6	...	...	...	2
Manipur	384	9	11	...	453	2,017	142	41	1	2,710	4	...	...	...	6
Total Province	2,155	43	295	...	2,849	29,850	1,806	4,175	77	52,409	106	...	17	...	9
															173

TABLE XV.

OCCUPATION OR MEANS OF LIVELIHOOD.

PART II.—DISTRIBUTION OF OCCUPATIONS BY DISTRICTS.

CLASS F.—PROFESSIONS—*contd.*

DISTRICT OR STATE.	Order XXI.—Sport—*contd.*										Total Class F.				
	Sub-order 73.—Games and Exhibitions.					Total Order XXI.									
	Total Sub-order 73.														
	Actual workers.				Dependents.	Actual workers.				Dependents.	Actual workers.				Dependents.
	Total.		Partially Agriculturists.			Total.		Partially Agriculturists.			Total.		Partially Agriculturists.		
	Males.	Females.	Males.	Females.	Both sexes.	Males.	Females.	Males.	Females.	Both sexes.	Males.	Females.	Males.	Females.	Both sexes.
	1137	1138	1139	1140	1141	1142	1143	1144	1145	1146	1147	1148	1149	1150	1151
Cachar Plains	11	...	...	...	4	11	...	...	...	6	1,702	82	106	...	1,967
Sylhet	100	49	...	...	262	156	49	17	...	399	14 742	1,004	2,361	12	29,431
Total Surma Valley... ...	111	49	...	...	266	167	49	17	...	405	16,444	1,086	2,467	12	31,398
Goalpara	47	12	...	...	25	64	12	...	..	35	1,769	100	101	2	2,287
Kamrup	5	5	...	...	3	19	5	...	...	8	3,716	156	471	6	7,078
Darrang	3	1	...	...	...	7	1	...	...	2	711	30	181	...	1,112
Nowgong	4	...	...	...	...	4	...	...	...	...	742	35	181	5	1,106
Sibsagar	32	3	...	...	14	36	3	...	...	16	2,239	110	354	34	3 649
Lakhimpur	25	...	1	...	4	26	...	1	...	4	1,148	31	93	4	1,740
Total Brahmaputra Valley ...	116	21	1	...	46	156	21	1	...	65	10,325	462	1,381	51	16.972
Total Plains	227	70	1	...	312	323	70	18	...	470	26,769	1,548	3,848	63	48,370
Lushai Hills	...	...	...	...	...	...	...	...	...	...	324	12	177	7	119
North Cachar	...	...	...	...	...	2	...	...	...	...	93	4	7	...	15
Naga Hills	...	...	...	...	...	2	...	...	...	...	133	4	6	...	188
Khasi and Jaintia Hills ...	5	2	...	...	11	7	2	...	...	15	741	160	88	6	1,394
Garo Hills	...	...	...	...	...	...	...	...	...	2	107	8	26	...	100
Total Hill Districts ...	5	2	...	...	11	11	2	...	...	17	1,398	188	304	13	1,816
Manipur	...	...	...	...	...	4	...	...	...	9	2,021	142	41	1	2,719
Total Province	232	72	1	...	323	338	72	18	...	496	30,188	1,878	4,193	77	52,905

TABLE XV.

OCCUPATION OR MEANS OF LIVELIHOOD.

PART II.—DISTRIBUTION OF OCCUPATIONS BY DISTRICTS.

DISTRICT OR STATE	CLASS G—UNSKILLED LABOUR, NOT AGRICULTURAL. Order XXII—Earthwork and General Labour. Sub-order 74.—Earthwork, etc. 502. Road, canal and railway labourers. Actual workers. Total. Males.	Total. Females.	Partially Agriculturists. Males.	Partially Agriculturists. Females.	Dependents. Both sexes.	Total Sub-order 74. Actual workers. Total. Males.	Total. Females.	Partially Agriculturists. Males.	Partially Agriculturists. Females.	Dependents. Both sexes.	Sub-order 75.—General Labour. 504. Geeral labour. Actual workers. Total. Males.	Total. Females.	Partially Agriculturists. Males.	Partially Agriculturists. Females.	Dependents. Both sexes.
	1152	1153	1154	1155	1156	1157	1158	1159	1160	1161	1162	1163	1164	1165	1166
Cachar Plains	368	178	11	...	250	368	178	11	...	250	2,101	931	17	26	1,594
Sylhet	3,326	575	271	1	1,974	3,340	575	271	1	1,974	7,879	2,136	486	...	12,748
Total Surma Valley... ...	3,694	753	282	1	2,224	3,708	753	282	1	2,224	9,980	3,067	503	26	14,342
Goalpara	3,096	591	34	...	390	3,108	591	34	...	394	2,777	370	4	...	3,123
Kamrup	314	77	2	...	347	314	77	2	...	347	2,731	306	110	...	2,570
Darrang	670	16	28	1	40	670	16	28	1	40	580	94	6	...	235
Nowgong	241	629	...	39	175	245	629	...	39	175	3,059	789	87	2	230
Sibsagar	440	227	4	1	68	440	227	4	1	69	2,559	849	42	31	646
Lakhimpur	3,125	150	9	1	335	3,137	150	11	1	338	2,086	1,559	138	7	872
Total Brahmaputra Valley ...	7,892	1,690	77	42	1,355	7,920	1,690	79	42	1,363	13,792	3,967	387	40	7,676
Total Plains	11,586	2,443	359	43	3,579	11,628	2,443	361	43	3,587	23,772	7,034	890	66	22,018
Lushai Hills	...	...	...	...	...	...	...	...	...	...	466	10	303	...	16
North Cachar	10,081	1,634	3,788	226	1,107	10,095	1,634	3,790	226	1,111	36	93	...	...	20
Naga Hills	162	19	2	...	32	162	19	2	...	32	11	68	4	...	57
Khasi and Jaintia Hills ..	...	...	...	...	...	...	...	...	...	...	5,602	8,586	123	485	8,888
Garo Hills	15	6	...	...	15	15	6	...	...	15	116	204	2	...	331
Total Hill Districts	11,158	1,659	3,790	226	1,154	11,172	1,659	3,792	226	1,158	6,231	8,955	432	485	9,321
Manipur	1	...	...	...	3	8	...	...	...	14	398	97	2	...	320
Total Province	22,745	4,102	4,149	269	4,736	22,808	4,102	4,153	269	4,759	30,401	16,086	1,324	551	31,659

TABLE XV.

OCCUPATION OR MEANS OF LIVELIHOOD.

PART II.—DISTRIBUTION OF OCCUPATIONS BY DISTRICTS.

CLASS G.—UNSKILLED LABOUR, NOT AGRICULTURAL—*contd.*

DISTRICT OR STATE.	Order XXII.—Earthwork and General Labour—*contd.*										Order XXIII.—Indefinite and Disputable Occupations				
	Sub-order 75.—General labour—*contd.*					Total Order XXII.					Sub-order 76.—Indefinite.				
	Total Sub-order 75.										505. Uncertain or not returned.				
	Actual workers.				Dependents.	Actual workers.				Dependents.	Actual workers.				Dependents.
	Total.		Partially Agriculturists.			Total.		Partially Agriculturists.			Total.		Partially Agriculturists.		
	Males.	Females.	Males.	Females.	Both sexes.	Males.	Females.	Males.	Females.	Both sexes.	Males.	Females.	Males.	Females	Both sexes.
	1167	1168	1169	1170	1171	1172	1173	1174	1175	1176	1177	1178	1179	1180	1181
Cachar Plains	2,101	931	17	26	1,594	2,469	1,109	28	26	1,844	8	3	...	...	...
Sylhet	7,879	2,136	486	...	12,748	11,219	2,711	757	1	14,722	77	77	...	...	...
Total Surma Valley... ...	9,980	3,067	503	26	14,342	13,688	3,820	785	27	16,566	85	80	...	...	...
Goalpara	2,777	370	4	...	3,123	5,885	961	38	...	3,517	23	9	...	...	...
Kamrup	2,731	306	110	...	2,570	3,045	383	112	...	2,917	16	...	...	...	...
Darrang	580	94	6	...	235	1,256	110	34	1	275	32	88	...	...	...
Nowgong	3,059	789	87	2	230	3,304	1,418	87	41	405	...	...	...	...	...
Sibsagar	2,559	849	42	31	646	2,999	1,076	46	32	715	21	12	...	...	...
Lakhimpur	2,086	1,559	138	7	872	5,223	1,709	149	8	1,210	22	33	...	...	...
Total Brahmaputra Valley ...	13,792	3,967	387	40	7,676	21,712	5,657	466	82	9,039	114	142	...	...	...
Total Plains	23,772	7,034	890	66	22,018	35,400	9,477	1,251	109	25,605	199	222	...	...	...
Lushai Hills	466	10	303	...	16	466	10	303	...	16	...	...	...	...	...
North Cachar	36	93	...	...	29	11,031	1,727	3,790	226	1,140	...	..	...	...	...
Naga Hills	11	68	4	...	57	173	87	6	...	89	1	1	...	...	...
Khasi and Jaintia Hills ...	5,602	8,580	123	485	8,888	5,602	8,580	123	485	8,888	7	6	...	...	...
Garo Hills	116	204	2	...	331	131	210	2	...	346	1	...	...	...	...
Total Hill Districts	6,231	8,955	432	485	9 321	17,403	10,614	4 224	711	10,479	9	7	...	...	...
Manipur	398	97	2	...	320	406	97	2	...	334	...	...	...	...	...
Total Province	30,401	16,086	1,324	551	31,659	53,209	20,188	5,477	820	36,418	208	229	...	...	...

TABLE XV.

OCCUPATION OR MEANS OF LIVELIHOOD.

PART II.—DISTRIBUTION OF OCCUPATIONS BY DISTRICTS.

DISTRICT OR STATE.	CLASS G.—UNSKILLED LABOUR, NOT AGRICULTURAL—*contd.*														
	Order XXIII.—Indefinite and Disreputable Occupations—*contd.*														
	Sub-order 76.—Indefinite—*contd.*					Sub-order 77.—Disreputable.									
	Total Sub-order 76.					506. Prostitutes, including sâqins and neauchis.					Total Sub-order 77.				
	Actual workers.				Dependents.	Actual workers.				Dependents.	Actual workers.				Dependents.
	Total.		Partially Agriculturists.			Total.		Partially Agriculturists.			Total.		Partially Agriculturists.		
	Males.	Females.	Males.	Females.	Both sexes.	Males.	Females.	Males.	Females.	Both sexes.	Males.	Females.	Males.	Females.	Both sexes.
	1182	1183	1184	1185	1186	1187	1188	1189	1190	1191	1192	1193	1194	1195	1196
Cachar Plains	8	3	...	...	...	...	136	...	...	27	...	136	...	...	27
Sylhet	77	77	...	...	...	...	250	...	...	88	1	250	...	...	88
Total Surma Valley ...	85	80	...	...	...	...	386	...	...	115	1	386	...	...	115
Goalpara	23	9	...	...	...	...	236	...	...	23	...	236	...	...	23
Kamrup	16	...	...	...	...	...	100	...	4	19	...	101	...	4	19
Darrang	32	88	...	...	...	...	10	...	...	3	...	10	...	...	3
Nowgong	...	...	...	...	...	...	4	...	...	...	1	4	...	...	...
Sibsagar	21	12	...	...	...	...	30	...	...	1	...	30	...	...	1
Lakhimpur	22	33	...	...	...	...	53	...	...	31	...	53	...	...	31
Total Brahmaputra Valley ...	114	142	...	...	...	...	433	...	4	77	1	434	...	4	77
Total Plains	199	222	...	...	...	...	819	...	4	192	2	820	...	4	192
Lushai Hills	...	...	...	...	...	...	...	...	...	...	...	...	...	...	...
North Cachar	...	...	...	...	...	...	29	...	...	1	...	29	...	...	1
Naga Hills	1	1	...	...	...	...	8	...	...	5	...	8	...	...	5
Khasi and Jaintia Hills ...	7	6	...	...	...	...	34	...	...	12	2	34	...	...	12
Garo Hills	1	...	...	...	...	...	15	...	...	2	...	15	...	...	2
Total Hill Districts ...	9	7	...	...	...	...	86	...	...	20	2	86	...	...	20
Manipur	...	...	...	...	...	...	6	...	...	13	5	6	...	...	16
Total Province	208	229	...	...	...	...	911	...	4	225	9	912	...	4	228

TABLE XV.

OCCUPATION OR MEANS OF LIVELIHOOD.

PART II.—DISTRIBUTION OF OCCUPATIONS BY DISTRICTS.

DISTRICT OR STATE.	CLASS G.—UNSKILLED LABOUR, NOT AGRICULTURAL—*concld.*										CLASS H.—MEANS OF SUBSISTENCE INDEPENDENT OF OCCUPATION.				
	Order XXIII.—Indefinite and Disreputable Occupations—*concld.*										Order XXIV.—Independent.				
	Total Order XXIII.					Total Class G.					Sub-order 78.—Property and alms.				
											513. Mendicancy (not in connection with a religious order).				
	Actual workers.				Dependents.	Actual workers.				Dependents.	Actual workers.				Dependents.
	Total.		Partially Agriculturists.			Total.		Partially Agriculturists.			Total.		Partially Agriculturists.		
	Males.	Females.	Males.	Females.	Both sexes.	Males.	Females.	Males.	Females.	Both sexes.	Males.	Females.	Males.	Females.	Both sexes.
	1197	1198	1199	1200	1201	1202	1203	1204	1205	1206	1207	1208	1209	1210	1211
Cachar Plains	8	139	...	...	27	2,477	1,248	28	26	1,871	1,652	1,442	13	...	1,257
Sylhet	78	327	...	...	88	11,297	3,038	757	1	14,810	7,712	7,984	138	13	11,528
Total Surma Valley... ...	86	466	...	...	115	13,774	4,286	785	27	16,681	9,364	9,426	151	13	12,785
Goalpara	23	245	...	...	23	5,908	1,206	38	...	3,540	1,941	2,801	1	1	3,175
Kamrup	16	101	...	4	19	3,061	484	112	4	2,936	3,794	10,194	4	20	9,969
Darrang	32	98	...	...	3	1,288	208	34	1	278	707	1,701	1	...	1,108
Nowgong	1	4	...	...	...	3,305	1,422	87	41	405	475	1,171	...	2	831
Sibsagar	21	42	...	...	1	3,020	1,118	46	32	716	1,633	1,277	4	1	708
Lakhimpur	22	86	...	...	31	5,245	1,795	149	8	1,241	677	633	2	3	263
Total Brahmaputra Valley ...	115	576	...	4	77	21,827	6,233	466	86	9,116	9,227	17,777	12	27	16,054
Total Plains	201	1,042	...	4	192	35,601	10,519	1,251	113	25,797	18,591	27,203	163	40	28,839
Lushai Hills	...	...	...	...	...	466	10	303	...	16	28	34	...	...	31
North Cachar	...	29	...	...	1	11,031	1,756	3,790	226	1,141	24	31	1	...	10
Naga Hills	1	9	...	...	5	174	96	6	...	94	442	753	...	...	144
Khasi and Jaintia Hills ...	9	40	...	...	12	5,611	8,620	123	485	8,900	69	52	...	...	72
Garo Hills	1	15	...	...	2	132	225	2	...	348	83	98	...	...	131
Total Hill Districts	11	93	...	...	20	17,414	10,707	4,224	711	10,499	646	968	1	...	388
Manipur	5	6	...	...	16	411	103	2	...	350	277	277	...	...	99
Total Province	217	1,141	...	4	228	53,426	21,329	5,477	824	36,646	19,514	28,448	164	40	29,326

TABLE XV.

OCCUPATION OR MEANS OF LIVELIHOOD.

PART II.—DISTRIBUTION OF OCCUPATIONS BY DISTRICTS.

DISTRICT OF STATE.	CLASS H.—MEANS OF SUBSISTENCE INDEPENDENT OF OCCUPATION—*contd.*														
	Order XXIV. Independent—*contd.*														
	Sub-order 78.—Property and Alms—*contd.*					Sub-order 79.—At the State Expense.									
	Total Sub-order 78.					516. Pension unspecified.					520. Prisoners, convicted or in reformatories, etc.				
	Actual workers.				Dependents.	Actual workers.				Dependents.	Actual workes.				Dependents.
	Total.		Partially Agriculturists.			Total.		Partially Agriculturists.			Total.		Partially Agriculturists.		
	Males.	Females.	Males.	Females.	Both sexes.	Males.	Females.	Males.	Females.	Both sexes.	Males.	Females.	Males.	Females.	Both sexes.
	1212	1213	1214	1215	1216	1217	1218	1219	1220	1221	1222	1223	1224	1225	1226
Cachar Plains	1,655	1,448	13	...	1,262	21	...	2	...	59	56	1	...	...	...
Sylhet	7,733	8,014	140	13	11,564	43	...	11	...	96	581	4	...	...	...
Total Surma Valley ...	9,388	9,462	153	13	12,826	64	...	13	...	155	637	5	...	...	...
Goalpara	1,046	2,809	1	1	3,181	8	...	...	...	40	32	...	...	...	...
Kamrup	3,821	10,218	6	20	10,028	19	...	6	...	85	195	...	...	...	...
Darrang	727	1,711	1	...	1,137	6	...	...	...	12	210	13	...	...	...
Nowgong	479	1,184	1	2	858	2	...	...	...	1	46	...	...	...	...
Sibsagar	1,672	1,311	5	1	754	45	2	8	...	139	86	2	...	...	...
Lakhimpur	682	638	2	3	279	30	...	5	...	115	86	2	...	...	...
Total Brahmaputra Valley ...	9,327	17,871	16	27	16,237	119	2	19	...	392	655	17	...	...	...
Total Plains	18,715	27,333	169	40	29,063	183	2	32	...	547	1,292	22	...	...	...
Lushai Hills	28	34	...	...	31	28	3	24	...	34	1	...	...	...	...
North Cachar	24	31	1	...	10	1	...	...	...	...	7	...	...	...	...
Naga Hills	445	753	...	...	150	...	1	...	...	3	19	...	...	...	...
Khasi and Jaintia Hills ...	127	56	...	...	151	23	1	...	...	89	31	1	...	...	...
Garo Hills	125	104	...	...	173	2	...	...	...	...	11	...	...	...	...
Total Hill Districts	749	978	1	...	515	54	5	24	...	126	69	1	...	...	...
Manipur...	287	288	...	...	100	63	...	1	...	157	50	...	...	...	...
Total Province	19,751	28,599	170	40	29,678	300	7	57	...	830	1,411	23	...	...	...

TABLE XV.

OCCUPATION OR MEANS OF LIVELIHOOD.

PART II.—DISTRIBUTION OF OCCUPATIONS BY DISTRICTS.

DISTRICT OR STATE.	CLASS H.—MEANS OF SUBSISTENCE INDEPENDENT OF OCCUPATION—*contd.*									
	Order XXIV.—Independent—*concld.*									
	Sub-order 79.—At the State Expense—*contd.*					Total Order XXIV.				
	Total Sub-order 79.									
	Actual workers.				Dependents.	Actual workers.				Dependents.
	Total.		Partially Agriculturists.			Total.		Partially Agriculturists.		
	Males.	Females.	Males.	Females.	Both sexes.	Males.	Females.	Males.	Females.	Both sexes.
	1227	1228	1229	1230	1231	1232	1233	1234	1235	1236
Cachar Plains	113	1	3	...	72	1,768	1,449	16	...	1,334
Sylhet	714	9	12	...	132	8,447	8,023	152	13	11,696
Total Surma Valley	827	10	15	...	204	10,215	9,472	168	13	13,030
Goalpara	46	2	...	1	87	1,992	2,811	1	2	3,268
Kamrup	248	1	7	...	188	4,069	10,219	13	20	10,216
Darrang	340	41	...	...	99	1,067	1,752	1	...	1,236
Nowgong	68	...	3	...	27	547	1,184	4	2	885
Sibsagar	157	5	9	...	158	1,829	1,316	14	1	912
Lakhimpur	203	6	13	...	209	885	644	15	3	488
Total Brahmaputra Valley	1,062	55	32	1	768	10,389	17,926	48	28	17,005
Total Plains	1,889	65	47	1	972	20,604	27,398	216	41	30,035
Lushai Hills	29	3	24	...	34	57	37	24	...	65
North Cachar	10	...	...	...	...	34	31	1	...	10
Naga Hills	52	3	6	...	34	497	756	6	...	184
Khasi and Jaintia Hills	93	3	2	...	182	220	59	2	...	333
Garo Hills	15	...	...	...	...	140	104	...	...	173
Total Hill Districts	199	9	32	...	250	948	987	33	...	765
Manipur	133	...	1	...	157	420	288	1	...	257
Total Province	2,221	74	80	1	1,379	21,972	28,673	250	41	31,057

TABLE XV.

OCCUPATION OR MEANS OF LIVELIHOOD.

PART II.—DISTRIBUTION OF OCCUPATIONS BY DISTRICTS.

DISTRICT OR STATE.	CLASS H.—MEANS OF SUBSISTENCE INDEPENDENT OF OCCUPATION —*concld.*					Grand total.				
	Total Class H.									
	Actual workers.				Dependents.	Actual workers.				Dependents.
	Total.		Partially Agriculturists.			Total.		Partially Agriculturists.		
	Males.	Females.	Males.	Females.	Both sexes.	Males.	Females.	Males.	Females.	Both sexes.
	1237	1238	1239	1240	1241	1242	1243	1244	1245	1246
Cachar Plains	1,768	1,449	16	...	1,334	141,618	66,950	771	83	206,213
Sylhet	8,447	8,023	152	13	11,696	699,002	145,166	23,109	358	1,397,680
Total Surma Valley	10,215	9,472	168	13	13,030	840,620	212,116	23,880	441	1,603,893
Goalpara	1,992	2,811	1	2	3,268	149,683	57,587	598	11,235	254,782
Kamrup	4,069	10,219	13	20	10,216	173,204	122,127	1,180	390	293,856
Darrang	1,067	1,752	1	...	1,236	118,239	98,028	755	50	121,046
Nowgong	547	1,184	4	2	885	86,417	73,780	831	186	100,963
Sibsagar	1,829	1,316	14	1	912	211,920	166,726	1,673	475	219,323
Lakhimpur	885	644	15	3	488	139,223	108,197	842	52	123,976
Total Brahmaputra Valley	10,389	17,926	48	28	17,005	878,686	626,445	5,879	2,388	1,113,946
Total Plains	20,604	27,398	216	41	30,035	1,719,306	838,561	29,759	2,829	2,717,839
Lushai Hills	57	37	24	...	65	23,069	22,698	759	30	35,767
North Cachar	34	31	1	...	10	22,039	6,736	5,054	242	11,437
Naga Hills	497	756	6	...	184	35,046	34,104	68	...	33,162
Khasi and Jaintia Hills	220	59	2	...	333	59,923	61,417	408	699	80,910
Garo Hills	140	104	...	...	173	42,885	36,880	56	...	58,509
Total Hill Districts	948	987	33	...	765	184,462	161,925	6,345	971	219,785
Manipur	420	288	1	...	257	77,477	73,290	130	13	133 698
Total Province	21,972	28,673	250	41	31,057	1,981,245	1,073,776	36,234	3,813	3,071,322

TABLE XV-A.

THE PRINCIPAL OCCUPATION OF ALL THE PERSONS SHOWN IN THIS TABLE IS CULTIVATION, OR COOLIE WORK ON A TEA PLANTATION. THE OCCUPATIONS FOR WHICH DETAILS ARE GIVEN IN THE TABLE ARE SUBSIDIARY MEANS OF LIVELIHOOD.

DISTRICT OR STATE.	POT-MAKERS AND SELLERS.				SHOP-KEEPERS.				GRAIN AND PULSE-DEALERS.				BOAT BUILDERS AND SELLERS.				DOMESTIC SERVANTS.			
	Combined with actual cultivation.		Combined with work as tea-garden coolie.		Combined with actual cultivation.		Combined with work as tea-garden coolie.		Combined with actual cultivation.		Combined with work as tea-garden coolie.		Combined with actual cultivation.		Combined with work as tea-garden coolie.		Combined with actual cultivation.		Combined with work as tea-garden coolie.	
	Males.	Females.	Males.	Females.	Males.	Females.	Males.	Females.	Males.	Females.	Males.	Females.	Males.	Females.	Males.	Females.	Males.	Females.	Males.	Females.
1	2	3	4	5	6	7	8	9	10	11	12	13	14	15	16	17	18	19	20	21
Cachar Plains	94	5	...	...	419	32	6	...	363	51	...	53	...	...	...	...	178	...	1	...
Sylhet	1,538	15	2	...	4,791	24	43	4	1,435	58	...	...	...	...	...	...	1,670	8	8	...
Total Surma Valley	1,632	20	2	...	5,210	56	49	4	1,798	109	...	53	...	...	...	...	1,848	8	9	...
Goalpara	45	2	...	...	292	3	...	...	65	...	...	...	18	...	...	...	217	11	...	...
Kamrup	556	381	...	...	178	8	...	...	197	139	...	...	955	...	...	...	99	2	...	...
Darrang	99	116	1	...	319	42	...	...	105	29	...	...	...	...	...	...	172	5	...	...
Nowgong	154	452	...	...	149	16	...	...	142	174	...	...	...	...	...	...	56	6	...	...
Sibsagar	84	74	...	...	125	26	...	...	67	32	...	...	...	...	...	...	48	1	...	...
Lakhimpur	4	...	...	...	225	27	1	...	31	25	...	...	121	...	...	...	52	6	1	...
Total Brahmaputra Valley	942	1,025	1	...	1,288	122	1	...	607	399	...	...	1,094	...	...	...	644	31	1	...
Total Plains	2,574	1,045	3	...	6,498	178	50	4	2,405	508	...	53	1,094	...	...	...	2,492	39	10	...
Lushai Hills	2	...	...	...	5	1	...	...	...	...	...	...	...	...	...	...	13	17	...	...
North Cachar	2	...	...	...	33	...	...	...	...	...	...	...	...	...	...	...	21	1	...	...
Naga Hills	3	198	...	...	4	6	...	...	6	...	...	...	...	...	...	...	...	...	...	...
Khasi and Jaintia Hills	...	...	...	...	4	32	...	...	...	...	...	...	...	...	...	...	...	...	...	...
Garo Hills	...	...	...	...	8	113	...	...	...	978	...	...	...	...	...	...	1	...	...	...
Total Hill Districts	7	198	...	...	54	152	...	...	6	978	...	...	...	...	...	...	35	18	...	...
Manipur	...	1	...	...	7	...	...	...	5	...	...	...	...	...	...	...	...	...	...	...
Total Province	2,581	1,244	3	...	6,559	330	50	4	2,416	1,486	...	53	1,094	...	...	...	2,527	57	10	...

TABLE XV-A.

THE PRINCIPAL OCCUPATION OF ALL THE PERSONS SHOWN IN THIS TABLE IS CULTIVATION, OR COOLIE WORK ON A TEA PLANTATION. THE OCCUPATIONS FOR WHICH DETAILS ARE GIVEN IN THE TABLE ARE SUBSIDIARY MEANS OF LIVELIHOOD.

DISTRICT OR STATE.	CART-OWNERS AND DRIVERS.				DEALERS IN TIMBER, FIRE-WOOD SELLERS AND WOOD-CUTTERS.				OIL DEALERS.				CLOTH DEALERS.				GENERAL LABOURERS.			
	Combined with actual cultivation.		Combined with work as tea-garden coolie.		Combined with actual cultivation.		Combined with work as tea-garden coolie.		Combined with actual cultivation.		Combined with work as tea-garden coolie.		Combined with actual cultivation.		Combined with work as tea-garden coolie.		Combined with actual cultivation.		Combined with work as tea-garden coolie.	
	Males.	Females.	Males.	Females.	Males.	Females.	Males.	Females.	Males.	Females.	Males.	Females.	Males.	Females.	Males.	Females.	Males.	Females.	Males.	Females.
	22	23	24	25	26	27	28	29	30	31	32	33	34	35	36	37	38	39	40	41
Cachar Plains	49	...	...	...	524	16	...	...	36	2	...	...	33	3	...	...	761	34	1	17
Sylhet	8	1	62	...	4,395	27	34	1	2,960	28	...	...	1,697	68	...	...	6,739	43	11	...
Total Surma Valley	57	1	62	...	4,919	43	34	1	2,996	30	...	...	1,730	71	...	...	7,500	77	12	17
Goalpara	97	...	...	...	3,995	2	...	...	405	4	...	...	17	45	...	...	303	1	...	...
Kamrup	85	1	...	...	313	13	...	...	376	7	...	...	206	778	...	...	1,806	34	...	...
Darrang	244	1	20	...	2	...	...	...	74	12	...	...	2	226	...	...	561	2	...	...
Nowgong	76	2	...	...	71	1	...	...	144	92	...	...	342	959	...	...	1,125	422	...	...
Sibsagar	187	5	...	...	25	...	...	...	83	16	...	...	3	8	...	...	2,141	501	...	7
Lakhimpur	111	9	...	...	34	2	...	...	27	3	2	...	3	105	...	...	1,483	457	1	1
Total Brahmaputra Valley	800	18	20	...	4,350	18	...	...	1,169	134	2	...	573	2,121	...	...	7,479	1,417	1	8
Total Plains	857	19	82	...	9,269	61	34	1	4,165	164	2	...	2,303	2,192	...	...	14,979	1,494	13	25
Lushai Hills	...	...	...	...	122	8	...	...	...	...	...	...	3	134	...	...	11	1	...	...
North Cachar	2	...	...	...	...	...	...	...	...	...	...	...	41	...	...	...	347	103	...	...
Naga Hills	52	1	...	...	...	...	...	...	...	...	...	...	88	299	...	...	127	3	...	...
Khasi and Jaintia Hills	1	...	...	...	6	9	...	...	...	...	...	...	31	49	...	...	243	428	...	...
Garo Hills	...	...	...	...	207	310	...	...	61	...	...	...	2	25	...	...	243	242	...	...
Total Hill Districts	55	1	...	...	335	327	...	...	61	...	...	...	165	507	...	...	971	777	...	...
Manipur	16	...	...	..	306	421	...	...	...	...	...	...	...	...	...	...	160	7	...	...
Total Province	928	20	82	...	9,910	809	34	1	4,226	164	2	...	2,468	2,699	...	...	16,110	2,278	13	25

TABLE XV-A.

THE PRINCIPAL OCCUPATION OF ALL THE PERSONS SHOWN IN THIS TABLE IS CULTIVATION, OR COOLIE WORK ON A TEA PLANTATION. THE OCCUPATIONS FOR WHICH DETAILS ARE GIVEN IN THE TABLE ARE SUBSIDIARY MEANS OF LIVELIHOOD.

DISTRICT OR STATE.	MEDICAL PRACTITIONER WITHOUT DIPLOMA.				MAT SELLERS.				LIME SELLERS.				EARTH WORKERS (COOLIES).				CULTIVATORS.			
	Combined with actual cultivation.		Combined with work as tea-garden coolie.		Combined with actual cultivation.		Combined with work as tea-garden coolie.		Combined with actual cultivation.		Combined with work as tea-garden coolie.		Combined with actual cultivation.		Combined with work as tea-garden coolie.		Combined with actual cultivation.		Combined with work as tea-garden coolie.	
	Males.	Females.	Males.	Females.	Males.	Females.	Males.	Females.	Males.	Females.	Males.	Females.	Males.	Females.	Males.	Females.	Males.	Females.	Males.	Females.
	42	43	44	45	46	47	48	49	50	51	52	53	54	55	56	57	58	59	60	61
Cachar Plains	32	...	...	...	5	2	...	...	43	...	...	...	215	6	...	...	...	...	2,306	589
Sylhet	110	...	...	...	1,729	2	...	...	771	...	...	...	1,000	10	...	...	...	...	624	177
Total Surma Valley	142	...	...	...	1,734	4	...	...	814	...	...	...	1,215	16	...	...	...	...	2,930	766
Goalpara	128	...	...	...	3	...	...	...	4	...	...	...	283	...	...	...	...	...	...	...
Kamrup	333	2	...	...	52	...	...	...	87	11	...	...	142	24	...	...	...	...	247	99
Darrang	49	...	...	...	...	23	...	...	...	32	...	...	6	...	...	...	...	...	1,980	497
Nowgong	6	...	...	...	...	...	...	...	...	...	...	...	25	...	...	...	...	...	157	262
Sibsagar	2	...	...	...	...	...	...	...	...	...	...	...	576	311	...	...	...	...	3,436	1,591
Lakhimpur	7	...	...	...	...	...	...	...	3	111	...	...	18	1	...	...	...	...	2400	2,262
Total Brahmaputra Valley	525	2	...	...	55	23	...	...	94	154	...	...	1,050	336	...	...	...	...	8,220	4,711
Total Plains	667	2	...	...	1,789	27	...	...	908	154	...	...	2,265	352	...	...	...	...	11,150	5,477
Lushai Hills	...	...	...	...	...	...	...	...	...	...	...	...	...	...	...	...	...	...	...	...
North Cachar	...	...	...	...	...	...	...	...	...	...	...	...	1	5	...	...	...	...	1	...
Naga Hills	...	...	...	...	...	...	...	...	...	...	...	...	...	...	...	...	...	...	...	...
Khasi and Jaintia Hills	...	...	...	...	...	...	...	...	...	...	...	...	...	...	...	...	...	...	...	...
Garo Hills	...	...	...	...	192	144	...	...	136	...	...	...	...	...	...	...	...	...	...	...
Total Hill Districts	...	...	...	...	192	144	...	...	136	...	...	...	1	5	...	...	...	...	1	...
Manipur	15	2	...	...	...	...	...	...	...	...	...	...	...	...	...	...	...	...	...	...
Total Province	682	4	...	...	1,981	171	...	...	1,044	154	...	...	2,266	357	...	...	...	...	11,151	5,477

Columns 60 and 61.—These figures represent garden coolies who cultivate, and cultivators who work as garden coolies.

TABLE XV-A.

THE PRINCIPAL OCCUPATION OF ALL THE PERSONS SHOWN IN THIS TABLE IS CULTIVATION, OR COOLIE WORK ON A TEA PLANTATION. THE OCCUPATIONS FOR WHICH DETAILS ARE GIVEN IN THE TABLE ARE SUBSIDIARY MEANS OF LIVELIHOOD.

DISTRICT OR STATE.	GOLDSMITHS.				FISHING.				BETEL LEAF AND ARECA NUT SELLERS.				BLACKSMITHS.				PRIEST AND SPIRITUAL GUIDES.			
	Combined with actual cultivation.		Combined with work as tea-garden coolie.		Combined with actual cultivation.		Combined with work as tea-garden coolie.		Combined with actual cultivation.		Combined with work as tea-garden coolie.		Combined with actual cultivation.		Combined with work as tea-garden coolie.		Combined with actual cultivation.		Combined with work as tea-garden coolie.	
	Males.	Females.	Males.	Females.	Males.	Females.	Males.	Females.	Males.	Females.	Males.	Females.	Males.	Females.	Males.	Females.	Males.	Females.	Males.	Females.
	62	63	64	65	66	67	68	69	70	71	72	73	74	75	76	77	78	79	80	81
Cachar Plains	60	...	...	...	2,181	30	...	1	247	9	...	...	63	...	10	...	227	6	...	...
Sylhet	421	1	1	...	17,897	158	...	...	3,776	38	2	...	462	5	3	...	1,869	17	1	...
Total Surma Valley	481	1	1	...	20,078	197	...	1	4,023	47	2	...	525	5	13	...	2,096	23	1	...
Goalpara	135	...	...	...	49	...	...	...	561	23	...	...	38	...	...	...	94	1	...	...
Kamrup	182	1	...	...	336	133	...	...	139	31	...	...	140	...	...	...	959	7	...	...
Darrang	132	9	...	...	408	239	4	...	17	3	...	...	55	...	...	...	196	1	...	...
Nowgong	318	2	...	...	1,628	891	...	...	201	382	...	...	35	...	...	...	388	4	...	...
Sibsagar	119	1	...	...	888	562	...	4	22	16	...	...	75	...	2	...	301	10	...	...
Lakhimpur	73	4	...	...	607	443	...	...	43	43	...	1	63	1	1	...	73	...	...	...
Total Brahmaputra Valley	959	17	...	...	3,916	2,268	4	4	983	498	...	1	406	1	3	...	2,011	23	...	...
Total Plains	1,440	18	1	...	23,994	2,465	4	5	5,006	545	2	1	931	6	16	...	4,107	46	1	...
Lushai Hills	...	...	...	...	...	...	...	...	...	...	...	...	104	...	...	...	138	2	...	...
North Cachar	...	...	...	...	...	...	...	...	...	...	...	...	...	...	...	...	1	...	...	...
Naga Hills	...	...	...	...	...	...	...	...	2	1	...	...	28	...	...	...	1	...	...	...
Khasi and Jaintia Hills	...	...	...	...	2	3	...	...	2	2	...	...	2	...	...	...	...	...	...	...
Garo Hills	...	...	...	...	...	...	...	...	...	...	...	...	1	...	...	...	...	...	...	...
Total Hill Districts	...	...	...	...	2	3	...	...	4	3	...	...	135	...	...	...	140	2	...	...
Manipur	...	...	...	...	1	5	...	...	5	...	...	...	2	...	...	...	...	...	...	...
Total Province	1,440	18	1	...	23,997	2,473	4	5	5,015	548	2	1	1,068	6	16	...	4,247	48	1	...

TABLE XVII.

TERRITORIAL DISTRIBUTION OF THE CHRISTIAN POPULATION BY SECT AND RACE.

DISTRICT OR STATE.	*ALL DENOMINATIONS.*								
	TOTAL RETURNED.			DISTRIBUTION BY RACE.					
				EUROPEAN AND ALLIED RACES.		EURASIAN.		NATIVE.	
	Persons.	Males.	Females.	Males.	Females.	Males.	Females.	Males.	Females.
1	2	3	4	5	6	7	8	9	10
Cachar Plains	957	534	423	204	64	16	19	314	340
Sylhet	744	463	281	258	59	19	14	186	208
Total Surma Valley	**1,701**	**997**	**704**	**462**	**123**	**35**	**33**	**500**	**548**
Goalpara	3,495	1,813	1,682	27	18	11	10	1,775	1,654
Kamrup	1,479	805	674	36	28	25	11	744	635
Darrang	1,358	750	608	161	42	14	13	575	553
Nowgong	593	305	288	62	31	4	...	239	257
Sibsagar	2,489	1,384	1,105	265	91	14	6	1,105	1,008
Lakhimpur	3,112	1,771	1,341	350	119	27	10	1,394	1,212
Total Brahmaputra Valley	**12,526**	**6,828**	**5,698**	**901**	**329**	**95**	**50**	**5,832**	**5,319**
Total Plains	**14,227**	**7,825**	**6,402**	**1,363**	**452**	**130**	**83**	**6,332**	**5,867**
Lushai Hills	45	31	14	15	4	...	...	16	10
North Cachar	83	59	24	39	10	4	1	16	13
Naga Hills	601	297	304	18	4	...	...	279	300
Khasi and Jaintia Hills	17,321	8,267	9,054	81	67	27	21	8,159	8,966
Garo Hills	3,647	1,954	1,693	9	9	...	...	1,945	1,684
Total Hill Districts	**21,697**	**10,608**	**11,089**	**162**	**94**	**31**	**22**	**10,415**	**10,973**
Manipur	45	34	11	21	7	9	...	4	4
Total Province	**35,969**	**18,467**	**17,502**	**1,546**	**553**	**170**	**105**	**16,751**	**16,844**

TABLE XVII.

TERRITORIAL DISTRIBUTION OF THE CHRISTIAN POPULATION BY SECT AND RACE.

DISTRICT OR STATE.	*ANGLICAN COMMUNION.*									*ARMENIAN.*								
	TOTAL RETURNED.			DISTRIBUTION BY RACE.						TOTAL RETURNED.			DISTRIBUTION BY RACE.					
				EUROPEAN AND ALLIED RACES.		EURASIAN.		NATIVE.					EUROPEAN AND ALLIED RACES.		EURASIAN.		NATIVE.	
	Persons.	Males.	Females.	Males.	Females.	Males.	Females.	Males.	Females.	Persons.	Males.	Females.	Males.	Females.	Males.	Females.	Males.	Females.
	11	12	13	14	15	16	17	18	19	20	21	22	23	24	25	26	27	28
Cachar Plains	370	236	134	137	44	7	7	92	83	...	...	..	...	...	...	...	...	...
Sylhet	239	191	48	152	26	8	1	31	21	3	2	1	2	1	...	...	...	...
Total Surma Valley	**609**	**427**	**182**	**289**	**70**	**15**	**8**	**123**	**104**	**3**	**2**	**1**	**2**	**1**	...	...	..	...
Goalpara	49	30	19	23	13	7	6	...	...	...	...	...	..	...	...	...	...	...
Kamrup	65	38	27	22	18	16	7	...	2	...	...	...	...	...	...	...	...	...
Darrang	799	433	366	113	33	4	4	316	329	...	..	...	...	...	...	...	...	...
Nowgong	144	79	65	46	25	2	...	31	40	...	...	...	...	...	...	...	...	...
Sibsagar	320	216	104	165	60	9	5	42	39	...	..	...	...	...	...	...	...	...
Lakhimpur	1,015	616	399	245	102	19	6	352	291	...	...	...	..	..	...	...	...	...
Total Brahmaputra Valley	**2,392**	**1,412**	**980**	**614**	**251**	**57**	**28**	**741**	**701**	...	...	...	...	...	...	...	...	...
Total Plains	**3,001**	**1,839**	**1,162**	**903**	**321**	**72**	**36**	**864**	**805**	**3**	**2**	**1**	**2**	**1**	...	...	...	...
Lushai Hills	17	14	3	14	3	...	...	...	...	...	...	...	..	..	...	..	...	...
North Cachar	38	30	8	26	7	4	1	...	...	...	...	...	...	...	...	...	...	...
Naga Hills	12	11	1	11	1	...	...	...	...	.	...	...	...	...	...	..	...	...
Khasi and Jaintia Hills	275	139	136	46	33	17	9	76	94	...	...	...	...	...	...	.	...	...
Garo Hills	5	5	...	4	...	...	...	1	...	...	...	...	...	...	...	...	..	...
Total Hill Districts	**347**	**199**	**148**	**101**	**44**	**21**	**10**	**77**	**94**	...	...	...	...	.	...	...	...	...
Manipur	26	21	5	18	5	3	...	...	...	...	...	...	.	...	...	...	...	...
Total Province	**3,374**	**2,059**	**1,315**	**1,022**	**370**	**96**	**46**	**941**	**899**	**3**	**2**	**1**	**2**	**1**	...	...	...	...

TABLE XVII.

TERRITORIAL DISTRIBUTION OF THE CHRISTIAN POPULATION BY SECT AND RACE.

DISTRICT OR STATE.	*BAPTIST.*									*CALVINIST.*								
	TOTAL RETURNED.			DISTRIBUTION BY RACE.						TOTAL RETURNED.			DISTRIBUTION BY RACE.					
				EUROPEAN AND ALLIED RACES.		EURASIAN.		NATIVE.					EUROPEAN AND ALLIED RACES.		EURASIAN.		NATIVE.	
	Persons.	Males.	Females.	Males.	Females.	Males.	Females.	Males.	Females	Persons	Males.	Females	Males.	Females.	Males.	Females.	Males.	Females.
	29	30	31	32	33	34	35	36	37	38	39	40	41	42	43	44	45	46
Cachar Plains	45	25	20	1	...	1	...	23	20	1	...	1	...	1	...	...	...	...
Sylhet	50	24	26	2	...	..	...	22	26	...	...	...	...	...	...	..	...	...
Total Surma Valley	95	49	46	3	...	1	...	45	46	1	...	1	...	1	...	...	...	...
Goalpara	2,122	1,087	1,035	2	4	...	...	1,085	1,031	...	...	...	...	...	...	...	...	...
Kamrup	1,303	707	596	4	9	3	1	700	586	...	...	...	...	...	...	...	...	...
Darrang	24	7	17	...	...	...	...	7	17	...	...	...	...	...	...	...	...	...
Nowgong	396	187	209	2	3	...	..	185	296	...	...	...	...	...	...	...	...	...
Sibsagar	1,171	678	493	7	1	2	...	669	492	1	1	...	...	...	...	...	1	...
Lakhimpur	716	299	417	11	3	1	...	287	414	...	...	...	...	...	...	...	...	...
Total Brahmaputra Valley	5,732	2,965	2,767	26	20	6	1	2,933	2,746	1	1	...	...	...	...	...	1	...
Total Plains	5,827	3,014	2,813	29	20	7	1	2,978	2,792	2	1	1	...	1	...	..	1	...
Lushai Hills	...	...	...	...	...	...	...	...	...	27	17	10	1	...	...	...	16	10
North Cachar	4	4	...	...	...	...	...	4	...	...	...	...	...	...	...	...	...	...
Naga Hills	563	272	291	2	2	...	...	270	289	...	...	...	...	...	...	...	...	...
Khasi and Jaintia Hills	228	114	114	...	...	...	...	114	114	...	...	...	...	...	...	...	...	...
Garo Hills	3,418	1,831	1,857	3	7	...	...	1,828	1,580	...	...	...	...	...	...	...	...	...
Total Hill Districts	4,213	2,221	1,992	5	9	...	...	2,216	1,983	27	17	10	1	...	...	...	16	10
Manipur	5	3	2	2	2	1	..	...	...	...	...	...	...	...	...	...	...	..
Total Province	10,045	5,238	4,807	36	31	8	1	5,194	4,775	29	18	11	1	1	...	...	17	10

TABLE XVII.

TERRITORIAL DISTRIBUTION OF THE CHRISTIAN POPULATION BY SECT AND RACE.

DISTRICT OR STATE.	*CONGREGATIONALIST.*									*GREEK.*								
	TOTAL RETURNED.			DISTRIBUTION BY RACE.						TOTAL RETURNED.			DISTRIBUTION BY RACE.					
				EUROPEAN AND ALLIED RACES.		EURASIAN.		NATIVE.					EUROPEAN AND ALLIED RACES.		EURASIAN.		NATIVE.	
	Persons.	Males.	Females.	Males.	Females.	Males.	Females.	Males.	Females.	Persons.	Males.	Females.	Males.	Females.	Males.	Females.	Males.	Females.
	47	48	49	50	51	52	53	54	55	56	57	58	59	60	61	62	63	64
Cachar Plains	4	1	3	1	3	...	...	...	...	1	1	...	1	...	...	...	...	...
Sylhet	1	1	...	1	...	...	...	...	...	1	1	...	1	...	...	...	...	...
Total Surma Valley	5	2	3	2	3	...	...	...	...	2	2	...	2	...	...	...	...	...
Goalpara	...	...	...	...	...	...	...	...	...	...	...	...	...	...	...	...	...	...
Kamrup	...	...	...	...	...	...	...	...	...	...	...	...	...	...	...	...	...	...
Darrang	1	1	...	1	...	...	...	...	...	...	...	...	...	...	...	...	...	...
Nowgong	...	...	...	...	...	...	...	...	...	...	...	...	...	...	...	...	...	...
Sibsagar	...	...	...	...	...	...	...	...	...	...	...	...	...	...	...	...	...	...
Lakhimpur	...	...	...	...	...	...	...	...	...	...	...	...	...	...	...	...	...	...
Total Brahmaputra Valley ...	1	1	...	1	...	...	...	...	...	...	...	...	...	...	...	...	...	...
Total Plains	6	3	3	3	3	...	...	...	...	2	2	...	2	...	...	...	...	...
Lushai Hills	...	...	...	...	...	...	...	...	...	...	...	...	...	...	...	...	...	...
North Cachar	...	...	...	...	...	...	...	...	...	...	...	...	...	...	...	...	...	...
Naga Hills	...	...	...	...	...	...	...	...	...	...	...	...	...	...	...	...	...	...
Khasi and Jaintia Hills	...	...	...	...	...	...	...	...	...	...	...	...	...	...	...	...	...	...
Garo Hills	...	...	...	...	...	...	...	...	...	...	...	...	...	...	...	...	...	...
Total Hill Districts	...	...	...	...	...	...	...	...	...	...	...	...	...	...	...	...	...	...
Manipur	...	...	...	...	...	...	...	...	...	...	...	...	...	...	...	...	...	...
Total Province	6	3	3	3	3	...	...	...	...	2	2	...	2	...	...	...	...	...

TABLE XVII.

TERRITORIAL DISTRIBUTION OF THE CHRISTIAN POPULATION BY SECT AND RACE.

DISTRICT OR STATE.	*INDEFINITE BELIEFS.*									*LUTHERAN AND ALLIED DENOMINATIONS.*								
	TOTAL RETURNED.			DISTRIBUTION BY RACE.						TOTAL RETURNED			DISTRIBUTION BY RACE.					
				EUROPEAN AND ALLIED RACES.		EURASIAN.		NATIVE.					EUROPEAN AND ALLIED RACES.		EURASIAN.		NATIVE.	
	Persons.	Males.	Females.	Males.	Females.	Males.	Females.	Males.	Females.	Persons.	Males.	Females.	Males.	Females.	Males.	Females.	Males.	Females.
	65	66	67	68	69	70	71	72	73	74	75	76	77	78	79	80	81	82
Cachar Plains	3	3	...	3	...	...	...	...	...	1	1	...	1	...	...	...	...	...
Sylhet	1	1	...	1	...	...	...	...	...	2	2	...	...	...	...	...	2	...
Total Surma Valley	4	4	..	4	...	...	...	...	...	3	3	...	1	..	...	...	2	...
Goalpara	...	...	...	...	...	...	...	..	...	1,282	660	622	...	...	...	...	660	622
Kamrup	...	...	...	...	...	...	...	...	...	...	...	...	...	...	...	...	...	...
Darrang	...	...	...	...	...	...	...	...	...	103	63	40	2	...	...	...	61	40
Nowgong	...	...	...	...	...	...	...	...	...	...	...	...	...	...	...	...	...	...
Sibsagar	...	...	...	...	...	...	...	...	...	19	10	9	...	...	...	...	10	9
Lakhimpur	2	2	...	2	...	...	...	...	...	20	12	8	1	...	...	...	11	8
Total Brahmaputra Valley	2	2	...	2	...	...	...	...	...	1,424	745	679	3	...	...	...	742	679
Total Plains	6	6	...	6	...	...	...	...	...	1,427	748	679	4	...	...	...	744	679
Lushai Hills	...	...	...	...	...	...	...	...	...	...	...	...	...	...	...	..	...	...
North Cachar	1	1	...	1	...	...	...	...	...	...	...	...	...	...	...	...	...	...
Naga Hills	...	...	...	...	...	...	...	...	...	1	1	...	1	...	...	...	...	...
Khasi and Jaintia Hills	222	106	116	...	...	...	...	106	116	...	...	...	...	...	...	...	...	...
Garo Hills	...	...	...	...	...	...	...	...	...	...	...	...	...	...	...	...	...	...
Total Hill Districts	223	107	116	1	...	...	...	106	116	1	1	...	1	...	...	...	...	...
Manipur	...	...	...	...	...	...	...	...	...	...	...	...	...	...	...	...	...	...
Total Province	229	113	116	7	...	...	...	106	116	1,428	749	679	5	...	...	...	744	679

TABLE XVII.

TERRITORIAL DISTRIBUTION OF THE CHRISTIAN POPULATION BY SECT AND RACE.

DISTRICT OR STATE.	METHODIST.									MINOR DENOMINATIONS.								
	TOTAL RETURNED.			DISTRIBUTION BY RACE.						TOTAL RETURNED.			DISTRIBUTION BY RACE.					
				EUROPEAN AND ALLIED RACES.		EURASIAN.		NATIVE.					EUROPEAN AND ALLIED RACES.		EURASIAN.		NATIVE.	
	Persons.	Males.	Females.	Males.	Females.	Males.	Females.	Males.	Females.	Persons	Males.	Females.	Males.	Females.	Males.	Females.	Males.	Females.
	83	84	85	86	87	88	89	90	91	92	93	94	95	96	97	98	99	100
Cachar Plains	...	...	...	...	...	...	...	...	...	441	206	235	20	3	1	1	185	231
Sylhet	1	...	1	...	...	...	...	...	1	134	76	58	26	9	7	7	43	42
Total Surma Valley	1	...	1	...	...	...	...	...	1	575	282	293	46	12	8	8	228	273
Goalpara	...	...	...	...	...	...	...	...	...	31	30	1	1	...	...	...	29	1
Kamrup	2	1	1	...	...	1	...	...	1	84	41	43	3	...	...	...	38	43
Darrang	...	...	...	...	...	...	...	...	...	314	174	140	14	1	1	...	159	139
Nowgong	...	...	...	...	...	...	...	...	...	34	24	10	1	...	...	...	23	10
Sibsagar	3	3	...	3	...	...	...	...	...	817	378	439	26	3	...	1	352	435
Lakhimpur	7	6	1	6	1	...	...	...	...	1,230	748	482	19	3	4	1	725	478
Total Brahmaputra Valley	12	10	2	9	1	1	...	...	1	2,510	1,395	1,115	64	7	5	2	1,326	1,106
Total Plains	13	10	3	9	1	1	...	...	2	3,085	1,677	1,408	110	19	13	10	1,554	1,379
Lushai Hills	...	...	...	...	...	...	...	...	...	...	...	...	...	...	...	...	...	...
North Cachar	...	...	...	...	...	...	...	...	...	20	9	11	2	...	...	...	7	11
Naga Hills	...	...	...	...	...	...	...	...	...	11	...	11	...	...	...	...	...	11
Khasi and Jaintia Hills	2	1	1	1	...	...	1	...	...	11	9	2	...	...	...	...	9	2
Garo Hills	...	...	...	...	...	...	...	...	...	217	113	104	...	...	...	...	113	104
Total Hill Districts	2	1	1	1	...	...	1	...	...	259	131	128	2	...	...	..	129	128
Manipur	4	2	2	...	...	2	...	...	2	9	7	2	...	...	3	...	4	2
Total Province	19	13	6	10	1	3	1	...	4	3,353	1,815	1,538	112	19	16	10	1,687	1,509

TABLE XVII.

TERRITORIAL DISTRIBUTION OF THE CHRISTIAN POPULATION BY SECT AND RACE.

DISTRICT OR STATE.	*PRESBYTERIAN.*									*QUAKER.*								
	TOTAL RETURNED.			DISTRIBUTION BY RACE.						TOTAL RETURNED.			DISTRIBUTION BY RACE.					
				EUROPEAN AND ALLIED RACES.		EURASIAN.		NATIVE.					EUROPEAN AND ALLIED RACES.		EURASIAN.		NATIVE.	
	Persons.	Males.	Females.	Males.	Females.	Males.	Females.	Males.	Females.	Persons.	Males.	Females.	Males.	Females.	Males.	Females.	Males.	Females.
	101	102	103	104	105	106	107	108	109	110	111	112	113	114	115	116	117	118
Cachar Plains	38	31	7	29	7	...	...	2	...	2	1	1	1	1	...	...	...	...
Sylhet	178	99	79	67	22	4	5	28	52	...	...	...	...	...	...	...	...	..
Total Surma Valley	216	130	86	96	29	4	5	30	52	2	1	1	1	1	...	...	...	...
Goalpara	1	1	..	1	...	...	...	...	...	...	...	...	...	...	...	...	...	...
Kamrup	5	4	1	4	1	...	...	...	...	...	...	...	...	...	...	...	...	...
Darrang	30	24	6	22	...	1	...	1	6	1	1	...	1	...	...	...	...	...
Nowgong	14	11	3	10	3	1	...	...	...	...	...	...	...	...	...	...	...	...
Sibsagar	98	63	35	40	8	...	...	23	27	...	...	...	...	...	...	...	...	...
Lakhimpur	52	46	6	44	5	...	...	2	1	...	...	...	...	...	...	...	...	...
Total Brahmaputra Valley ...	200	149	51	121	17	2	...	26	3	1	1	...	1	...	...	...	...	...
Total Plains	416	279	137	217	46	6	5	56	86	3	2	1	2	1	...	...	...	...
Lushai Hills	...	...	...	...	...	...	...	...	...	...	...	...	...	...	...	...	...	...
North Cachar	5	3	2	3	2	...	...	...	...	...	...	...	...	...	...	...	...	...
Naga Hills	1	...	1	...	1	...	...	...	...	...	...	...	...	...	...	...	...	...
Khasi and Jaintia Hills	15,981	7,596	8,385	18	17	1	8	7,577	8,360	...	...	...	...	...	...	...	...	...
Garo Hills	1	1	...	...	...	...	...	1	...	...	...	...	...	...	...	...	...	...
Total Hill Districts	15,988	7,600	8,388	21	20	1	8	7,578	8,360	...	...	...	...	...	...	...	...	...
Manipur	1	1	...	1	...	...	...	...	...	...	..	...	...	...	...	...	...	...
Total Province	16,405	7,880	8,525	239	66	7	13	7,634	8,446	3	2	1	2	1	...	...	...	...

TABLE XVII.

TERRITORIAL DISTRIBUTION OF THE CHRISTIAN POPULATION BY SECT AND RACE.

DISTRICT OR STATE.	ROMAN CATHOLIC.								
	TOTAL RETURNED.			DISTRIBUTION BY RACE.					
				EUROPEAN AND ALLIED RACES.		EURASIAN.		NATIVE.	
	Persons.	Males.	Females.	Males.	Females.	Males.	Females.	Males.	Females.
	119	120	121	122	123	124	125	126	127
Cachar Plains	51	29	22	10	5	7	11	12	6
Sylhet	134	66	68	6	1	...	1	60	66
Total Surma Valley	**185**	**95**	**90**	**16**	**6**	**7**	**12**	**72**	**72**
Goalpara	10	5	5	...	1	4	4	1	...
Kamrup	20	14	6	3	...	5	3	6	3
Darrang	86	47	39	8	8	8	9	31	22
Nowgong	5	4	1	3	...	1	...	...	1
Sibsagar	60	35	25	24	19	3	...	8	6
Lakhimpur...	70	42	28	22	5	3	3	17	20
Total Brahmaputra Valley	**251**	**147**	**104**	**60**	**33**	**24**	**19**	**63**	**52**
Total Plains	**436**	**242**	**194**	**76**	**39**	**31**	**31**	**135**	**124**
Lushai Hills	1	...	1	...	1	...	...	...	...
North Cachar	15	12	3	7	1	...	...	5	2
Naga Hills	13	13	...	4	...	...	...	9	...
Khasi and Jaintia Hills...	602	302	300	16	17	9	3	277	280
Garo Hills	6	4	2	2	2	...	...	2	...
Total Hill Districts	**637**	**331**	**306**	**29**	**21**	**9**	**3**	**293**	**282**
Manipur	...	...	...	...	...	...	...	...	...
Total Province	**1,073**	**573**	**500**	**105**	**60**	**40**	**34**	**428**	**406**

TABLE XVIII.

EUROPEANS, ARMENIANS AND EURASIANS BY AGE.

DISTRICT OR STATE.	TOTAL.			EUROPEAN AND ALLIED RACES.												
				BRITISH SUBJECTS.												
				All ages.			0—12.		12—15.		15—30.		30—50.		50 and over.	
	Persons.	Males.	Females.	Persons.	Males.	Females.	Males.	Females.	Males.	Females.	Males.	Females.	Males.	Females.	Males.	Females.
1	2	3	4	5	6	7	8	9	10	11	12	13	14	15	16	17
Cachar Plains	303	220	83	252	197	55	16	12	...	1	69	24	98	18	14	...
Sylhet	350	277	73	309	253	56	19	11	...	...	100	22	128	21	6	2
Total Surma Valley	**653**	**497**	**156**	**561**	**450**	**111**	**35**	**23**	**...**	**1**	**169**	**46**	**226**	**39**	**20**	**2**
Goalpara	66	38	28	44	26	18	2	5	...	...	5	5	15	6	4	2
Kamrup	100	61	39	52	32	20	3	2	...	...	11	11	18	6	...	1
Darrang	230	175	55	189	147	42	8	10	...	1	55	13	76	17	8	1
Nowgong	97	66	31	88	61	27	10	8	3	2	18	8	25	6	5	3
Sibsagar	376	279	97	340	257	83	17	30	...	1	91	19	128	31	21	2
Lakhimpur	506	377	129	448	344	104	14	29	1	1	155	29	148	39	26	6
Total Brahmaputra Valley ...	**1,375**	**996**	**379**	**1,161**	**867**	**294**	**54**	**84**	**4**	**5**	**335**	**85**	**410**	**105**	**64**	**15**
Total Plains	**2,028**	**1,493**	**535**	**1,722**	**1,317**	**405**	**89**	**107**	**4**	**6**	**504**	**131**	**636**	**144**	**84**	**17**
Lushai Hills	19	15	4	18	15	3	2	1	...	...	4	2	9	...	...	...
North Cachar	54	43	11	45	36	9	...	...	...	...	10	4	26	3	...	2
Naga Hills	22	18	4	19	17	2	2	...	...	...	2	2	11	...	2	...
Khasi and Jaintia Hills ...	196	108	88	128	72	56	22	17	...	...	11	14	30	22	9	3
Garo Hills	18	9	9	8	6	2	1	1	...	...	1	...	4	...	...	1
Total Hill Districts	**309**	**193**	**116**	**218**	**146**	**72**	**27**	**19**	**...**	**...**	**28**	**22**	**80**	**25**	**11**	**6**
Manipur	37	30	7	28	21	7	2	2	...	...	5	2	13	3	1	...
Total Province	**2,374**	**1,716**	**658**	**1,968**	**1,484**	**484**	**118**	**128**	**4**	**6**	**537**	**155**	**729**	**172**	**96**	**23**

TABLE XVIII.

EUROPEANS, ARMENIANS AND EURASIANS BY AGE.

DISTRICT OR STATE.	EUROPEAN AND ALLIED RACES—*contd.* OTHERS. All ages. Persons.	Males.	Females.	0—12. Males.	Females.	12—15. Males.	Females.	15—30. Males.	Females.	30—50. Males.	Females.	50 and over. Males.	Females.	EURASIANS. All ages. Persons.	Males.	Females.	0—12. Males.	Females.	12—15. Males.	Females.	15—30. Males.	Females.	30—50. Males.	Females.	50 and over. Males.	Females.
	18	19	20	21	22	23	24	25	26	27	28	29	30	31	32	33	34	35	36	37	38	39	40	41	42	43
Cachar Plains	16	7	9	...	5	...	...	3	2	4	2	...	...	35	16	19	8	11	1	...	2	6	5	2	...	...
Sylhet	8	5	3	...	...	...	...	1	1	4	2	...	...	33	19	14	8	5	1	1	4	1	5	4	1	3
Total Surma Valley	**24**	**12**	**12**	**...**	**5**	**...**	**...**	**4**	**3**	**8**	**4**	**...**	**...**	**68**	**35**	**33**	**16**	**16**	**2**	**1**	**6**	**7**	**10**	**6**	**1**	**3**
Goalpara	1	1	...	...	...	...	...	...	...	...	...	1	...	21	11	10	2	...	...	...	4	5	4	4	1	1
Kamrup	12	4	8	...	1	...	...	2	...	2	7	...	...	36	25	11	3	6	...	...	13	4	8	1	1	...
Darrang	14	14	...	...	...	...	...	5	...	8	...	1	...	27	14	13	4	4	...	2	2	3	6	4	2	...
Nowgong ...	5	1	4	...	...	...	...	...	1	1	3	...	...	4	4	...	...	...	...	...	2	...	2	...	...	...
Sibsagar	16	8	8	2	2	...	...	2	1	3	5	1	...	20	14	6	1	2	...	...	6	3	6	...	1	1
Lakhimpur	21	6	15	...	5	...	1	4	4	2	4	...	1	37	27	10	6	4	...	...	8	2	12	3	1	1
Total Brahmaputra Valley ...	**69**	**34**	**35**	**2**	**8**	**...**	**1**	**13**	**6**	**16**	**19**	**3**	**1**	**145**	**95**	**50**	**16**	**16**	**...**	**2**	**35**	**17**	**38**	**12**	**6**	**3**
Total Plains	**93**	**46**	**47**	**2**	**13**	**...**	**1**	**17**	**9**	**24**	**23**	**3**	**1**	**213**	**130**	**83**	**32**	**32**	**2**	**3**	**41**	**24**	**48**	**18**	**7**	**6**
Lushai Hills	1	...	1	...	...	...	...	...	1	..	...	...	...	...	...	...	...	...	...	...	...	...	...	...	...	...
North Cachar	4	3	1	1	...	...	...	2	...	...	...	...	1	5	4	1	1	...	..	...	2	...	1	1	...	...
Naga Hills	3	1	2	...	...	...	...	...	1	1	...	...	1	...	...	.	..	...	...	...	...	..	...	...	...	...
Khasi and Jaintia Hills ...	20	9	11	...	1	...	...	...	4	8	6	1	...	48	27	21	7	8	2	...	10	6	5	5	3	2
Garo Hills	10	3	7	...	2	...	...	...	1	1	3	2	1	...	...	...	...	...	...	.	.	...	..	...	...	..
Total Hill Districts	**38**	**16**	**22**	**1**	**3**	**...**	**...**	**2**	**7**	**10**	**9**	**3**	**3**	**53**	**31**	**22**	**8**	**8**	**2**	**...**	**12**	**6**	**6**	**6**	**3**	**2**
Manipur	...	...	...	...	...	...	...	...	...	...	...	...	...	9	9	...	3	...	...	...	2	...	4	..	...	..
Total Province	**131**	**62**	**69**	**3**	**16**	**...**	**1**	**19**	**16**	**34**	**32**	**6**	**4**	**275**	**170**	**105**	**43**	**40**	**4**	**3**	**55**	**30**	**58**	**24**	**10**	**8**

PROVINCIAL TABLES.

PROVINCIAL TABLE I.

TOWNS BY CIVIL CONDITION, SEX AND AGE.

	AGE.	POPULATION.			UNMARRIED.			MARRIED.			WIDOWED.		
		Persons.	Males.	Females.	Persons.	Males.	Females.	Persons.	Males.	Females.	Persons.	Males.	Females.
	1	2	3	4	5	6	7	8	9	10	11	12	13
Silchar ...	0—15 ...	2,257	1,289	968	2,109	1,256	853	143	32	111	5	1	4
	15—25 ...	2,315	1,783	532	1,253	1,226	27	997	539	467	65	27	38
	25—40 ...	3,111	2,406	705	515	504	11	2,330	1,807	523	266	95	171
	40 and over	1,573	1,097	476	64	61	3	1,081	939	151	428	106	322
	Total ...	9,256	6,575	2,681	3,941	3,047	894	4,551	3,299	1,252	764	229	535
Sylhet ...	0—15 ...	4,543	2,439	2,104	4,246	2,429	1,817	275	10	265	22	...	22
	15—25 ...	3,118	1,889	1,229	1,475	1,406	69	1,469	458	1,011	171	25	149
	25—40 ...	3,606	2,342	1,264	487	463	24	2,555	1,751	804	564	128	436
	40 and over ..	2,626	1,542	1,084	119	110	9	1,442	1,233	209	1,065	199	866
	Total ...	13,893	8,212	5,681	6,327	4,408	1,919	5,741	3,452	2,289	1,825	352	1,473
Habiganj ...	0—15 ...	1,637	975	662	1,517	959	558	112	14	98	8	2	6
	15—25 .	1,235	818	417	605	600	5	588	213	375	42	5	37
	25—40 ..	1,430	1,000	430	166	165	1	1,064	803	261	200	32	168
	40 and over ...	934	568	366	37	36	1	522	469	53	375	63	312
	Total ..	5,236	3,361	1,875	2,325	1,760	565	2,286	1,499	787	625	102	523
Sunamganj ...	0—15 ...	1,275	709	566	1,200	705	495	72	4	68	3	...	3
	15—25 ...	778	514	264	428	391	37	326	118	208	24	5	19
	25—40 ...	894	646	248	124	120	4	660	484	176	110	42	68
	40 and over ...	583	413	170	15	14	1	406	359	47	162	40	122
	Total ...	3,530	2,282	1,248	1,767	1,230	537	1,464	965	499	299	87	212

PROVINCIAL TABLE I.

TOWNS BY CIVIL CONDITION, SEX AND AGE.

AGE.		POPULATION.			UNMARRIED.			MARRIED.			WIDOWED.		
		Persons.	Males.	Females.	Persons.	Males.	Females.	Persons.	Males.	Females.	Persons.	Males.	Females.
1		2	3	4	5	6	7	8	9	10	11	12	13
Karimganj ...	0—15 ...	2,031	1,119	912	1,884	1,115	769	141	4	137	6	...	6
	15—25 ...	1,250	791	459	613	593	20	592	194	398	45	4	41
	25—40 ...	1,419	951	468	169	166	3	1,093	750	343	157	35	122
	40 and over ...	992	609	383	27	25	2	596	524	72	369	60	309
	Total ...	5,692	3,470	2,222	2,693	1,899	794	2,422	1,472	950	577	99	478
Maulvi Bazar	0—15 ...	853	519	334	802	515	287	49	4	45	2	...	2
	15—25 ...	629	468	161	364	362	2	254	104	150	11	2	9
	25—40 ...	641	466	175	67	67	...	522	384	138	52	15	37
	40 and over ...	358	268	90	10	9	1	254	233	21	94	26	68
	Total ...	2,481	1,721	760	1,243	953	290	1,079	725	354	159	43	116
Dhubri ...	0—15 ...	1,000	595	405	926	566	360	74	29	45	...	...	...
	15—25 ...	834	620	214	321	315	6	481	296	185	32	9	23
	25—40 ...	1,237	970	267	126	123	3	995	798	197	116	49	67
	40 and over ...	666	485	181	12	9	3	492	429	63	162	47	115
	Total ...	3,737	2,670	1,067	1,385	1,013	372	2,042	1,552	490	310	105	205
Goalpara ...	0—15 ...	1,705	923	782	1,583	901	682	108	22	86	14	...	14
	15—25 ...	1,332	917	415	575	540	35	700	372	328	57	5	52
	25—40 ...	2,099	1,613	486	218	213	5	1,653	1,317	336	228	83	145
	40 and over ...	1,151	745	406	42	36	6	705	631	74	404	78	326
	Total ...	6,287	4,198	2,089	2,418	1,690	728	3,166	2,342	824	703	166	537

PROVINCIAL TABLE I.

TOWNS BY CIVIL CONDITION, SEX AND AGE.

AGE.	POPULATION.			UNMARRIED.			MARRIED.			WIDOWED.		
	Persons.	Males.	Females.	Persons.	Males.	Females.	Persons.	Males.	Females.	Persons.	Males.	Females.
1	2	3	4	5	6	7	8	9	10	11	12	13
Gauhati ... 0—15 ...	3,293	1,887	1,406	3,132	1,835	1,297	154	49	105	7	3	4
15—25 ...	2,647	1,832	815	1,249	1,154	95	1,305	654	651	93	24	69
25—40 ...	3,818	2,757	1,061	514	478	36	2,913	2,132	781	391	147	244
40 and over ...	1,903	1,296	607	53	46	7	1,229	1,083	146	621	167	454
Total ...	11,661	7,772	3,889	4,948	3,513	1,435	5,601	3,918	1,683	1,112	341	771
Barpeta ... 0—15 ...	3,768	2,006	1,762	3,629	1,995	1,634	128	8	120	11	3	8
15—25 ...	1,434	582	852	480	421	59	889	155	734	65	6	59
25—40 ...	2,059	1,003	1,056	166	158	8	1,461	801	660	432	44	388
40 and over ...	1,486	630	856	59	53	6	619	481	138	808	96	712
Total ...	8,747	4,221	4,526	4,334	2,627	1,707	3,097	1,445	1,652	1,316	149	1,167
Tezpur ... 0—15 ...	1,225	658	567	1,169	640	529	54	17	37	2	1	1
15—25 ...	1,151	838	313	571	535	36	531	286	245	49	17	32
25—40 ...	1,879	1,492	387	375	358	17	1,327	1,064	263	177	70	107
40 and over ...	792	580	212	64	60	4	500	434	66	228	86	142
Total ...	5,047	3,568	1,479	2,179	1,593	586	2,412	1,801	611	456	174	282
Nowgong ... 0—15 ...	1,599	879	720	1,572	872	700	25	7	18	2	..	2
15—25 ...	837	482	355	421	371	50	380	106	274	36	5	31
25—40 ...	1,283	860	423	180	171	9	941	633	308	162	56	106
40 and over ...	711	438	273	17	17	...	422	353	69	272	68	204
Total ...	4,430	2,659	1,771	2,190	1,431	759	1,768	1,099	669	472	129	343

PROVINCIAL TABLE I.

TOWNS BY CIVIL CONDITION, SEX AND AGE.

AGE.		POPULATION.			UNMARRIED.			MARRIED.			WIDOWED.		
		Persons.	Males.	Females.	Persons.	Males.	Females.	Persons.	Males.	Females.	Persons.	Males.	Females.
1		2	3	4	5	6	7	8	9	10	11	12	13
Sibsagar ...	0—15 ...	2,376	1,311	1,065	2,320	1,299	1,021	52	12	40	4	...	
	15—25 ...	1,075	692	4[illegible]	616	514	103	412	137	275	47	11	31
	25—40 ...	1,337	8[illegible]	4[illegible]7	223	189	14	986	591	3[illegible]	136	77	60
	40 and over ...	624	587	339	37	32	5	589	457	132	300	103	197
	Total ...	5,712	3,420	2,292	3,170	2,034	1,145	2,041	1,197	844	402	191	301
Jorhat ...	0—15 ..	1,045	581	461	1,017	573	444	28	11	17	...	...	...
	15—25 ...	577	384	193	305	273	32	272	108	164	10	3	7
	25—40 ...	819	564	255	113	109	4	639	418	212	76	37	39
	40 and over ...	458	317	141	21	21	...	294	242	52	143	54	89
	Total ...	2,899	1,849	1,050	1,446	976	470	1,224	779	445	229	94	135
Golaghat ...	0—15 ..	839	433	406	814	429	385	25	4	21	...	...	.
	15—25 ...	479	263	216	215	192	23	253	68	185	11	3	8
	25—40 ...	679	459	220	165	99	6	457	315	142	78	36	42
	40 and over ...	371	245	126	15	14	1	223	185	38	133	46	87
	Total ...	2,359	1,391	968	1,149	734	415	958	572	386	222	85	137
Dibrugarh ...	0—15 ...	3,640	1,976	1,664	3,441	1,889	1,552	196	86	110	3	1	2
	15—25 ...	2,245	1,487	758	931	797	134	1,242	667	575	72	23	49
	25—40 ...	3,419	2,478	941	408	361	47	2,733	2,066	727	278	111	167
	40 and over ...	1,923	1,150	773	56	51	5	1,396	972	424	471	127	344
	Total ...	11,227	7,091	4,136	4,836	3,098	1,738	5,567	3,731	1,836	824	262	562

PROVINCIAL TABLE I.

TOWNS BY CIVIL CONDITION, SEX AND AGE.

AGE.		POPULATION.			UNMARRIED.			MARRIED.			WIDOWED.		
		Persons.	Males.	Females.	Persons.	Males.	Females.	Persons.	Males.	Females.	Persons.	Males.	Females.
1		2	3	4	5	6	7	8	9	10	11	12	13
Kohima ...	0—15 ...	783	458	325	763	456	307	20	2	18	.	...	...
	15—25 ...	933	672	261	491	467	24	425	196	229	17	9	8
	25—40 ..	1,182	886	296	247	242	5	863	606	257	72	38	34
	40 and over ...	195	158	37	8	8	...	150	134	16	37	16	21
	Total ..	3,093	2,174	919	1,509	1,173	336	1,458	938	520	126	63	63
Shillong ...	0—15 ...	2,723	1,431	1,291	2,662	1,412	1,250	59	19	40	1	...	1
	15—25 ...	1,979	1,172	807	1,040	831	209	840	314	526	99	27	72
	25—40 ...	2,470	1,671	799	399	355	44	1,879	1,252	627	192	64	128
	40 and over ...	1,213	706	507	49	40	9	788	576	212	376	90	286
	Total ...	8,384	4,980	3,404	4,150	2,638	1,512	3,566	2,161	1,405	668	181	487
Imphal ..	0—15 ...	26,561	13,628	12,933	26,203	13,542	12,661	326	81	245	32	5	27
	15—25 ...	11,432	5,297	6,135	4,632	3,567	1,065	6,073	1,669	4,464	727	121	606
	25—40 ...	14,712	7,517	7,195	1,145	1,005	140	11,653	6,071	5,582	1,914	441	1,473
	40 and over ...	14,388	6,523	7,865	335	208	127	8,565	5,388	3,177	5,488	927	4,561
	Total ...	67,093	32,965	34,128	32,315	18,322	13,993	20,617	13,149	13,468	8,161	1,494	6,667

PROVINCIAL TABLE II.

TEA-GARDEN POPULATION BY CIVIL CONDITION, SEX AND AGE.

AGE.		POPULATION.			UNMARRIED.			MARRIED.			WIDOWED.		
		Persons.	Males.	Females.	Persons.	Males.	Females.	Persons.	Males.	Females.	Persons.	Males.	Females.
1		2	3	4	5	6	7	8	9	10	11	12	13
Silchar ...	0—10 ...	24,315	12,065	12,250	23,947	11,977	11,970	349	84	265	19	4	15
	10—15 ...	11,613	6,186	5,427	9,488	5,779	3,709	2,006	387	1,619	119	20	99
	15—30 ...	30,307	13,775	16,532	6,564	5,423	1,141	21,657	7,811	13,846	2,086	541	1,545
	30—45 ...	24,735	13,910	10,825	944	839	105	19,415	11,843	7,572	4,376	1,228	3,148
	45 and over ...	10,750	5,856	4,894	124	95	29	6,044	4,645	1,399	4,582	1,116	3,466
	Total ...	101,720	51,792	49,928	41,067	24,113	16,954	49,471	24,770	24,701	11,182	2,909	8,273
Hailakandi ...	0—10 ...	6,197	3,068	3,129	6,094	3,054	3,040	99	14	85	4	...	4
	10—15 ...	3,260	1,774	1,486	2,619	1,652	967	623	119	504	18	3	15
	15—30 ...	8,283	3,800	4,483	1,776	1,493	283	5,868	2,189	3,679	639	118	521
	30—45 ...	6,754	3,734	3,020	290	263	27	5,143	3,104	2,039	1,321	367	954
	45 and over ...	2,849	1,590	1,259	49	40	9	1,618	1,248	370	1,182	302	880
	Total ...	27,343	13,966	13,377	10,828	6,502	4,326	13,351	6,674	6,677	3,164	790	2,374
North Sylhet	0—10 ...	3,421	1,647	1,774	3,379	1,632	1,747	38	15	23	4	...	4
	10—15 ...	1,422	745	677	1,232	712	520	180	32	148	10	1	9
	15—30 ...	3,977	1,778	2,199	1,016	790	226	2,713	925	1,788	248	63	185
	30—45 ...	3,187	1,773	1,414	109	100	9	2,483	1,512	971	595	161	434
	45 and over ...	1,286	694	592	17	17	...	646	514	132	623	163	460
	Total ...	13,293	6,637	6,656	5,753	3,251	2,502	6,060	2,998	3,062	1,480	388	1,092

PROVINCIAL TABLE II.

TEA-GARDEN POPULATION BY CIVIL CONDITION, SEX AND AGE.

AGE.		POPULATION.			UNMARRIED.			MARRIED.			WIDOWED.		
		Persons.	Males.	Females.	Persons.	Males.	Females.	Persons.	Males.	Females.	Persons.	Males.	Females.
1		2	3	4	5	6	7	8	9	10	11	12	13
Habiganj ...	0—10 ...	4,613	2,282	2,331	4,588	2,282	2,306	25	...	25	...	...	...
	10—15 ...	2,272	1,192	1,080	1,995	1,160	835	264	32	232	13	...	13
	15—30 ...	5,715	2,408	3,307	1,250	1,015	235	4,095	1,316	2,779	370	77	293
	30—45 ...	4,586	2,740	1,846	167	159	8	3,694	2,394	1,300	725	187	538
	45 and over ...	1,676	957	719	16	16	...	878	715	163	782	226	556
	Total ...	18,862	9,579	9,283	8,016	4,632	3,384	8,956	4,457	4,499	1,890	490	1,400
South Sylhet	0—10 ...	16,281	8,274	8,007	16,036	8,218	7,818	200	21	179	45	35	10
	10—15 ...	8,600	4,613	3,987	6,935	4,227	2,708	1,591	374	1,217	74	12	62
	15—30 ...	20,787	9,298	11,489	4,521	3,688	833	15,020	5,369	9,660	1,237	241	996
	30—45 ...	17,691	9,679	8,012	620	550	70	13,736	8,389	5,347	3,335	740	2,595
	45 and over ...	6,485	3,331	3,154	184	154	30	3,409	2,619	790	2,892	558	2,334
	Total ...	69,844	35,195	34,649	28,296	16,837	11,459	33,965	16,772	17,193	7,583	1,586	5,997
Karimganj...	0—10 ...	9,576	4,910	4,666	9,530	4,875	4,655	45	35	10	1	...	1
	10—15 ...	5,827	3,190	2,637	4,891	2,960	1,931	879	219	660	57	11	46
	15—30 ...	13,287	6,108	7,179	3,138	2,515	623	8,888	3,428	5,460	1,261	165	1,096
	30—45 ...	11,029	5,986	5,043	475	404	71	8,307	5,135	3,172	2,247	447	1,800
	45 and over ...	3,158	1,543	1,615	68	40	28	1,575	1,217	358	1,515	286	1,229
	Total ...	42,877	21,737	21,140	18,102	10,794	7,308	19,694	10,034	9,660	5,081	909	4,172

PROVINCIAL TABLE II.

TEA-GARDEN POPULATION BY CIVIL CONDITION, SEX AND AGE.

	AGE.	POPULATION.			UNMARRIED.			MARRIED.			WIDOWED.		
		Persons.	Males.	Females.	Persons.	Males.	Females.	Persons.	Males.	Females.	Persons.	Males.	Females.
	1	2	3	4	5	6	7	8	9	10	11	12	13
Gauhati ...	0—10 ...	1,583	764	819	1,560	758	802	23	6	17	...	...	...
	10—15 ...	490	293	197	429	279	150	61	14	47	...	...	...
	15—30 ...	1,712	835	877	370	315	55	1,215	477	738	127	43	84
	30—45 ...	1,515	891	624	45	41	4	1,197	755	442	273	95	178
	45 and over ...	528	322	206	26	24	2	304	252	52	198	46	152
	Total ...	5,828	3,105	2,723	2,430	1,417	1,013	2,800	1,504	1,296	598	184	414
Tezpur ...	0—10 ...	11,557	5,750	5,807	11,493	5,733	5,760	59	16	43	5	1	4
	10—15 ...	5,527	2,800	2,727	5,014	2,694	2,320	476	99	377	37	7	30
	15—30 ...	18,608	7,723	10,885	4,376	3,140	1,236	12,181	3,801	8,380	2,051	782	1,269
	30—45 ...	18,266	11,332	6,934	995	839	156	13,386	8,714	4,672	3,885	1,779	2,106
	45 and over ..	3,921	2,349	1,572	85	57	28	1,974	1,533	441	1,862	759	1,103
	Total ...	57,879	29,954	27,925	21,963	12,463	9,500	28,076	14,163	13,913	7,840	3,328	4,512
Mangaldai ...	0—10 ...	5,021	2,554	2,467	4,991	2,547	2,444	27	5	22	3	2	1
	10—15 ...	1,723	956	767	1,539	923	616	170	30	140	14	3	11
	15—30 ...	6,244	3,065	3,179	1,494	1,221	273	4,146	1,603	2,543	604	241	363
	30—45 ...	6,754	4,300	2,454	302	263	39	5,247	3,446	1,801	1,205	591	614
	45 and over ...	1,892	1,279	613	32	26	6	1,132	934	198	728	319	409
	Total ...	21,634	12,154	9,480	8,358	4,980	3,378	10,722	6,018	4,704	2,554	1,156	1,398

PROVINCIAL TABLE II.

TEA-GARDEN POPULATION BY CIVIL CONDITION, SEX AND AGE.

AGE.		POPULATION.			UNMARRIED.			MARRIED.			WIDOWED.		
		Persons.	Males.	Females.	Persons.	Males.	Females.	Persons.	Males.	Females.	Persons.	Males.	Females.
1		2	3	4	5	6	7	8	9	10	11	12	13
Nowgong ...	0—10 ...	4,448	2,250	2,198	4,424	2,249	2,175	21	1	20	3	...	3
	10—15 ...	1,712	946	766	1,557	916	641	145	24	121	10	6	4
	15—30 ...	6,269	2,810	3,459	1,453	1,093	360	3,927	1,455	2,472	889	262	627
	30—45 ...	6,131	3,627	2,504	215	199	16	4,702	2,897	1,805	1,214	531	683
	45 and over ...	1,703	966	737	23	20	3	939	715	224	741	231	510
	Total ...	20,263	10,599	9,664	7,672	4,477	3,195	9,734	5,092	4,642	2,857	1,030	1,827
Sibsagar ...	0—10 ...	12,079	6,063	6,016	11,917	6,007	5,910	150	47	103	12	9	3
	10—15 ...	4,939	2,725	2,214	4,231	2,554	1,677	652	143	509	56	28	28
	15—30 ...	17,722	7,611	10,111	3,538	2,827	711	12,514	4,024	8,490	1,670	760	910
	30—45 ...	16,417	10,226	6,191	671	572	99	12,570	8,235	4,335	3,176	1,419	1,757
	45 and over ...	4,102	2,445	1,657	76	63	13	2,248	1,843	405	1,778	539	1,239
	Total ...	55,259	29,070	26,189	20,433	12,023	8,410	28,134	14,292	13,842	6,692	2,755	3,937
Jorhat ...	0—10 ...	12,812	6,482	6,330	12,760	6,482	6,278	48	...	48	4	...	4
	10—15 ..	5,179	2,800	2,379	4,573	2,699	1,874	586	95	491	20	6	14
	15—30	17,077	7,583	9,494	3,781	2,892	889	11,611	3,900	7,711	1,685	791	894
	30—45 ..	15,827	9,485	6,342	580	467	113	11,966	7,571	4,395	3,281	1,447	1,834
	45 and over ..	4,227	2,576	1,651	63	52	11	2,390	1,918	472	1,774	606	1,168
	Total	55,122	28,926	26,196	21,757	12,592	9,165	26,601	13,484	13,117	6,764	2,850	3,914

PROVINCIAL TABLE II.

TEA-GARDEN POPULATION BY CIVIL CONDITION, SEX AND AGE.

AGE.		POPULATION.			UNMARRIED.			MARRIED.			WIDOWED.		
		Persons.	Males.	Females.	Persons.	Males.	Females.	Persons.	Males.	Females.	Persons.	Males.	Females.
1		2	3	4	5	6	7	8	9	10	11	12	13
Golaghat ...	0—10 ...	9,317	4,770	4,547	9,217	4,743	4,474	96	27	69	4	...	4
	10—15 ...	3,737	1,882	1,855	3,193	1,762	1,431	518	102	416	26	18	8
	15—30 ...	10,852	5,063	5,789	2,559	2,041	518	7,190	2,375	4,815	1,103	647	456
	30—45 ...	10,247	5,806	4,441	433	345	88	7,801	4,640	3,161	2,013	821	1,192
	45 and over ...	2,998	1,689	1,309	48	39	9	1,596	1,267	329	1,354	383	971
	Total ...	37,151	19,210	17,941	15,450	8,930	6,520	17,201	8,411	8,790	4,500	1,869	2,631
Dibrugarh ...	0—10 ...	26,396	12,484	13,912	26,219	12,422	13,797	165	57	108	12	5	7
	10—15 ...	9,212	4,740	4,472	8,138	4,524	3,614	1,010	203	807	64	13	51
	15—30 ...	39,180	16,623	22,557	8,765	5,601	3,164	26,376	9,310	17,066	4,039	1,712	2,327
	30—45 ...	32,776	21,060	11,716	2,347	1,602	745	24,601	16,439	8,162	5,828	3,019	2,809
	45 and over ...	7,913	4,313	3,600	584	182	402	4,472	3,194	1,278	2,857	937	1,920
	Total ...	115,477	59,220	56,257	46,053	24,331	21,722	56,624	29,203	27,421	12,800	5,686	7,114
North Lakhimpur.	0—10 ...	3,497	1,749	1,748	3,460	1,739	1,721	36	10	26	1	...	1
	10—15 ..	1,202	618	584	1,094	601	493	97	12	85	11	5	6
	15—30 ...	4,456	1,852	2,604	1,135	772	363	2,773	820	1,953	548	260	288
	30—45 ...	4,749	2,957	1,792	217	162	55	3,523	2,277	1,246	1,009	518	491
	45 and over ...	875	605	270	26	18	8	473	405	68	376	182	194
	Total ...	14,779	7,781	6,998	5,932	3,292	2,640	6,902	3,524	3,378	1,945	965	980

PROVINCIAL TABLE II.

TEA-GARDEN POPULATION BY CIVIL CONDITION, SEX AND AGE.

	AGE.	POPULATION.			UNMARRIED.			MARRIED.			WIDOWED.		
		Persons.	Males.	Females.	Persons.	Males.	Females.	Persons.	Males.	Females.	Persons.	Males.	Females.
	1	2	3	4	5	6	7	8	9	10	11	12	13
Province ...	0—10 ...	151,113	75,112	76,001	149,615	74,718	74,897	1,381	338	1,043	117	56	61
	10—15 ...	66,715	35,460	31,255	56,928	33,442	23,486	9,258	1,885	7,373	529	133	396
	15—30 ...	204,476	90,332	114,144	45,736	34,826	10,910	140,183	48,803	91,380	18,557	6,703	11,854
	30—45 ...	180,664	107,506	73,158	8,410	6,805	1,605	137,771	87,351	50,420	34,483	13,350	21,133
	45 and over ...	54,363	30,515	23,848	1,421	843	578	29,698	23,019	6,679	23,244	6,653	16,591
	Total ...	657,331	338,925	318,406	262,110	150,634	111,476	318,291	161,396	156,895	76 930	26,895	50,035

PROVINCIAL TABLE III.

BIRTH PLACES OF THE TEA-GARDEN POPULATION.

DISTRICTS IN WHICH ENUMERATED.

DISTRICT OR STATE IN WHICH BORN.	PROVINCE			CACHAR PLAINS			SYLHET			TOTAL SURMA VALLEY.			KAMRUP		
	Persons	Males.	Females.	Persons	Males	Females	Persons	Males.	Females.	Persons	Males	Females	Persons	Males.	Females.
1	2	3	4	5	6	7	8	9	10	11	12	13	14	15	16
A.—DISTRICTS OR STATE WITHIN THE PROVINCE.															
Cachar Plains	49,611	24,982	24,629	47,271	23,853	23,418	2,204	1,101	1,103	49,565	24,954	24,611	1	1	...
Sylhet	33,966	19,933	14,333	2,721	2,458	263	31,124	17,079	14,045	33,845	19,537	14,308	24	13	11
Total Surma Valley ...	83,577	44,915	38,962	49,992	26,311	23,681	33,418	18,180	15,238	83,410	44,491	38,919	25	14	11
Goalpara	1,527	1,050	477	...	...	...	8	7	1	8	7	1	235	107	128
Kamrup	11,341	9,449	1,892	21	7	14	16	14	2	37	21	16	2,507	1,357	1,150
Darrang	15,676	8,917	6,759	1	1	...	9	9	...	10	10	...	205	180	25
Nowgong	4,104	2,278	1,826	68	30	38	...	...	...	68	30	38	52	28	24
Sibsagar	35,336	18,499	16,837	4	...	4	7	6	1	11	6	5	2	1	1
Lakhimpur	24,093	12,747	11,346	5	3	2	11	7	4	16	10	6	4	3	1
Total Brahmaputra Valley ...	92,077	52,940	39,737	99	41	58	51	43	8	150	84	66	3,005	1,676	1,329
Total Plains	176,254	97,555	78,699	50,091	26,352	23,739	33,469	18,223	15,246	83,560	44,575	38,985	3,030	1,690	1,340
Lushai Hills	33	15	18	33	15	18	...	...	...	33	15	18	...	...	...
North Cachar	...	...	...	...	...	...	...	...	...	...	...	...	...	...	...
Naga Hills	69	41	28	3	1	2	...	...	...	3	1	2	...	...	...
Khasi and Jaintia Hills ...	154	69	85	68	29	39	22	8	14	90	37	53	...	...	...
Garo Hills	288	145	143	...	...	...	...	...	...	...	...	...	20	10	10
Total Hill Districts	544	270	274	104	45	59	22	8	14	126	53	73	20	10	10
Manipur	100	50	50	56	21	35	4	3	1	60	24	36	...	...	...
Assam Unspecified	121	60	61	36	28	8	22	13	9	58	41	17	...	...	...
Total A	177,019	97,935	79,084	50,287	26,446	23,841	33,517	18,247	15,270	83,804	44,693	39,111	3,050	1,700	1,350

PROVINCIAL TABLE III.

BIRTH PLACES OF THE TEA-GARDEN POPULATION.

DISTRICTS IN WHICH ENUMERATED.

DISTRICT OR STATE IN WHICH BORN.	DARRANG.			NOWGONG.			SIBSAGAR.			LAKHIMPUR.			TOTAL BRAHMAPUTRA VALLEY.		
	Persons.	Males.	Females.	Persons.	Males.	Females.	Persons.	Males.	Females.	Persons.	Males.	Females.	Persons.	Males.	Females.
	17	18	19	20	21	22	23	24	25	26	27	28	29	30	31
A.—Districts or State within the Province.															
Cachar Plains	6	5	1	19	12	7	12	7	5	8	3	5	46	28	18
Sylhet	27	20	7	8	6	2	10	10	...	52	47	5	121	96	25
Total Surma Valley	33	25	8	27	18	9	22	17	5	60	50	10	167	124	43
Goalpara	300	251	139	400	325	84	339	224	115	146	136	10	1,510	1,043	476
Kamrup	3,340	2,805	535	1,007	963	44	2,807	2,700	107	1,643	1,603	40	11,304	9,428	1,876
Darrang	15,281	8,597	6,684	43	21	22	75	53	22	62	56	6	15,666	8,907	6,759
Nowgong	156	94	62	3,592	1,917	1,675	61	37	24	175	172	3	4,036	2,248	1,788
Sibsagar	81	51	30	22	10	12	34,816	18,111	16,705	404	320	84	35,325	18,493	16,832
Lakhimpur	117	60	57	5	5	...	105	145	50	24,356	12,524	11,832	24,677	12,737	11,940
Total Brahmaputra Valley ...	19,365	11,858	7,507	5,078	3,241	1,837	38,203	21,270	17,023	26,786	14,811	11,975	92,527	52,856	39,671
Total Plains	19,398	11,883	7,515	5,105	3,259	1,846	38,315	21,287	17,028	26,846	14,861	11,985	92,694	52,980	39,714
Lushai Hills	...	...	...	...	...	...	...	...	...	...	..	...	...	...	...
North Cachar	...	...	...	...	...	...	...	...	...	...	...	...	...	...	...
Naga Hills	...	...	...	...	...	...	66	40	26	...	...	...	66	40	26
Khasi and Jaintia Hills ...	6	5	1	24	13	11	25	12	13	9	2	7	64	32	32
Garo Hills	33	19	14	183	92	91	52	24	28	...	...	...	288	145	143
Total Hill Districts	39	24	15	207	105	102	143	76	67	9	2	7	418	217	201
Manipur	...	...	...	1	1	...	20	15	5	19	10	9	40	26	14
Assam Unspecified	3	...	3	7	...	7	48	16	32	5	3	2	63	19	44
Total A	19,440	11,907	7,533	5,320	3,365	1,955	38,526	21,394	17,132	26,879	14,876	12,003	93,215	53,242	39,973

PROVINCIAL TABLE III.

BIRTH PLACES OF THE TEA-GARDEN POPULATION.

DISTRICTS IN WHICH ENUMERATED.

DISTRICT OR STATE IN WHICH BORN.	PROVINCE.			CACHAR PLAINS.			SYLHET.			TOTAL SURMA VALLEY.			KAMRUP.		
	Persons.	Males.	Females.	Persons.	Males.	Females.	Persons.	Males	Females.	Persons.	Males	Females.	Persons.	Males.	Females.
1	2	3	4	5	6	7	8	9	10	11	12	13	14	15	16
B.—Provinces, Districts or States in India beyond the Province.															
Bengal.															
Balasore	1,530	628	902	61	16	45	142	87	55	203	103	100	...	...	...
Bankura	18,012	8,303	9,709	6,258	2,830	3,428	3,618	1,672	1,946	9,876	4,502	5,374	193	94	99
Bhagalpur	2,411	1,359	1,052	425	243	182	618	324	294	1,043	567	476	135	71	64
Birbhum	4,928	3,593	1,335	1,207	718	549	837	425	412	2,104	1,143	961	5	3	2
Bardwan	5,566	1,998	3,568	1,287	448	839	923	421	502	2,210	869	1,341	2	1	1
Chittagong	140	72	68	6	4	2	31	30	1	37	34	3	...	...	...
Cuttack	4,804	3,013	1,791	405	290	205	1,003	549	454	1,498	839	659	3	3	...
Dacca	1,084	729	355	308	225	83	201	141	60	509	366	143	12	12	...
Darbhanga	399	269	130	101	34	67	83	47	36	184	81	103	...	...	...
Faridpur...	271	207	64	100	95	5	34	25	9	134	120	14	...	...	...
Gaya	9,466	5,038	4,428	3,337	1,765	1,572	1,569	732	837	4,906	2,497	2,409	2	...	2
Hazaribagh	54,351	27,415	26,936	7,146	3,695	3,451	8,627	4,608	4,619	15,773	7,703	8,070	36	22	14
Manbhum	53,569	26,339	27,230	7,805	3,484	4,321	6,098	2,907	3,191	13,903	6,391	7,512	107	95	102
Midnapur	14,276	6,718	7,558	2,542	1,137	1,405	2,848	1,319	1,529	5,390	2,456	2,934	21	9	12
Monghyr...	12,323	7,094	5,229	3,501	2,051	1,450	2,642	1,349	1,293	6,143	3,400	2,743	192	95	97
Muzaffarpur	777	542	235	336	174	162	58	48	10	394	222	172	13	11	2
Mymensingh	92	57	35	26	9	17	23	16	7	49	25	24	...	...	...
Nadia	948	557	391	270	140	130	297	78	219	573	218	355	3	...	3
Pabna	107	53	54	13	3	10	24	6	18	37	9	28	...	...	...
Palamau	5,977	2,189	3,788	38	19	19	67	4	63	105	23	82	...	...	...
Patna	2,337	1,237	1,100	999	457	542	329	164	165	1,328	621	707	...	...	...
Purnea	391	198	193	64	13	51	211	137	74	275	150	125	...	...	...
Ranchi (Lohardaga) ...	66,020	31,243	34,777	6,021	2,897	3,124	7,005	3,530	3,475	13,026	6,427	6,599	739	355	384
Rangpur	56	18	38	5	2	3	5	...	5	10	2	8	...	...	...
Saran	1,207	771	436	373	164	209	128	71	57	501	235	266	13	7	6
Shahabad	7,363	4,146	3,217	3,374	1,817	1,557	2,805	1,585	1,220	6,179	3,402	2,777	8	8	...
Singhbhum	10,804	5,753	5,051	337	158	179	948	490	458	1,285	648	637	21	17	4
Santal Parganas	23,457	12,187	11,270	2,264	985	1,279	2,890	1,462	1,428	5,154	2,447	2,707	553	258	295
Tippera	209	127	82	72	44	28	120	77	43	192	121	71	...	...	...
24-Parganas	454	269	185	50	14	36	53	37	16	103	51	52	3	3	...
Other Districts of Bengal ...	3,850	1,752	2,098	422	161	261	575	182	393	997	343	654	17	14	3
Kuch Behar	40	24	16	...	...	...	...	...	...	...	...	...	...	...	...
Total Bengal	307,219	153,898	153,321	49,309	24,092	25,217	44,812	21,923	22,889	94,121	46,015	48,106	2,168	1,078	1,090

PROVINCIAL TABLE III.

BIRTH PLACES OF THE TEA-GARDEN POPULATION.

DISTRICTS IN WHICH ENUMERATED.

DISTRICT OR STATE IN WHICH BORN.	DARRANG.			NOWGONG.			SIBSAGAR.			LAKHIMPUR.			TOTAL BRAHMAPUTRA VALLEY		
	Persons.	Males.	Females.	Persons.	Males.	Females.	Persons.	Males.	Females.	Persons.	Males.	Females.	Persons.	Males.	Females.
	17	18	19	20	21	22	23	24	25	26	27	28	29	30	31
B.—PROVINCES, DISTRICTS OR STATES IN INDIA BEYOND THE PROVINCE.															
Bengal.															
Balasore	229	112	117	53	21	32	208	92	116	837	300	537	1,327	525	802
Bankura	1,044	452	592	254	100	154	4,192	2,060	2,132	2,453	1,095	1,358	8,136	3,801	4,335
Bhagalpur	233	136	97	71	43	28	399	229	170	530	313	217	1,308	792	576
Birbhum	302	210	92	48	31	17	163	76	87	2,306	2,130	176	2,824	2,450	374
Bardwan	531	244	287	80	25	55	1,109	460	649	1,034	399	1,235	3,356	1,129	2,227
Chittagong	69	14	55	...	...	...	30	20	10	4	4	...	103	38	65
Cuttack	696	415	281	153	86	67	943	535	408	1,511	1,135	376	3,300	2,174	1,132
Dacca	237	109	128	62	45	17	175	130	45	89	67	22	575	363	212
Darbhanga	18	17	1	6	6	...	49	29	20	142	136	6	215	188	27
Faridpur	57	31	26	5	5	...	44	31	13	31	20	11	137	87	50
Gaya	459	278	181	57	35	22	3,637	1,959	1,678	405	269	136	4,560	2,541	2,019
Hazaribagh	5,509	2,865	2,644	1,199	604	595	23,378	11,862	11,516	8,456	4,359	4,097	38,578	19,712	18,866
Manbhum	9,212	4,388	4,824	1,688	810	878	15,183	7,676	7,507	13,386	6,979	6,407	39,666	19,048	19,718
Midnapur	831	347	484	283	116	167	3,282	1,508	1,774	4,469	2,282	2,187	8,886	4,262	4,624
Monghyr	986	481	505	103	55	48	3,092	1,676	1,416	1,807	1,387	420	6,180	3,994	2,486
Muzaffarpur	65	52	13	17	17	...	88	64	24	200	176	24	383	320	63
Mymensingh	7	5	2	3	...	3	28	22	6	5	5	...	43	32	11
Nadia	40	30	10	8	8	...	154	137	17	170	164	6	375	339	36
Pabna	12	9	3	34	24	10	8	5	3	16	6	10	70	44	26
Palamau	4,298	850	3,448	21	8	13	1,009	904	105	544	404	140	5,872	2,166	3,706
Patna	267	132	135	4	1	3	225	115	110	513	368	145	1,009	616	393
Purnea	79	28	51	4	1	3	32	19	13	1	...	1	116	48	68
Ranchi (Lohardaga) ...	9,401	5,748	3,653	2,530	1,239	1,291	15,840	7,609	8,231	24,484	9,865	14,619	52,994	24,816	28,178
Rangpur...	31	7	24	...	...	...	9	5	4	6	4	2	46	16	30
Saran	180	158	22	24	19	5	199	93	106	290	259	31	706	536	170
Shahabad	241	126	115	44	24	20	608	411	197	283	175	108	1,184	744	440
Singhbhum	2,057	1,062	995	440	204	236	2,318	1,153	1,165	4,083	2,069	2,014	9,519	5,105	4,414
Santal Parganas	2,658	1,280	1,378	794	366	428	7,154	3,970	3,184	7,144	3,866	3,278	18,393	9,740	8,563
Tippera	4	3	1	...	...	...	...	...	...	13	3	10	17	6	11
24-Parganas	93	71	22	8	6	2	155	97	58	92	41	51	351	218	133
Other Districts of Bengal ...	849	422	427	217	52	165	596	216	380	1,174	705	469	2,853	1,409	1,444
Kuch Behar	10	4	6	...	...	...	3	...	3	27	20	7	40	24	16
Total Bengal	40,705	20,086	20,619	8,210	3,951	4,259	84,310	43,163	41,147	77,705	39,605	38,100	213,098	107,883	105,215

PROVINCIAL TABLE III.

BIRTH PLACES OF THE TEA-GARDEN POPULATION.

DISTRICTS IN WHICH ENUMERATED.

DISTRICT OR STATE IN WHICH BORN.	PROVINCE.			CACHAR PLAINS.			SYLHET.			TOTAL SURMA VALLEY.			KAMRUP.		
	Persons.	Males.	Females.	Persons.	Males.	Females.	Persons.	Males.	Females.	Persons.	Males.	Females.	Persons.	Males.	Females.
1	2	3	4	5	6	7	8	9	10	11	12	13	14	15	16
B.—PROVINCES, DISTRICTS OR STATES IN INDIA BEYOND THE PROVINCE—*contd.*															
North-Western Provinces and Oudh.															
Allahabad	1,552	668	884	193	67	126	850	313	537	1,043	380	663	4	2	2
Azamgarh	13,203	6,853	6,410	4,073	2,451	1,622	8,496	4,004	4,402	12,569	6,545	6,024	10	1	9
Ballia	3,824	1,876	1,948	316	148	168	2,905	1,282	1,623	3,221	1,430	1,791	5	5	...
Benares	4,306	1,996	2,310	663	242	421	3,359	1,610	1,749	4,022	1,852	2,170	...	...	...
Ghazipur	30,686	16,174	14,506	7,253	4,477	2,776	22,339	11,216	11,123	29,592	15,693	13,899	6	2	4
Gorakpur	831	506	325	269	117	152	350	237	113	619	354	265	4	4	...
Jaunpur	942	388	554	140	53	87	541	299	242	681	352	329	2	2	...
Mirzapur	1,052	649	403	119	40	79	235	140	95	354	180	174	7	3	4
Partabgarh	276	102	174	22	15	7	89	55	34	111	70	41	1	1	...
Rae Bareli	411	282	129	31	18	13	244	131	113	275	149	126	...	...	...
Other Districts of the North-Western Provinces and Oudh...	3,575	1,876	1,699	646	214	432	1,761	889	872	2,407	1,103	1,304	12	7	5
Total North-Western Provinces and Oudh	60,712	31,370	29,342	13,725	7,842	5,883	41,169	20,266	20,903	54,894	28,108	26,786	51	27	24
Central Provinces.															
Bhandara	1,848	748	1,100	103	37	66	537	161	376	640	198	442	2	2	...
Balaghat	8,627	4,269	4,358	1,152	464	688	721	492	229	1,873	956	917	29	17	12
Bilaspur	23,703	11,179	12,524	3,176	1,543	1,633	5,111	2,039	3,072	8,287	3,582	4,705	205	109	96
Jubbulpore	12,809	6,581	6,228	3,454	1,698	1,756	2,949	1,446	1,503	6,403	3,144	3,259	30	17	13
Mandla	1,950	916	1,034	164	117	47	178	75	103	342	192	150	...	...	...
Nimar	1,005	527	478	379	83	296	96	53	43	475	136	339	...	...	...
Nagpur	2,429	800	1,629	339	181	158	183	113	70	522	294	228	...	...	...
Raipur	6,850	3,252	3,598	1,366	574	792	1,681	793	888	3,047	1,367	1,680	39	9	30
Sambalpur	8,492	3,441	5,051	414	201	213	617	337	280	1,031	538	493	6	2	4
Seoni	5,056	2,622	2,434	617	229	388	334	188	146	951	417	534	18	8	10
Other Districts of the Central Provinces	3,032	1,551	1,481	757	367	390	274	145	129	1,031	512	519	114	64	50
Total Central Provinces ...	75,801	35,886	39,915	11,921	5,494	6,427	12,681	5,842	6,839	24,602	11,336	13,266	443	228	215

PROVINCIAL TABLE III.

BIRTH PLACES OF THE TEA-GARDEN POPULATION.

DISTRICTS IN WHICH ENUMERATED.

DISTRICT OR STATE IN WHICH BORN.	DARRANG.			NOWGONG.			SIBSAGAR.			LAKHIMPUR.			TOTAL BRAHMAPUTRA VALLEY.		
	Persons.	Males.	Females.	Persons.	Males.	Females.	Persons.	Males.	Females.	Persons.	Males.	Females.	Persons.	Males.	Females.
	17	18	19	20	21	22	23	24	25	26	27	28	29	30	31
B.—PROVINCES, DISTRICTS OR STATES IN INDIA BEYOND THE PROVINCE—*contd.*															
North-Western Provinces and Oudh.															
Allahabad	328	179	149	1	1	...	137	87	50	39	19	20	509	288	221
Azamgarh	172	88	84	27	11	16	387	173	214	98	35	63	694	308	386
Ballia	55	30	25	2	2	...	165	79	86	376	330	46	603	446	157
Benares	66	38	28	19	6	13	130	64	66	69	36	33	284	144	140
Ghazipur	278	122	156	87	43	44	411	170	241	306	144	162	1,088	481	607
Gorakpur	39	17	22	3	3	...	41	26	15	125	102	23	212	152	60
Jaunpur	33	22	11	11	3	8	185	4	181	30	5	25	261	36	225
Mirzapur	134	77	57	35	24	11	262	166	96	260	199	61	698	469	229
Partabgarh	91	7	84	24	...	24	25	14	11	24	10	14	165	32	133
Rae Bareli	1	...	1	...	...	...	6	4	2	129	129	...	136	133	3
Other Districts of the North-Western Provinces and Oudh...	190	110	80	62	6	56	289	169	120	606	472	134	1,168	773	395
Total North-Western Provinces and Oudh	1,306	699	607	271	99	172	2,038	956	1,082	2,062	1,481	581	5,818	3,262	2,556
Central Provinces.															
Bhandara	356	182	174	53	...	53	545	295	250	252	71	181	1,208	550	658
Balaghat	1,104	585	579	491	248	243	2,959	1,559	1,400	2,141	904	1,237	6,754	3,313	3,441
Bilaspur	2,266	1,088	1,178	3,402	1,660	1,742	3,984	1,870	2,114	5,559	2,870	2,689	15,416	7,597	7,819
Jubbulpore	2,236	1,104	1,122	672	305	367	2,107	1,171	936	1,371	840	531	6,406	3,437	2,969
Mandla	300	171	129	357	190	167	512	100	412	439	263	176	1,608	724	884
Nimar	35	16	19	100	52	48	342	288	54	53	35	18	530	391	139
Nagpur	150	82	74	52	31	21	202	91	111	1,407	302	1,105	1,907	506	1,401
Raipur	1,110	587	523	226	101	125	1,098	534	564	1,330	654	676	3,803	1,885	1,918
Sambalpur	2,513	1,211	1,202	124	73	51	1,607	700	911	3,131	911	2,220	7,461	2,993	4,558
Seoni	1,074	593	481	142	53	89	1,640	809	831	1,231	742	489	4,105	2,205	1,900
Other Districts of the Central Provinces	472	268	204	73	12	61	1,100	576	524	242	119	123	2,001	1,039	962
Total Central Provinces ...	11,662	5,887	5,775	5,662	2,725	2,937	16,186	7,999	8,187	17,246	7,711	9,535	51,199	24,550	26,649

PROVINCIAL TABLE III.

BIRTH PLACES OF THE TEA-GARDEN POPULATION.

DISTRICTS IN WHICH ENUMERATED.

DISTRICT OR STATE IN WHICH BORN.	PROVINCE.			CACHAR PLAINS.			SYLHET.			TOTAL SURMA VALLEY.			KAMRUP.		
	Persons.	Males.	Females.	Persons	Males.	Females.	Persons.	Males.	Females.	Persons.	Males.	Females.	Persons.	Males.	Females.
1	2	3	4	5	6	7	8	9	10	11	12	13	14	15	16
B.—PROVINCES, DISTRICTS OR STATES IN INDIA BEYOND THE PROVINCE—*contd.*															
Madras.															
Ganjam	16,717	8,644	8,073	651	324	327	8,567	4,498	4,069	9,218	4,822	4,396	8	5	3
Vizagapatam	978	574	404	219	117	102	294	231	63	513	348	165	...	...	...
Other Districts of Madras ...	2,121	1,048	1,073	236	109	127	1,218	552	666	1,454	661	793	7	3	4
Total Madras	19,816	10,266	9,550	1,106	550	556	10,079	5,281	4,798	11,185	5,831	5,354	15	8	7
Ajmir-Merwara	82	16	66	...	...	...	5	3	2	5	3	2	...	...	...
Berar	33	12	21	2	1	1	30	10	20	32	11	21	...	...	...
Bhopal	911	524	387	246	99	147	11	11	...	257	110	147	...	...	...
Bombay	300	151	149	117	61	56	68	44	24	185	105	80	39	21	18
Bundelkhand	24	5	19	1	1	...	3	1	2	4	2	2	...	...	...
Cashmere	13	7	6	2	1	1	...	...	...	2	1	1	...	...	...
Central India	393	38	355	1	...	1	284	28	256	285	28	257	...	...	...
Deccan	3	3	...	...	...	...	3	3	...	3	3	...	...	...	...
Gwalior	30	19	11	7	...	1	7	7	...	14	7	7	...	...	...
Hyderabad	44	17	27	1	1	...	19	7	12	20	8	12	...	...	...
Indore	9	3	6	2	1	1	...	...	...	2	1	1	...	...	...
Mysore	147	68	79	47	28	19	80	34	46	127	62	65	...	...	...
Punjab	763	461	302	72	16	56	106	57	49	178	73	105	9	4	5
Rajputana	2,461	1,759	702	17	3	14	245	176	69	262	179	83	28	21	7
Rewa	9,625	4,842	4,783	1,986	947	1,039	1,471	958	513	3,457	1,905	1,552	13	6	7
Sindhia	7	7	...	...	...	...	...	...	...	...	...	...	...	...	...
India Unspecified	67	57	10	16	10	6	5	3	2	21	13	8	...	...	...
Total B	478,460	239,409	239,051	78,578	39,147	39,431	111,078	54,654	56,424	189,656	93,801	95,855	2,766	1,393	1,373

PROVINCIAL TABLE III.

BIRTH PLACES OF THE TEA-GARDEN POPULATION.

DISTRICTS IN WHICH ENUMERATED.

DISTRICT OR STATE IN WHICH BORN.	DARRANG.			NOWGONG.			SIBSAGAR.			LAKHIMPUR.			TOTAL BRAHMAPUTRA VALLEY.		
	Persons.	Males.	Females.	Persons.	Males.	Females.	Persons.	Males.	Females.	Persons.	Males.	Females.	Persons.	Males.	Females.
	17	18	19	20	21	22	23	24	25	26	27	28	29	30	31
B.—PROVINCES, DISTRICTS OR STATES IN INDIA BEYOND THE PROVINCE—*concld.*															
Madras.															
Ganjam	2,408	1,194	1,214	114	55	59	3,235	1,772	1,463	1,734	796	938	7,499	3,822	3,677
Vizagapatam	31	18	13	...	...	...	373	189	184	61	19	42	465	226	239
Other Districts of Madras ...	388	219	169	...	...	...	122	70	52	150	95	55	667	387	280
Total Madras	2,827	1,431	1,396	114	55	59	3,730	2,031	1,699	1,945	910	1,035	8,631	4,435	4,196
Ajmir-Merwara	60	1	59	...	...	...	14	12	2	3	...	3	77	13	64
Berar	...	...	...	...	...	...	1	1	...	...	...	...	1	1	...
Bhopal	199	135	64	7	4	3	330	198	132	118	77	41	654	414	240
Bombay	41	15	26	4	1	3	23	6	17	8	3	5	115	46	69
Bundelkhand	...	...	...	...	...	...	...	...	...	20	3	17	20	3	17
Cashmere	...	...	...	...	...	...	2	2	...	9	4	5	11	6	5
Central India	27	1	26	...	...	...	81	9	72	...	...	...	108	10	98
Deccan	...	...	...	...	...	...	...	...	...	...	...	...	...	...	...
Gwalior	12	12	...	...	...	...	4	...	4	...	...	...	16	12	4
Hyderabad	12	2	10	1	...	1	9	7	2	2	...	2	24	9	15
Indore	...	...	...	...	...	...	6	2	4	1	...	1	7	2	5
Mysore	7	4	3	...	...	...	13	2	11	...	...	...	20	6	14
Punjab	172	89	83	31	31	...	182	134	48	191	130	61	585	388	197
Rajputana	460	368	92	33	26	7	640	442	198	1,038	723	315	2,199	1,580	619
Rewa	2,192	1,216	976	490	232	258	1,972	554	518	2,401	929	1,472	6,168	2,937	3,231
Sindhia	...	...	...	7	7	...	...	...	...	...	...	...	7	7	...
India Unspecified	1	1	...	...	...	...	38	36	2	7	7	...	46	44	2
Total B	59,773	29,947	29,826	14,830	7,131	7,699	108,679	55,554	53,125	102,756	51,583	51,173	288,804	145,608	143,196

PROVINCIAL TABLE III.

BIRTH PLACES OF THE TEA-GARDEN POPULATION.

DISTRICTS IN WHICH ENUMERATED.

District or State in which born.	Province.			Cachar Plains			Sylhet			Total Surma Valley.			Kamrup.		
	Persons	Males	Females	Persons	Males	Females	Persons	Males	Females	Persons	Males	Females	Persons	Males	Females.
1	2	3	4	5	6	7	8	9	10	11	12	13	14	15	16
C.—Countries in Asia beyond India.															
Afghanistan ...	60	60	..	...	..	...	28	28	...	28	28	...	.	...	...
Nepal ...	719	664	115	31	17	14	54	31	23	85	48	37	5	5	...
Other Countries in Asia	134	95	39	3	2	1	7	7	...	10	9	1	...	..	...
Total C ...	919	792	157	34	19	15	89	66	23	123	85	38	5	5	...
D. Countries in Europe.															
Austria ...	1	1	..	1	1	...	...	...	...	1	1	...	...	...	...
Belgium ...	1	1	...	.	..	...	.	..	...	...	...	...	.	...	...
Denmark ...	3	3	...	...	...	...	...	.	..	...	...	...	1	1	...
England ...	543	473	70	83	76	7	74	72	2	157	148	9	5	5	...
Wales ...	4	4	...	1	1	...	1	1	...	2	2	...	...	...	...
Scotland ...	278	247	31	37	35	2	103	94	9	140	129	11	1	1	...
Ireland ...	54	52	2	29	27	2	7	7	...	36	34	2	...	..	...
France ...	3	3	..	...	...	...	...	...	...	...	...	...	...	...	...
Germany ...	4	3	1	3	2	1	...	...	...	3	2	1	...	...	...
Gibraltar ...	2	2	...	2	2	..	...	...	...	2	2	...	...	...	...
Russia ...	3	2	1	1	.	1	...	...	...	1	...	1	...	...	...
Switzerland ...	1	1	...	...	...	...	...	...	...	...	...	...		...	...
Total D ...	807	792	105	157	144	13	185	174	11	342	318	24	7	7	...
Other Places outside Asia and Europe ...	36	27	9	7	2	5	7	7	...	14	9	5	...	...	...
Total Population ...	657,331	338,925	318,406	129,063	65,758	63,305	144,876	73,148	71,728	273,939	138,906	135,033	5,828	3,105	2,723

PROVINCIAL TABLE III.

BIRTH PLACES OF THE TEA-GARDEN POPULATION.

DISTRICTS IN WHICH ENUMERATED.

DISTRICT OR STATE IN WHICH BORN.	DARRANG.			NOWGONG.			SIBSAGAR.			LAKHIMPUR.			TOTAL BRAHMAPUTRA VALLEY.		
	Persons.	Males.	Females.	Persons.	Males.	Females.	Persons.	Males.	Females.	Persons.	Males.	Females.	Persons.	Males.	Females.
	17	18	19	20	21	22	23	24	25	26	27	28	29	30	31
C.—Countries in Asia beyond India.															
Afghanistan	7	7	...	...	...	...	9	9	...	22	22	...	38	38	...
Nepal	120	118	11	75	75	...	97	67	30	328	288	40	634	553	81
Other Countries in Asia ...	55	40	15	5	2	3	29	22	7	35	22	13	124	86	38
Total C	191	165	26	80	77	3	135	98	37	385	332	53	796	677	119
D.—Countries in Europe.															
Austria	..	...	...	...	...	...	..	...	...	...	...	...	...	...	...
Belgium	..	...	...	...	..	.	...	...	...	1	1	...	1	1	...
Denmark	1	1	...	...	..	...	1	1	...	...	...	...	3	3	...
England	67	56	11	10	12	4	123	100	23	175	152	23	386	325	61
Wales	1	1	...	...	..	...	1	1	...	...	...	...	2	2	...
Scotland	31	23	8	15	12	3	46	40	6	45	42	3	138	118	20
Ireland	3	3	...	2	2	...	9	9	...	4	4	...	18	18	...
France	...	...	...	...	...	...	3	3	...	...	...	...	3	3	...
Germany	...	...	..	..	..	...	...	..	...	1	1	...	1	1	...
Gibralter	..	...	...	...	...	...	...	...	...	...	...	...	...	...	...
Russia	1	1	...	...	...	...	..	..	...	1	1	...	2	2	...
Switzerland	...	...	...	...			...	..	..	1	1	...	1	1	...
Total D	104	85	19	33	26	7	183	154	29	228	202	26	555	474	81
Other Places outside Asia and Europe	5	4	1	...	...	...	9	6	3	8	8	...	22	18	4
Total Population	79,513	42,108	37,405	20,263	19,599	664	147,532	77,206	70,326	139,256	67,001	63,255	383,392	209,019	183,373

PROVINCIAL TABLE IV.

STATEMENT OF POPULATION

BY

THANAS IN THE SURMA VALLEY DISTRICTS AND GOALPARA ;

TAHSILS AND, WHERE THERE ARE NO TAHSILS, MAUZAS, IN THE OTHER DISTRICTS OF THE BRAHMAPUTRA VALLEY AND THE GARO HILLS ;

SEIMSHIPS, DOLOISHIPS, ETC., IN THE KHASI AND JAINTIA HILLS ;

SUBDIVISIONS ONLY IN OTHER HILL DISTRICTS; AND

LAMS AND PANAHS IN MANIPUR.

The areas of the subdivisions and districts have been furnished by the Surveyor-General. They do not tally with the sum total of the areas of thanas, mauzas, tahsils and other units for subdivisions and districts, as the latter figures were obtained from District Officers, and not from the Surveyor-General's Office.

PROVINCIAL TABLE IV.

DISTRICT CACHAR.

THANAS.	POPULATION, 1901.	POPULATION, 1891.	DIFFERENCE.	AREA, IN SQUARE MILES.	POPULATION PER SQUARE MILE.	REMARKS.
1	2	3	4	5	6	7
		SUBDIVISION SILCHAR.				
Silchar Town... ...	9,256	7,523	+ 1,733	2·53	3,658	
Thana Silchar ...	152,838	132,938	+19,900	703·56	217	Includes a tea-garden population of 63,947 persons.
Total Thana	162,094	140,461	+21,633	706·09	229	Ditto ditto.
Thana Lakhipur* ...	83,821	73,041	+10,780	266·91	314	Includes a tea-garden population of 27,408 persons.
,, Katigora ...	55,969	54,171	+ 1,798	674·76	82	Includes a tea-garden population of 10,365 persons.
Total Subdivision ...	301,884	267,673	+34,211	1,649·00	183	Includes a tea-garden population of 101,720 persons.
		SUBDIVISION HAILAKANDI.				
Thana Hailakandi ...	112,897	99,869	+13,028	414·00	272	Includes a tea-garden population of 27,343 persons.
Total Subdivision ...	112,897	99,869	+13,028	414·00	272	Ditto ditto.
		SUBDIVISION NORTH CACHAR.				
North Cachar ...	40,812	18,941	+21,871	1,706·00	24	Includes a railway population of 20,324 persons.
Total District ...	455,593	386,483	+69,110	3,769·00	121	Includes a tea-garden population of 129,063 persons. Includes a railway population of 20,324 persons.

DISTRICT SYLHET.

		SUBDIVISION NORTH SYLHET.				
Sylhet Town	13,893	14,027	— 134	2·77	5,015	
Thana Sadr	227,918	241,037	—13,119	580·23	392	Includes a tea-garden population of 6,738 persons.
Total Thana	241,811	255,064	—13,253	583·00	414	Ditto ditto.
Thana Kanairghat† ...	79,677	82,960	— 3,283	247·00	322	Includes a tea-garden population of 6,555 persons.
,, Balaganj ...	141,989	144,317	— 2,328	200·00	709	
Total Subdivision ...	463,477	482,341	—18,864	863·50	537	Includes a tea-garden population of 13,293 persons.
		SUBDIVISION SUNAMGANJ.				
Sunamganj Town ...	3,530	3,139	+ 391	1	3,530	
Thana Sunamganj ...	109,558	104,392	+ 5,166	429	255	
Total Thana	113,088	107,531	+ 5,557	430	262	
Thana Chhatak ...	90,683	88,706	+ 1,977	300	302	
,, Dirai ...	151,020	144,028	+ 6,992	350	431	
,, Dharmapasha ...	78,961	73,116	+ 5,845	420	188	
Total Subdivision ..	433,752	413,381	+20,371	1,450	299	

* Udharbond pargana, which in 1891 contained 7,124 persons, has since been transferred to the sadr thana. The figures for 1891 for these two thanas have been corrected accordingly.

† The outpost Goyainghat, which in 1891 was under the Kanairghat thana, has been transferred to the sadr thana. The figures for 1891 have been corrected.

PROVINCIAL TABLE IV.

DISTRICT SYLHET—continued

THANAS.	POPULATION, 1901.	POPULATION, 1891.	DIFFERENCE.	AREA, IN SQUARE MILES.	POPULATION PER SQUARE MILE.	REMARKS.
1	2	3	4	5	6	7
SUBDIVISION HABIGANJ.						
Habiganj Town ...	5,236	4,161	+ 1,075	1·75	2,992	
Thana Habiganj ...	209,474	194,555	+ 14,919	368·25	568	Includes a tea-garden population of 16,021 persons.
Total Thana	214,710	198,716	+ 15,994	370·00	580	Ditto ditto.
Thana Baniyachang ...	130,198	116,560	+ 13,638	220·00	591	
„ Madhabpur ...	119,153	108,037	+ 11,116	190·00	627	Includes a tea-garden population of 2,841 persons.
„ Nabiganj ...	90,940	81,279*	+ 9,661	150·00	606	
Total Subdivision ...	555,001	504,592	+ 50,409	999·00	556	Includes a tea-garden population of 18,862 persons.
SUBDIVISION SOUTH SYLHET.						
Maulvi Bazar Town ...	2,481	2,114†	+ 367	1·05	2,362	
Thana Maulvi Bazar ...	274,111	265,723‡	+ 8,388	618·95	442	Includes a tea-garden population of 51,239 persons.
Total Thana	276,592	267,837	+ 8,755	620·00	446	Ditto ditto.
Thana Hingajiya ...	102,566	101,804	+ 762	204·00	502	Includes a tea-garden population of 18,605 persons.
Total Subdivision ...	379,158	369,641	+ 9,517	1,064·00	356	Includes a tea-garden population of 69,844 persons.
SUBDIVISION KARIMGANJ.						
Karimganj Town ...	5,692	3,349	+ 2,343	2·17	2,623	
Thana Karimganj ...	275,873	255,888	+ 19,985	764·83	360	Includes a tea-garden population of 37,393 persons.
Total Thana ...	281,565	259,237	+ 22,328	767·00	367	Ditto ditto.
Thana Jaldhub ...	128,895	125,401	+ 3,494	350·00	368	Includes a tea-garden population of 5,484 persons.
Total Subdivision ...	410,460	384,638	+ 25,822	1,066·00	385	Includes a tea-garden population of 42,877 persons.
Total District ...	2,241,848	2,154,593	+ 87,255	5,442·50	412	Includes a tea-garden population of 144,876 persons.

DISTRICT GOALPARA.

SUBDIVISION DHUBRI.						
Dhubri Town ...	3,737	4,825	— 1,088	·362	10,323	
Thana Dhubri ...	49,033	52,700	— 3,667	359·638	136	Includes a railway population of 225 persons.
Total Thana	52,770	57,525	— 4,755	360·000	146	Ditto ditto.
Thana Agamani ...	89,836	84,592	+ 5,244	720·000	124	Includes a railway population of 2,055 persons.
„ Bilasipara ...	65,460	47,848	+ 17,612	458·000	142	Includes a railway population of 280 persons.
„ South Salmara ...	62,921	72,443	— 9,522	378·000	166	
„ Chapaguri ...	58,115	55,373	+ 2,742	500·000	116	
Total Subdivision ...	329,102	317,781	+ 11,321	2,959·000	111	Includes a railway population of 2,560 persons.

* Hauli Satrasati pargana, which in 1891 contained 4,262 persons, has since been transferred to the Maulvi Bazar thana in South Sylhet. The figures for 1891 for these two thanas have been corrected accordingly.

† Nine villages, which in 1891 contained 515 persons, have since been transferred from the town to the village population under the Maulvi Bazar thana. The figures for 1891 have been corrected accordingly.

‡ Pargana Hauli Satrasati, which in 1891 was included in thana Nabiganj in Habiganj, has since been amalgamated with the Maulvi Bazar thana. The figures for 1891 have been corrected.

PROVINCIAL TABLE IV.

DISTRICT GOALPARA—continued.

THANAS, TAHSILS AND MAUZAS.	POPULATION, 1901.	POPULATION, 1891.	DIFFERENCE.	AREA, IN SQUARE MILES.	POPULATION PER SQUARE MILE.	REMARKS.
1	2	3	4	5	6	7
SUBDIVISION GOALPARA.						
Goalpara Town ...	6,287	5,440	+ 847	1·25	5,029	
Thana Goalpara ...	24,969	24,348	+ 621	426·75	58	
Total Thana ...	31,256	29,788	+ 1,468	428·00	73	
Thana Dudhnai ...	31,111	28,380	+ 2,731	360·00	86	
,, Lakhipur ...	22,201	26,208	— 4,007	300·00	74	
,, North Salmara ...	48,382	50,147	— 1,765	450·00	107	
Total Subdivision ...	132,950	134,523	— 1,573	1,002·00	133	
Total District ...	462,052	452,304	+ 9,748	3,961·00	117	Includes a railway population of 2,560 persons.
DISTRICT KAMRUP.						
SUBDIVISION GAUHATI.						
Gauhati Town ...	11,661	10,817	+ 844	2·95	3,952	
Gauhati Tahsil ..	35,320	38,577	— 3,257	307·42	114	Includes a tea-garden population of 3,617 persons.
Total Tahsil	46,981	49,394	— 2,413	310·37	151	Ditto ditto.
Palasbari Tahsil ...	48,123	53,283	— 5,160	152·96	314	Includes a tea-garden population of 332 persons.
Chhaygaon ,, ...	18,389	19,170	— 781	175·94	104	Includes a tea-garden population of 920 persons.
Boko ,, ...	30,839	33,288	— 2,449	431·66	71	
Patidarang ,, ...	53,851	56,412	— 2,561	161·45	333	Includes a tea-garden population of 332 persons.
Rangia ,, ...	61,790	58,818	+ 2,972	193·52	319	
Tamulpur ,, ...	28,061	30,575	— 2,514	421·21	66	Includes a tea-garden population of 627 persons.
Hajo ,, ...	68,689	84,269	— 15,580	226·27	303	
Nalbari ,, ...	72,370	77,284	— 4,914	117·93	613	
Barama ,, ...	44,159	36,051	+ 8,108	140·04	315	
Total Subdivision ...	473,252	498,544	— 25,292	2,584·00	183	Includes a tea-garden population of 5,828 persons.
SUBDIVISION BARPETA.						
Barpeta Town ...	8,747	9,342	— 595	1·37	6,384	
Bajali Tahsil ...	47,425	44,286	+ 3,139	195·53	242	
Raha ,, ...	23,530	27,854	— 4,324	245·50	95	
Sarukhetri Mauza ...	7,036	17,998	—10,962	54·47	129	
Paka ,, ...	1,384	5,240	— 3,856	55·18	25	
Chenga ,, ...	4,119	4,834	— 715	44·46	92	
Barpeta ,, ...	6,803	9,681	— 2,878	120·65	56	
Bagribari ,, ...	1,575	6,817	— 5,242	182·97	8	
Hastinapur ,, ...	2,832	2,955	— 123	34·60	81	
Bijni ,, ...	12,484	6,698	— 5,786	285·64	43	
Total Subdivision ...	115,935	135,705	—19,770	1,274·00	91	
Total District ...	589,187	634,249	—45,062	3,858·00	153	Includes a tea-garden population of 5,828 persons.

PROVINCIAL TABLE IV.

DISTRICT DARRANG.

TAHSILS AND MAUZAS.	POPULATION, 1901.	POPULATION, 1891.	DIFFERENCE.	AREA, IN SQUARE MILES.	POPULATION PER SQUARE MILE.	REMARKS.
1	2	3	4	5	6	7
		SUBDIVISION TEZPUR.				
Tezpur Town ...	5,047	4,011	+ 1,036	1·14	4,427	
Tezpur Tahsil ...	52,394	37,966	+14,428	306·55	170	Includes a tea-garden population of 20,944 persons.
Total Tahsil ...	57,441	41,977	+15,464	307·69	186	Ditto ditto.
Chutia Tahsil ...	49,692	36,810	+12,882	598·60	83	Includes a tea-garden population of 17,562 persons.
Balipara Mauza ...	18,456	13,671	+ 4,785	182·27	101	Includes a tea-garden population of 11,330 persons.
Bargaon „ ...	15,738	10,777	+ 4,961	444·08	35	Includes a tea-garden population of 2,244 persons.
Gohpur „ ...	25,406	16,255	+ 9,151	508·22	49	Includes a tea-garden population of 5,799 persons.
Total Subdivision ...	166,733	119,490*	+47,243	2,173·00	77	Includes a tea-garden population of 57,879 persons.
		SUBDIVISION MANGALDAI				
Mangaldai Tahsil ...	28,475	36,152	— 7,677	175·62	162	Includes a tea-garden population of 834 persons.
Kalaigaon „ ...	52,160	55,691	— 3,531	254·04	205	Includes a tea-garden population of 3,545 persons.
Patharughat „ ...	36,177	45,821	— 9,644	168·23	215	
Sekhar Mauza ...	11,010	7,687	+ 3,323	130·96	84	Includes a tea-garden population of 5,088 persons.
Jhoprabari „ ...	9,902	6,034	+ 3,868	62·63	158	Includes a tea-garden population of 6,678 persons.
Harisinga „ ...	4,873	5,660	— 787	26·18	186	Includes a tea-garden population of 2,420 persons.
Ambagaon „ ...	4,561	5,794	— 1,233	35·41	128	Includes a tea-garden population of 735 persons.
Sonaigaon „ ...	1,374	2,064	— 690	65·63	20	
Barsilajhar „ ...	4,240	4,239	+ 1	36·75	115	
Petua Chubri „ ...	4,143	3,860	+ 283	29·99	138	Includes a tea-garden population of 4 persons.
Ranga pani „ ...	2,340	3,319	— 979	51·81	45	
Dalgaon „ ...	5,543	5,482	+ 61	208·93	26	Includes a tea-garden population of 718 persons.
Orang „ ...	5,782	6,147	— 365	130·78	44	Includes a tea-garden population of 1,003 persons.
Total Subdivision ...	170,580	187,950†	— 17,370	1,245·00	137	Includes a tea-garden population of 21,634 persons.
Total District ...	337,313	397,440	+ 29,873	3,418·00	99	Includes a tea-garden population of 79,513 persons.

DISTRICT NOWGONG.

Nowgong Town ...	4,430	5,560‡	— 1,130	2·02	2,193	
Sadr Tahsil	31,307	44,954	—13,647	90·47	346	Includes a tea-garden population of 37 persons.
Total Tahsil ...	35,737	50,514	—14,777	92·40§	386	Ditto ditto.
Samaguri „	30,639	38,160	— 7,521	144·42	212	Includes a tea-garden population of 7,457 persons.
Raha „	29,333	50,712‖	— 21,379	172·64	169	Includes a tea-garden population of 1,172 persons. Includes a railway population of 140 persons.

* The population of the Orang mauza, which has been transferred to Mangaldai since 1891, has been excluded.
† The inhabitants of two villages (321) transferred to Nowgong since 1891, have been deducted, 169 from the Mangaldai Tahsil and 152 from the Dolgaon mauza.
‡ A portion of Mauza Nijsahar, with 745 persons, has been included.
§ Includes the Auniati khat, 3·11 square miles.
‖ Including 1,093 travellers and boat population.

PROVINCIAL TABLE IV.

DISTRICT NOWGONG—continued.

TAHSILS AND MAUZAS.	POPULATION, 1901.	POPULATION, 1891.	DIFFERENCE.	AREA, IN SQUARE MILES.	POPULATION PER QUARE MILE.	REMARKS.
1	2	3	4	5	6	7
Chutialgaon Mauza ...	5,777	8,028	—2,251	12·44	464	Includes a tea-garden population of 1,811 persons.
Pubtharia ,, ...	6,034	5,609	+ 425	48·42	124	Includes a tea-garden population of 811 persons.
Barbhagia ,, ...	7,896	5,837	+2,059	29·98	263	Includes a tea-garden population of 1,827 persons.
Dhing ,, ...	9,116	11,844	—2,728	109·93	82	
Juria ,, ...	2,723	5,938	—3,215	124·34	21	
Kachamari ,, ...	6,116	9,070	—2,954	28·04	218	
Hatichong ,, ...	8,963	10,719	—1,756	21·70	413	
Barkandali ,, ...	7,216	9,657	—2,441	24·43	295	Includes a tea-garden population of 1,602 persons.
Rangkhang and Nomati mauzas	17,184	25,685	—8,501	808·18	21	Includes a railway population of 65 persons.
Kampur Mauza ...	4,611	6,373	—1,762	19·75	233	Includes a railway population of 11 persons.
Garubat ,, ...	3,727	7,658	—3,931	85·90	43	Includes a tea-garden population of 404 persons.
Kathiatali ,, ...	2,900	4,043	—1,143	17·50	165	Includes a tea-garden population of 482 persons.
Nij Jamunamukh mauza	3,993	6,184	—2,191	40·28	99	Includes a railway population of 7 persons.
,, Ghugua and Dandua mauzas	12,059	14,853	—2,794	91·33	132	
Mikirbheta Mauza ...	11,394	13,861	—2,467	63·22	180	
Choraibahi ,, ...	5,359	6,667	—1,308	19·91	269	
Mayang* ,, ...	4,706	7,368	—2,662	118·84	39	
Gerua and Bokani Mauzas†	9,901	13,316	—3,415	219·45	45	
Nij Tetelia Mauza ...	5,831	9,264	—3,433	43·33	134	
Gobha ,, ...	2,956	4,822	—1,866	33·33	88	Includes a { Tea-garden population of 171 persons. Railway population of 17 persons.
Duarbamuni ,, ...	1,736	1,146	+ 590	139·99	12	
Duar Salana ,, ...	7,594	5,538	+2,056	249·55	30	Includes a tea-garden population of 3,757 persons.
Duar Bagari‡ ,, ...	2,483	1,967	+ 516	209·55	11	Includes a tea-garden population of 732 persons.
Duar Amlaparbat ,, ...	4,099	4,791	— 692			
Duar Dikharu ,, ...	749	884	— 135			
Duar Kathiatali ,, ...	844	1,116	— 272			
Langpher ,, ...	1,259	1,488	— 229	872·70§	17	Includes a railway population of 4,575 persons.
Jamunapar ,, ...	2,044	2,736	— 692			
Lumding Kachari ,, ...						
Lumding Kuki ,, ...	6,181	1,459	+4,722			
Lumding Mikir ,, ...						
Total District ...	261,160	347,307	— 86,147	3,842·51	68	Includes a { Tea-garden population of 20,263 persons. Railway population of 4,815 persons.

* Includes 160 persons transferred from Darrang.
† Includes 152 persons transferred from Darrang.
‡ A portion of this mauza, containing in 1891 2,838 persons, has since been transferred to Golaghat. The figures have been corrected.
§ The area of each mauza is not known.

PROVINCIAL TABLE IV.

DISTRICT SIBSAGAR.

TAHSILS AND MAUZAS.	POPULATION, 1901.	POPULATION, 1891.	DIFFERENCE.	AREA, IN SQUARE MILES.	POPULATION PER SQUARE MILE.	REMARKS.
1	2	3	4	5	6	7
			SUBDIVISION SIBSAGAR.			
Sibsagar Town ...	5,712	5,434*	+ 278	2·94	1,942	
Sibsagar Tahsil ...	39,900	33,149	+ 6,751	144·81	275	Includes a tea-garden population of 1,421 persons.
Total Tahsil	45,612	38,583	+ 7,029	147·75	308	Ditto ditto.
Namtidol Tahsil ...	58,145	54,365†	+ 3,780	159·93	364	Includes a { Tea-garden population of 11,443 persons. Railway population of 384 persons.
Joktali " ...	8,681	7,426	+ 1,255	22·27	390	Includes a tea-garden population of 755 persons.
Athkhel " ...	15,268	Not known.	+ 15,268	61·18	250	Includes a tea-garden population of 7,745 persons.
Abhaipur " ...	21,632	15,161	+ 6,471	219·95	98	Includes a tea-garden population of 10,983 persons and a railway population of 7,446 persons.
Khalaighogora " ...	14,635	11,136	+ 3,499	114·16	128	Includes a tea-garden population of 5,881 persons.
Silakuti " ...	13,657	10,092	+ 3,565	54·13	252	Includes a tea-garden population of 3,384 persons and a railway population of 159 persons.
Dhopabar " ...	11,673	9,077	+ 2,596	43·18	270	Includes a tea-garden population of 6,089 persons.
Thaura Panidihing Mauza	14,417	10,391‡	+ 4,026	153·59	93	Includes a tea-garden population of 4,348 persons.
Hachara Mauza ...	4,834	4,073	+ 761	13·77	351	
Geleki " ...	3,210	...	+ 3,210	...	...	Includes a tea-garden population of 3,210 persons.
Total Subdivision ...	211,764§	160,304	+ 51,460	1,162·00	182	Includes a { Tea-garden population of 55,259 persons. Railway population of 7,989 persons.
			SUBDIVISION JORHAT.			
Jorhat Town	2,899	2,239	+ 660	00·64	4,529	
Jorhat Tahsil... ...	60,755	50,121	+ 10,634	143·55	423	Includes a tea-garden population of 22,603 persons.
Total Tahsil	63,654	52,360	+ 11,294	144·19	441	Includes a tea-garden population of 22,603 persons.
Lahing Mauza ...	14,017	11,799	+ 2,218	76·45	183	Includes a tea-garden population of 5,281 persons.
Gakhirkhoa " ...	5,350	2,896‖	+ 2,454	31·64	169	Includes a tea-garden population of 2,936 persons.
Nakachari " ...	11,078	8,805	+ 2,273	24·35	454	Includes a tea-garden population of 3,747 persons.
Churamani " ...	7,832	6,626	+ 1,206	26·40	296	
Chaokhat " ...	16,853	14,976	+ 1,877	72·10	233	
Holongapar " ...	17,240	12,151	+ 5,089	61·45	280	Includes a tea-garden population of 8,723 persons.
Kotahabahoni and Charigaon Mauzas.	12,200	12,046	+ 154	19·64	621	
Hezari Mauza ...	7,413	6,699	+ 714	37·40	198	
Baligaon " ...	8,111	6,675	+ 1,436	30·90	262	
Parbatia " ...	5,312	4,764	+ 548	24·50	216	Includes a tea-garden population of 882 persons.
Amguri Kharikatia Mauza	23,621	16,266	+ 7,355	118·30	199	Includes a tea-garden population of 10,950 persons.
Salmara Mauza ...	26,456	24,941	+ 1,515	349·50	75	
Total Subdivision ...	219,137	181,152¶	+ 37,985	819·00	267	Includes a tea-garden population of 55,122 persons.

* The town has been enlarged since 1891 by the inclusion of two villages, with a population in that year of 185 persons. The figures for 1891 have been corrected.

† The Jokaisukh mauza [population (1891) 2,509] has been transferred from the Namtidol to the Sibsagar tahsil, the figures for 1891 have been corrected. The population of the Joktali mauza in 1891 (7,426) has also been deducted, as the mauza no longer forms part of the tahsil. The population of the Athkhel mauza should also be deducted from the figures of 1891, but unfortunately it is not known.

‡ The Kampur mauza [population (1891) 9,341] has been transferred to the Sibsagar tahsil. The figures for 1891 have been corrected.

§ The total here shows 45 persons less than the marginal statement of paragraph 44, page 22, Chapter II, Part I of the Report, as the railway authorities wrongly included in the sadr subdivision 45 persons who were censused in Golaghat.

‖ Portions of this mauza, containing in 1891, 2,877 and 1,557 persons, have since been transferred to the Lahing and Nakachari mauzas respectively. The figures for 1891 have been corrected.

¶ Including steamer population 148.

PROVINCIAL TABLE IV.

DISTRICT SIBSAGAR—continued.

TAHSILS AND MAUZAS.	POPULATION, 1901.	POPULATION, 1891.	DIFFERENCE.	AREA, IN SQUARE MILES.	POPULATION PER SQUARE MILE.	REMARKS.
1	2	3	4	5	6	7
		SUBDIVISION GOLAGHAT.				
Golaghat Town ...	2,359	2,211	+ 148	0·78	3,024	
Golaghat Tahsil ...	36,156	29,021	+ 7,135	178·05	203	Includes a tea-garden population of 11,546 persons.
Total Tahsil ...	38,515	31,232	+ 7,283	178·83	215	Ditto ditto.
Athgaon „ ...	33,488	29,422	+ 4,066	150·98	221	Includes a tea-garden population of 6,106 persons and a railway population of 19 persons.
Michamara Mauza ...	19,040	16,664	+ 2,376	66·05	288	Includes a tea-garden population of 6,069 persons.
Ahataguri „ ...	8,594	7,636	+ 958	135·60	63	
Rangamati „ ...	13,016	9,036	+ 3,980	102·20	127	Includes a tea-garden population of 5,617 persons.
Namdayang „ ...	13,135	9,762	+ 3,373	221·60	59	Includes a tea-garden population of 6,499 persons.
Naharani „ ...	4,175	4,077	+ 98	12·63	330	Includes a tea-garden population of 64 persons.
Gurjogania „ ...	9,731	7,857	+ 1,874	27·02	360	Includes a tea-garden population of 1,250 persons.
Barpathar „ ...	3,200	1,820	+ 1,380	...	...	Includes a railway population of 26 persons.
Dimapur* „ ...	566	303	+ 263	...	...	
Duardisa	3,139	2,171	+ 968	...	..	
Barjan	2,199	...	+ 2,199	...	...	
East Rengma... ...	5,231	7,650	— 2,419	...	...	
West Rengma ...	10,363	8,603	+ 1,760	...	...	
Duar Bagari† ...	2,676	2,838	— 162	...	...	
Total Subdivision ...	167,068‡	139,203§	+ 27,865	3,014·83	55	Includes a tea-garden population of 37,151 persons and a railway population of 45 persons.
Total District ...	597,969	480,659	+ 117,310	4,996	120	Includes a { Tea-garden population of 147,532 persons. Railway population of 8,034 persons.

DISTRICT LAKHIMPUR.

SUBDIVISION DIBRUGARH.

Dibrugarh Town ...	11,227	9,876	+ 1,351	1·77	6,342	
Dibrugarh Tahsil ...	72,185	48,823	+ 23,362	263·26	274	Includes a { Tea-garden population of 24,091 persons. Railway population of 1,398 persons.
Total Tahsil	83,412	58,699	+ 24,713	265·03	314	Includes a { Tea-garden population of 24,091 persons. Railway population of 1,398 persons.
Khowang Mauza ...	13,116	9,025	+ 4,091	155·94	84	Includes a tea-garden population of 5,887 persons.
Bagdang „ ...	15,115	9,781	+ 5,334	80·55	187	Includes a tea-garden population of 3,903 persons.
Rohmoria „ ...	8,446	5,431	+ 3,015	47·81	176	Includes a tea-garden population of 4,366 persons.
Madarkhat „ ...	7,445	5,381	+ 2,064	38·66	192	Includes a tea-garden population of 2,941 persons.
Tengakhat „ ...	10,813	7,176	+ 3,637	83·31	129	Includes a tea-garden population of 4,875 persons.
Gharbandi ‖ „ ...	10,274	6,401	+ 3,873	57·60	178	Includes a tea-garden population of 6,458 persons.
Polonga and Chabua ...	7,556	4,803	+ 2,753	20·02	377	Includes a tea-garden population of 3,977 persons.

* Dimapur and the following four mauzas have been transferred from the Naga Hills since 1891 ; the areas are not available.
† This mauza was transferred from Nowgong, the area is not available.
‡ The total shows 45 persons more than the marginal statement of paragraph 44, page 22, Chapter II of Part I of the Report (*vide* foot-note prepage).
§ Including steamer population 132.
‖ Including Dekelajan.

PROVINCIAL TABLE IV.

DISTRICT LAKHIMPUR—continued.

TAHSILS AND MAUZAS.	POPULATION, 1901.	POPULATION, 1891.	DIFFERENCE.	AREA, IN SQUARE MILES.	POPULATION PER SQUARE MILE.	REMARKS.
1	2	3	4	5	6	7
SUBDIVISION DIBRUGARH—continued.						
Jaipur Mauza* ...	29,975	18,411	+ 11,564	356·70	84	Includes a Tea-garden population of 6,037 persons. Railway population of 3,522 persons.
Tipling and Tipling Khiraj Mauzas ...	3,757	1,909	+ 1,848	136·41	27	Includes a Tea-garden population of 1,808 persons. Railway population of 458 persons.
Buridihing Mauza ...	1,619	1,239	+ 380	Area not available.		
Makum „ ...	9,481	4,758	+ 4,723	248·12	38	Includes a Tea-garden population of 4,649 persons. Railway population of 175 persons.
Phakial „ ...	1,031	955	+ 76	29·76	34	
Rangagora „ ...	9,380	5,719	+ 3,661	109·91	85	Includes a tea-garden population of 6,168 persons.
Ujannakhankhola „ ...	40,935	20,484	+ 20,451	284·38	143	Includes a tea-garden population of 30,544 persons.
Saikhoa group „ † ...	14,834	11,528	+ 3,306	191·31	77	Includes a tea-garden population of 9,773 persons.
Ujanbhati Sadiya „ ‡ ...	8,547	8,124	+ 423	78·08	109	
Sisi „ § ...	4,401	4,254	+ 147	186·93	23	
Dhemaji „ ‖ ...	6,435	6,541	— 106	153·96	41	
Total Subdivision „ ...	286,572	190,619	+ 95,953	3,033·00	94	Includes a Tea-garden population of 115,477 persons. Railway population of 5,553 persons.
SUBDIVISION NORTH LAKHIMPUR.						
Lakhimpur Khirajkhat Mauza¶	6,954	6,244	+ 710	66·19	105	
Gohaingaon Mauza** ...	8,223	6,296	+ 1,927	133·55	61	Includes a tea-garden population of 273 persons.
Naobaicha „ †† ...	14,775	10,820	+ 3,955	186·87	79	Includes a tea-garden population of 8,308 persons.
Kadam „ ‡‡ ...	9,456	6,599	+ 2,857	154·51	61	Includes a tea-garden population of 2,701 persons.
Naokari and Kamalabari Mauza §§	10,554	8,271	+ 2,283	48·84	216	Includes a tea-garden population of 2,485 persons.
Bardalani Mauza‖‖ ...	6,907	4,748	+ 2,159	115·97	59	Includes a tea-garden population of 1,012 persons.
Dhakuakhana Mauza ...	10,401	8,164	+ 2,237	104·78	99	
Narayanpur and Khirajkhat Mauza ...	10,930	7,667	+ 3,263	182·79	59	
Telahi Beteri Mauza ...	6,624	4,625	+ 1,999	93·53	70	
Total Subdivision ...	84,824	63,434	+ 21,390	1,174·00	72	Includes a tea-garden population of 14,779 persons.
Total District... ...	371,396	254,053	+ 117,343	4,207·00	88	Includes a Tea-garden population of 130,256 persons. Railway population of 5,553 persons.

* Including Jaipur, Khiraj, and Miripaik mahal.
† „ Dum Duma, Megela, Mesaki and Bhogamur.
‡ „ Sadiya cantonment and Miripaik.
§ „ Sissi Miripaik.
‖ Five villages from this mauza have been transferred to Bardalani mauza in North Lakhimpur. The population of these villages in 1891 is not known, so the figures for that year cannot be corrected (Dhemaji includes Dhemaji Miripaik).
¶ Including Gargaon and Lakhimpur C. R. C.
** „ Harhi Maskhowa.
†† „ Lalukdalani.
‡‡ „ Pathalipam.
§§ Kamalabari, same as Chutiaguri.
‖‖ Five villages from Dhemaji mauza in Dibrugarh have been transferred to this mauza. The population of these villages in 1891 is not known.

PROVINCIAL TABLE IV.

DISTRICT LUSHAI HILLS.

SUBDIVISION, ETC.	POPULATION, 1901.	POPULATION, 1891.	DIFFERENCE.	AREA, IN SQUARE MILES.	POPULATION PER SQUARE MILE.	REMARKS.
1	2	3	4	5	6	7
Subdivision Aijal ...	52,936	...	...	4,701·25	11	
Subdivision Lungleh ...	29,498	...	...	2,525·86	12	
Total District... ...	82,434	...	...	7,227·11	11	The Lushai Hills were not censused in 1891.

DISTRICT NAGA HILLS.

Kohima Town ...	3,093	1,781	+ 1,312	...	...	
Subdivision Kohima ...	43,051	40,032	+ 3,019	...	...	
Total Subdivision* ...	46,144	41,813	+ 4,331	2,337·05	29	
Subdivision Wokha ...	22,475	28,408	— 5,933			
" Mokokchang	33,783	26,416	+ 7,367	733·28	46	
Total District ...	102,402	96,637	+ 5,765	3,070·33	33	

DISTRICT KHASI AND JAINTIA HILLS.

SUBDIVISION SHILLONG.

Shillong Town ...	8,384	6,720	+ 1,664	...	...	
Seimships—						
Khyrim	31,327	30,127	+ 1,200	...	...	
Mylliem	17,863	17,040	+ 823	...	...	
Cherra	8,155	9,902	— 1,747	...	...	
Nongstoin ...	9,606	9,210	+ 396	...	...	
Maharam	8,464	8,947	— 483	...	...	
Nongkhlao ...	9,715	8,926	+ 789	...	...	
Marriaw	2,289	2,664	— 375	...	...	
Rambrai	2,697	3,224	— 527	...	...	
Maoiang	1,856	1,933	— 77	...	...	
Langrin	1,138	1,330	— 192	...	...	
Nobosophoh ...	1 555	1,483	+ 72	...	...	
Maosanram ...	1,414	1,286	+ 128	...	...	
Malaisohmat ...	491	403	+ 88	...	...	
Bhowal	865	620	+ 245	...	...	
Nongspung ...	1,859	1,641	+ 218	...	...	
Lyngdohships—						
Sohiong	2,014	2,520	— 506	...	...	
Maoflang	947	903	+ 44	...	...	
Langiong	596	542	+ 54	...	...	

* Mauzas Dimapur, Barpathar, East and West Rengma and Dwardisa, containing in 1891 20,547 persons, have been transferred to Golaghat; and Jamunapur, Langpher and Lamding, containing 5,683 persons, to Nowgong. The figures for 1891 have been corrected.

PROVINCIAL TABLE IV.

DISTRICT KHASI AND JAINTIA HILLS—continued.

WAHADADARSHIPS, etc.	POPULATION, 1901.	POPULATION, 1891.	DIFFERENCE.	AREA, IN SQUARE MILES.	POPULATION PER SQUARE MILE.	REMARKS.
1	2	3	4	5	6	7
	SUBDIVISION SHILLONG—*continued.*					
Wahadadarships—						
Shella	4,358	6,358	— 2,000	...	...	
Jirngam	723	749	— 26	...	...	
Maolong	1,472	1,569	— 97	...	...	
Maodon	296	257	+ 39	...	...	
Dwara Nongtyrmen ...	362	372	— 10	...	...	
Nonglewai... ...	169	136	+ 33	...	...	
Pamsanngut ...	288	212	+ 76	...	...	
British villages ...	15,426	14,309	+ 1,117	...	...	
Total Subdivision ...	134,329	133,383	+ 946	3 940·50	34	
	SUBDIVISION JOWAI.					
Doloiships—						
Jowai	5,596	5,176	+ 420	...	...	
Nartiang	4,466	6,721	— 2,255	...	...	
Raliang	6,870	5,767	+ 1,103	...	...	
Bhoi	9,649	5,459	+ 4,190	...	...	
Shangpung ...	3,647	3 537	+ 110	...	...	
Nongtalang ...	5,103	5,863	— 760	...	...	
Nonglewai... ...	2,300	2,172	+ 128	...	...	
Maskut	98	109	— 11	...	...	
Nongjngi	2,497	2,256	+ 241	...	...	
Mynso	1,327	1,298	+ 29	...	...	
Shiliang Myntang ...	2,348	2,265	+ 83	...	...	
Nongphymut ...	2,120	2,117	+ 3	...	...	
Sutnga	4,156	3,769	+ 387	...	...	
Nongkhlieh ...	824	840	— 16	...	...	
Narpuh	1,801	1,860	— 59	...	...	
Satpator	2,442	2,393	+ 49	...	...	
Lakadong	742	984	— 242	...	...	
Rymbai	3,061	3,305	— 244	...	...	
Amwi	1,541	1,413	+ 128	...	...	
Darang	1,117	1,262	— 145	...	...	
Sirdarships—						
Mynriang	1,325	846	+ 479	...	...	
Langsoh	1,014	961	+ 53	...	...	
Saipung	366	648	— 282	...	...	
Jowai Station ...	3,511	3,500	+ 11	...	...	
Total Subdivision ...	67,921	64,521	+ 3,400	2,086·00	33	
Total District ...	202,250	197,904	+ 4,346	6,026·50	34	

PROVINCIAL TABLE IV.

DISTRICT GARO HILLS.

MAUZAS, ETC.	POPULATION, 1901.	POPULATION, 1891.	DIFFERENCE.	AREA, IN SQUARE MILES.	POPULATION PER SQUARE MILE.	REMARKS.
1	2	3	4	5	6	7
Tura Town, Mauza No. V	1,375	2,150	— 775*	...	...	
Mauza No. I	21,249	19,694	+ 1,555	...	...	
" " II	21,097	17,375	+ 3,722	...	...	
" " III	30,366	29,990	+ 376	...	...	
" " IV	26,946	24,854	+ 2,092	...	...	
" " VI	22,679	15,988	+ 6,691	...	...	
" " VII	14,562	11,519	+ 3,043	...	...	
Total District ...	138,274	121,570	+ 16,704	3,140·30	44	

MANIPUR STATE.

Imphal Panah or Town ...	67,093	...	...	...	...	
Naharup Panah ...	22,451	...	...	...	...	
Ahalup " ...	37,651	...	...	...	...	
Laifam " ...	38,583	...	...	...	...	
Khabum " ...	23,966	...	...	...	...	
Khabum and Laifam Panah	535	...	...	...	...	
Cachar Road Panah ..	786	...	...	...	...	
Sekta Lam ...	19,576	...	...	...	...	
Moirang " .	16,823	...	..	...	...	
Cachar Road " ...	7,636	...	...	...	...	
Nongchup " ...	19,724	...	...	...	...	
Awang " ...	15,148	...	...	...	...	
Nangpak " ...	14,493	...	...	...	...	
Total State ...	284,465	†	...	3,283·71	87	

* The decrease is only apparent, as a Kheddah Camp of 1,104 persons was included in mauza No. V in 1891.

† The Census papers of 1891 were destroyed in the rising.

PROVINCIAL TABLE V.

TEA-GARDEN POPULATION BY CASTE.

PART I.—TEA-GARDEN, VILLAGE AND TOWN POPULATION BY SELECTED FOREIGN CASTES.

—			AGARIA.	AHIR.	ASURA.	BAGDI.	BAURI.	BEDIYA.	BHAR.	BHIL.	BHUIYA.	BHUMIJ.	BIND.	BINJHIA.	BIRHOR.	CHAMAR.	CHASA.	CHERO.	COOLIE.	DHANGAR.
1			2	3	4	5	6	7	8	9	10	11	12	13	14	15	16	17	18	19
Cachar Plains.	Tea garden	Males	...	823	22	1,171	5,588	23	1,120	21	4,186	1,755	163	...	3	4,148	100	...	...	...
		Females	...	588	19	1,264	6,107	22	1,153	18	4,134	1,858	195	...	...	4,527	74	...	2	...
	Village	Males	...	92	...	292	879	36	372	68	706	509	72	...	...	1,057	8	...	67	...
		Females	...	82	...	277	756	33	305	35	625	564	52	...	...	867	27	...	31	...
	Town	Males	...	16	...	11	5	...	50	...	30	1	14	...	...	71	...	...	...	...
		Females	...	4	...	7	5	...	50	...	10	...	4	...	...	54	...	...	2	...
Sylhet.	Tea garden	Males	90	2,588	16	875	4,303	...	3,876	52	3,097	2,368	781	20	...	7,161	267	...	..	4
		Females	92	2,278	17	886	3,986	5	4,048	...	3,133	2,334	804	8	...	7,270	124	1	...	...
	Village	Males	...	154	3	48	497	23	474	131	416	192	302	...	5	2,856	197	...	477	2
		Females	...	50	...	26	287	19	327	58	346	184	101	...	1	1,944	...	...	203	10
	Town	Males	...	5	...	1	2	...	21	...	...	...	3	...	...	135	...	...	38	...
		Females	...	...	...	2	...	...	15	...	1	...	3	...	...	107	...	...	3	...
Total Surma Valley.	Tea garden	Males	60	3,411	38	2,046	9,891	23	4,996	73	7,283	4,123	944	20	3	11,309	367	...	...	4
		Females	92	2,866	36	2,150	10,093	27	5,201	18	7,267	4,192	999	8	...	11,797	198	1	2	...
	Village	Males	...	246	3	340	1,376	59	846	199	1,122	761	374	...	5	3,913	205	...	544	2
		Females	...	132	...	303	1,043	52	632	93	971	748	153	...	1	2,811	27	...	234	10
	Town	Males	...	21	...	12	7	...	71	...	30	1	17	...	...	206	...	...	38	...
		Females	...	4	...	9	5	...	65	...	11	...	7	...	...	161	...	...	5	...
Kamrup.	Tea garden	Males	...	4	...	7	84	...	3	...	14	407	2	...	...	9	...	..	...	...
		Females	...	...	...	17	131	...	...	...	126	397	...	...	...	9	...	...	...	...
	Village	Males	...	7	...	5	154	1	5	...	81	183	...	...	...	59	...	...	...	3
		Females	...	5	...	4	2	...	...	...	31	157	...	...	...	42	...	...	1	...
	Town	Males	...	...	...	1	64	...	32	...	56	7	11	...	...	185	...	...	...	1
		Females	...	...	...	1	1	...	4	...	25	3	2	...	...	112	...	...	...	...
Darrang.	Tea garden	Males	3	174	118	255	1,067	6	11	...	1,830	1,436	23	4	...	820	24	2	...	5
		Females	3	148	1	300	1,242	7	13	9	1,942	1,524	9	53	...	754	45	1	...	1
	Village	Males	2	10	13	122	327	5	...	...	731	942	1	...		89	7	...	...	...
		Females	4	...	7	101	376	6	...	...	723	706	2	5	...	69	3	23	...	...
	Town	Males	...	...	...	4	9	...	1	...	9	11	...	...	...	2	...	...	...	...
		Females	...	...	...	1	...	...	...	...	21	15	...	...	...	14	..	...	...	...

PROVINCIAL TABLE V.

TEA-GARDEN POPULATION BY CASTE.

PART I.—TEA-GARDEN, VILLAGE AND TOWN POPULATION BY SELECTED FOREIGN CASTES.

—			AGARIA.	AHIR.	ASURA.	BAGDI.	BAURI.	BEDIYA.	BHAR.	BHIL.	BHUIYA.	BHUMIJ.	BIND.	BINJHIA.	BIRHOR.	CHAMAR.	CHASA.	CHERO.	COOLIE.	DHANGAR.
1			2	3	4	5	6	7	8	9	10	11	12	13	14	15	16	17	18	19
Nowgong.	Tea garden	Males	...	17	6	50	114	...	21	...	469	400	...	...	...	351	128	...	...	...
		Females	...	13	12	89	128	11	23	...	357	548	...	3	5	205	40	3	...	...
	Village	Males	...	21	6	62	46	...	14	...	280	266	...	8	...	113	4	...	...	2
		Females	6	14	5	75	18	8	2	...	211	290	...	6	...	58	6	...	...	...
	Town	Males	...	1	...	1	...	...	1	...	12	2	...	...	...	13	...	...	...	...
		Females	...	1	...	3	...	...	...	...	3	1	...	...	...	3	...	...	...	...
Sibsagar.	Tea garden	Males	126	79	59	665	3,551	228	50	...	6,452	3,131	17	2	60	1,783	64	3	...	...
		Females	123	89	61	791	3,981	256	39	...	6,066	2,921	6	6	11	1,857	95	3	4	...
	Village	Males	22	49	413	226	878	75	41	...	2,516	1,670	6	...	1	458	822	...	3	6
		Females	13	27	355	134	735	73	35	...	1,741	1,025	...	...	...	143	707	...	...	4
	Town	Males	...	3	1	2	14	...	...	...	48	6	1	...	...	49	1	...	...	...
		Females	...	6	...	1	17	...	...	...	13	5	1	...	...	47	1	...	...	...
Lakhimpur.	Tea garden	Males	...	181	12	354	2,097	103	55	...	3,085	2,857	13	70	73	914	46	18	21	1
		Females	...	183	21	337	3,094	247	53	...	3,302	3,287	19	33	61	825	75	21	5	2
	Village	Males	3	174	12	127	660	127	31	...	878	1,093	139	31	1	349	20	9	2	55
		Females	24	42	15	125	642	81	27	...	1,086	800	7	6	4	303	15	...	...	82
	Town	Males	...	17	...	11	23	...	5	...	16	6	11	...	...	58	3	5	...	...
		Females	...	5	...	15	24	...	6	...	7	9	1	...	...	24	6	...	...	...
Total Brahmaputra Valley.	Tea garden	Males	120	455	195	1,331	6,913	337	140	...	11,850	8,231	55	76	133	3,877	262	23	21	6
		Females	120	433	95	1,534	8,576	521	128	9	11,793	8,677	34	95	77	3,710	255	28	9	3
	Village	Males	27	261	444	542	2,065	208	91	...	4,486	4,154	146	39	2	1,068	853	9	5	66
		Females	47	88	382	439	1,773	168	64	...	3,792	3,038	9	17	4	666	731	23	1	86
	Town	Males	...	21	1	19	110	...	39	...	141	32	23	...	...	307	4	5	...	1
		Females	...	12	...	21	42	...	10	...	69	33	4	...	...	200	7	...	...	...
Total Province.	Tea garden	Males	219	3,866	233	3,377	16,804	360	5,136	73	19,133	12,354	999	96	136	15,186	629	23	21	10
		Females	218	3,299	131	3,084	18,069	548	5,329	27	19,060	12,869	1,033	103	77	15,507	453	29	11	3
	Village	Males	27	507	447	882	3,441	267	937	199	5,608	4,915	520	39	7	4,981	1,058	9	549	68
		Females	47	220	382	742	2,816	220	696	93	4,763	3,786	162	17	5	3,477	758	23	235	96
	Town	Males	...	42	1	31	117	...	110	...	171	33	40	...	...	513	4	5	38	1
		Females	...	16	...	30	47	...	75	...	80	33	11	...	...	361	7	...	5	...

PROVINCIAL TABLE V.

TEA-GARDEN POPULATION BY CASTE.

PART I.—TEA-GARDEN, VILLAGE AND TOWN POPULATION BY SELECTED FOREIGN CASTES.

—			DHANUK.	DHENCAR.	DOSADH.	GANJHU.	GARERI.	GHASI.	GHATWAL.	GOND.	GORAIT.	KADAR.	KAHAR.	KALWAR.	KAMAR.	KANDH.	KANDU.	KARANGA.	KAUR.	KHADAL.
			20	21	22	23	24	25	26	27	28	29	30	31	32	33	34	35	36	37
Cachar Plains.	Tea garden	Males	32	...	1,048	126	31	945	1,690	313	94	11	538	86	...	10	233	...	24	...
		Females	30	...	1,088	78	74	937	1,755	56	70	1	457	94	...	30	138	...	4	5
	Village	Males	15	...	384	46	45	179	586	5	...	2	108	18	...	...	46	...	...	...
		Females	9	...	350	37	40	145	537	14	...	2	79	11	...	10	28	...	...	...
	Town	Males	...	...	26	...	3	1	14	...	...	...	42	41	...	...	...	...	...	...
		Females	...	...	32	...	1	...	7	...	...	...	29	16	...	5	2	...	...	...
Sylhet.	Tea garden	Males	5	4	983	164	116	608	172	65	136	...	719	85	...	416	333	...	...	443
		Females	22	3	1,248	154	19	736	187	102	147	65	873	100	...	233	453	45	...	603
	Village	Males	24	...	175	28	...	29	44	...	...	...	280	23	...	...	249	...	9	...
		Females	...	...	185	38	5	22	43	12	...	...	240	1	...	1	102	1	...	...
	Town	Males	...	...	231	...	1	...	3	...	...	...	37	3	...	2	3	...	...	...
		Females	...	...	13	...	3	...	4	...	...	...	18	...	...	...	2	...	...	...
Total Surma Valley.	Tea garden	Males	37	4	2,031	290	147	1,553	1,862	378	230	11	1,257	171	...	426	566	...	24	443
		Females	52	3	2,336	232	93	1,673	1,942	158	217	66	1,330	194	...	263	591	45	4	608
	Village	Males	39	...	559	74	45	208	630	5	...	2	388	41	...	...	295	...	9	...
		Females	9	...	535	75	45	167	586	26	...	2	328	12	...	11	130	1	...	...
	Town	Males	...	...	257	...	4	1	17	...	...	...	79	44	...	2	3	...	...	...
		Females	...	...	45	...	4	...	11	...	...	...	47	16	...	5	4	...	...	...
Kamrup.	Tea garden	Males	...	...	4	8	...	12	50	...	...	...	2	...	101	...	...	...	...	2
		Females	...	...	6	...	...	23	42	...	...	...	4	...	161	...	...	...	...	...
	Village	Males	...	...	33	...	...	3	19	2	...	...	25	2	80	...	5	...	...	...
		Females	...	...	9	...	...	3	18	...	...	...	4	3	65	...	2	...	...	...
	Town	Males	...	...	72	...	10	...	8	15	...	...	41	2	25	...	17	...	...	...
		Females	...	...	10	...	3	...	9	9	...	...	11	...	9	...	2	...	...	...
Darrang.	Tea garden	Males	11	2	108	67	8	515	713	271	79	...	110	26	1,103	316	5	9	11	257
		Females	3	2	39	74	6	591	472	274	76	1	133	7	1,276	234	...	34	2	227
	Village	Males	11	1	58	85	...	353	401	...	39	2	128	11	500	1	19	...	...	10
		Females	2	...	23	...	1	375	447	..	36	1	29	5	414	4	4	...	...	...
	Town	Males	1	...	36	3	...	...	12	...	...	...	18	9	8	...	10	...	...	...
		Females	...	...	19	...	1	...	...	...	..	...	5	...	6	...	...	...	...	...

PROVINCIAL TABLE V.

TEA-GARDEN POPULATION BY CASTE.

PART I.—TEA-GARDEN, VILLAGE AND TOWN POPULATION BY SELECTED FOREIGN CASTES.

—			DHANUK.	DHENUAR.	DOSADH.	GANJHU.	GARERI.	GHASI.	GHATWAL.	GOND.	GORAIT.	KADAR.	KAHAR.	KALWAR.	KAMAR.	KANDH.	KANDU.	KARANGA.	KAUR.	KHADAL.
			20	21	22	23	24	25	26	27	28	29	30	31	32	33	34	35	36	37
Nowgong.	Tea garden	Males	...	98	...	...	...	286	239	158	...	...	57	23	207	...	9	...	...	...
		Females	...	124	12	...	2	254	237	20	14	5	71	19	256	...	40	...	...	...
	Village	Males	3	...	34	...	6	190	164	10	5	...	66	22	104	...	3	...	...	...
		Females	4	...	18	...	3	171	28	15	4	...	29	13	122	...	2	...	..	...
	Town	Males	...	...	20	...	1	1	...	...	...	...	19	1	4	...	4	...	...	...
		Females	...	...	2	...	1	...	..	...	...	...	15	1	...	...	2	...	...	...
Sibsagar.	Tea garden	Males	24	70	511	276	44	1,232	3,190	1,004	216	62	464	176	3,261	258	28	3	45	60
		Females	12	84	487	478	7	1,286	3,464	966	241	34	402	139	3,313	107	16	...	5	...
	Village	Males	12	3	191	104	2	257	1,512	15	78	3	175	50	933	5	77	1	24	...
		Females	1	...	116	84	7	207	1,200	5	58	1	72	25	744	1	8	...	16	...
	Town	Males	...	...	9	3	1	2	31	...	...	...	35	16	15	...	28	...	...	...
		Females	...	...	6	3	...	1	13	...	...	...	29	14	6	...	26	...	...	...
Lakhimpur.	Tea garden	Males	60	10	437	189	16	1,439	1,284	367	163	...	371	282	2,404	125	170	...	27	16
		Females	16	22	334	149	4	1,392	1,181	339	225	3	375	4	2,627	16	18	...	40	1
	Village	Males	5	...	131	162	31	294	658	108	35	...	237	104	645	...	95	...	33	...
		Females	4	...	172	95	110	167	676	49	32	...	150	32	827	1	20	...	5	...
	Town	Males	2	...	68	...	19	1	11	1	...	...	66	10	16	...	33	...	1	...
		Females	...	...	68	...	...	...	11	...	...	...	26	7	...	...	15	...	...	...
Total Brahmaputra Valley.	Tea garden	Males	95	180	1,060	540	68	3,484	5,476	1,800	458	62	1,004	507	7,166	699	212	12	83	335
		Females	31	232	878	701	19	3,546	5,396	1,599	556	43	985	169	7,633	357	74	34	47	228
	Village	Males	31	4	447	351	39	1,097	2,814	135	157	5	631	189	2,202	6	199	1	57	10
		Females	11	...	338	179	121	923	2,459	69	130	2	284	78	2,172	6	36	...	21	...
	Town	Males	3	...	205	6	40	4	62	16	...	...	179	38	68	...	92	...	1	...
		Females	...	...	114	3	5	1	33	9	..	...	86	22	21	...	45	...	...	...
Total Province.	Tea garden	Males	132	184	3,091	830	215	5,037	7,338	2,178	688	73	2,261	678	7,166	1,125	778	12	107	778
		Females	83	235	3,214	933	112	5,219	7,338	1,757	773	109	2,315	363	7,633	620	665	79	51	836
	Village	Males	70	4	1,006	425	84	1,305	3,444	140	157	7	1,019	230	2,262	6	494	1	66	10
		Females	20	...	873	254	166	1,090	3,039	95	130	4	612	90	2,172	17	166	1	21	...
	Town	Males	3	...	462	6	44	5	79	16	...	..	258	82	68	2	95	...	1	...
		Females	...	...	159	3	9	1	44	9	...	...	133	38	21	5	49	...	...	...

PROVINCIAL TABLE V.

TEA-GARDEN POPULATION BY CASTE.

PART I.—TEA-GARDEN, VILLAGE AND TOWN POPULATION BY SELECTED FOREIGN CASTES.

—			KHANDAIT.	KHARIA.	KHARWAR.	KISAN.	KOIRI.	KOL.	KORA.	KORWA.	KURMI.	LODHA.	LOHAR.	MADRASI.	MAHILI.	MAL.	MAULIK.	MUCHI.	MUNDA.	MUSAHAR
			38	39	40	41	42	43	44	45	46	47	48	49	50	51	52	53	54	55
Cachar Plains.	Tea garden ...	Males ...	10	70	40	...	884	1,715	416	155	1,362	58	629	14	388	1,018	...	690	2,793	2,640
		Females ...	5	168	44	...	932	1,692	254	275	1,130	45	616	8	304	1,232	...	614	2,591	2,931
	Village ...	Males ...	...	1	18	...	492	15	65	3	567	2	214	4	11	222	...	876	1,035	751
		Females ...	...	12	6	...	394	3	79	6	405	...	184	4	15	141	...	717	834	461
	Town ...	Males ...	...	3	1	...	97	1	1	...	79	1	20	...	6	...	...	87	20	5
		Females ...	...	...	...	...	40	...	...	...	21	...	13	...	...	2	...	73	2	2
Sylhet.	Tea garden ...	Males ...	48	175	1	...	1,877	1,952	577	1	2,147	...	857	86	549	...	174	939	3,416	1,158
		Females ...	28	159	1	...	1,909	1,765	609	10	1,722	...	1,000	43	391	...	...	657	3,625	1,225
	Village ...	Males ...	1	29	8	...	304	1	20	...	348	.	60	8	17	...	...	1,235	371	297
		Females ...	...	25	...	...	238	12	26	...	206	...	60	6	10	...	...	962	196	205
	Town ...	Males ...	...	...	1	...	18	...	...	...	60	...	...	...	...	...	...	27	1	...
		Females ...	...	1	...	...	252	1	...	...	26	...	1	...	...	...	...	35	...	...
Total Surma Valley.	Tea garden ...	Males ...	58	245	41	...	2,761	3,667	993	156	3,509	58	1,486	100	937	1,018	174	1,629	6,209	3,798
		Females ...	33	327	45	...	2,851	3,457	863	285	2,852	45	1,616	51	695	1,232	...	1,271	6,216	4,156
	Village ...	Males ...	1	30	26	...	796	16	85	3	915	2	274	12	28	222	...	2,111	1,406	1,048
		Females ...	...	37	6	...	632	15	105	6	611	...	244	10	25	141	...	1,679	1,030	666
	Town ...	Males ...	...	3	2	...	115	1	1	...	139	1	20	...	6	...	...	114	21	5
		Females ...	...	1	...	...	292	1	...	...	47	...	14	...	...	2	...	108	2	2
Kamrup.	Tea garden ...	Males ...	...	24	...	...	4	57	...	1	15	...	6	...	...	...	...	1	240	123
		Females ...	...	28	...	...	2	58	...	...	15	...	10	2	3	...	...	...	221	...
	Village ...	Males ...	7	26	...	...	16	32	...	3	93	...	36	...	2	...	...	90	185	24
		Females ...	3	18	...	...	6	43	...	6	27	...	21	...	2	...	...	22	159	6
	Town ...	Males ...	...	3	2	...	50	...	...	4	64	...	28	...	...	...	...	...	39	11
		Females ...	...	2	...	...	18	...	...	5	33	...	2	...	...	...	...	...	16	3
Darrang.	Tea garden ...	Males ...	34	531	79	172	124	1,255	16	300	597	...	325	25	280	101	2	297	4,804	597
		Females ..	18	523	74	143	67	1,212	10	253	631	...	302	17	298	116	...	348	5,356	450
	Village ...	Males ...	...	195	64	19	146	4	50	...	432	...	85	...	100	100	...	216	2,152	219
		Females ...	...	92	26	18	78	95	69	...	330	...	84	8	132	16	...	166	1,765	80
	Town ...	Males ...	...	9	...	...	22	...	4	...	34	...	16	2	...	1	...	19	35	1
		Females ..	...	3	17	...	9	...	...	...	11	...	4	...	...	16	...	5	18	2

PROVINCIAL TABLE V.

TEA-GARDEN POPULATION BY CASTE.

PART I.—TEA-GARDEN, VILLAGE AND TOWN POPULATION BY SELECTED FOREIGN CASTES.

—			KHANDAIT.	KHARIA.	KHARWAR	KISAN.	KOIRI.	KOL.	KORA.	KORWA.	KURMI.	LODHA.	LOHAR.	MADRASI.	MAHILI.	MAL.	MAULIK.	MUCHI.	MUNDA.	MUSAHAR.
			38	39	40	41	42	43	44	45	46	47	48	49	50	51	52	53	54	55
Nowgong.	Tea garden ...	Males ...	...	104	...	...	17	362	16	82	105	...	131	...	...	25	...	47	1,112	297
		Females ...	19	91	30	...	42	399	9	85	102	...	166	7	...	80	...	62	782	262
	Village ...	Males ...	8	62	9	...	51	23	25	10	203	...	70	...	31	4	...	178	796	384
		Females ...	4	70	...	...	16	15	7	15	127	...	71	...	24	2	...	74	855	275
	Town ...	Males ...	...	...	...	...	8	...	1	...	11	...	16	...	...	...	...	52	4	3
		Females ...	...	...	...	...	3	...	...	...	3	...	3	...	...	...	...	29	2	...
Sibsagar.	Tea garden ...	Males ...	50	641	118	43	364	1,430	439	431	1,457	38	778	215	1,006	167	9	610	5,575	1,108
		Females ...	8	667	131	24	349	1,188	528	362	1,298	31	694	184	1,084	200	3	566	5,180	723
	Village ...	Males ...	1	220	38	5	187	281	54	2	1,036	1	234	4	267	63	...	459	2,778	198
		Females ...	3	210	15	1	135	209	12	...	720	...	139	11	273	50	...	592	2,375	156
	Town ...	Males ...	...	1	1	...	29	3	...	...	50	...	23	...	...	19	...	77	10	...
		Females ...	...	...	2	...	11	...	...	...	10	...	10	...	...	15	...	44	16	...
Lakhimpur.	Tea garden ...	Males ...	13	1,317	110	135	253	1,230	28	185	1,147	20	1,404	30	287	...	...	158	10,656	561
		Females ...	12	1,519	165	95	264	1,579	26	103	849	12	456	15	78	...	...	202	10,636	264
	Village ...	Males ...	7	505	4	44	277	294	29	17	782	9	496	20	63	...	...	268	4,627	249
		Females ...	5	345	37	12	156	325	43	7	518	4	554	4	72	...	...	174	4,100	241
	Town ...	Males ...	...	2	...	...	30	5	3	...	73	...	99	8	...	...	...	99	3	7
		Females ...	...	...	...	1	7	1	...	...	22	...	37	...	...	...	...	86	65	4
Total Brahmaputra Valley.	Tea garden ...	Males ...	97	2,617	307	350	762	4,334	499	999	3,321	58	2,644	270	1,573	293	11	1,113	22,387	2,686
		Females ...	57	2,828	400	262	724	4,436	573	803	2,895	43	1,628	225	1,463	396	3	1,178	22,175	1,699
	Village ...	Males ...	23	1,008	115	68	677	634	158	32	2,546	10	921	24	463	167	...	1,211	10,538	1,074
		Females ...	15	735	78	31	391	687	131	28	1,722	4	869	23	503	68	...	1,028	9,254	758
	Town ...	Males ...	...	15	3	...	139	8	8	4	232	...	182	10	...	20	...	247	91	22
		Females ...	...	5	19	1	48	1	...	5	79	...	56	...	...	31	...	164	117	9
Total Province.	Tea garden ...	Males ...	155	2,862	348	350	3,523	8,001	1,492	1,155	6,830	116	4,130	370	2,510	1,311	185	2,742	28,596	6,484
		Females ...	90	3,155	445	262	3,575	7,893	1,436	1,088	5,747	88	3,244	276	2,158	1,628	3	2,449	28,391	5,855
	Village ...	Males ...	24	1,038	141	68	1,473	650	243	35	3,461	12	1,195	36	491	389	...	3,322	11,944	2,122
		Females ...	15	772	84	31	1,023	702	236	34	2,333	4	1,113	33	528	209	...	2,707	10,284	1,424
	Town ...	Males ...	...	18	5	...	254	9	9	4	371	1	202	10	6	20	...	361	112	27
		Females ...	...	6	19	1	340	2	...	5	126	...	70	...	...	33	...	272	119	11

PROVINCIAL TABLE V.

TEA-GARDEN POPULATION BY CASTE.

PART I.—TEA-GARDEN, VILLAGE AND TOWN POPULATION BY SELECTED FOREIGN CASTES.

—			NAGPURI.	NAIYA.	NUNIA.	ORAON.	ORIYA.	PAHARI.	PAN.	PASI.	RAI.	RAJBHAR.	RAJWAR.	RAUT.	RAUTIA.	SANTAL.	SAVAR.	TELINGA.	TURI.	TOTAL.
			56	57	58	59	60	61	62	63	64	65	66	67	68	69	70	71	72	73
Cachar Plains.	Tea garden	Males	...	...	821	631	143	126	526	347	57	132	603	...	93	4,526	165	18	828	46,202
		Females	...	...	824	665	192	124	630	375	73	118	576	...	96	4,593	158	25	854	46,922
	Village	Males	...	...	389	458	51	52	59	119	13	11	174	...	...	457	28	...	147	11,886
		Females	...	...	309	456	29	45	55	83	11	16	162	...	...	339	31	4	145	9,862
	Town	Males	...	...	22	2	8	...	...	3	...	...	...	...	...	37	...	...	4	722
		Females	...	...	33	...	...	...	...	1	...	...	...	...	...	10	...	...	...	425
Sylhet.	Tea garden	Males	1	5	774	355	1,088	...	214	1,729	3	629	162	44	64	6,058	2	285	822	55,939
		Females	...	...	872	1,036	850	15	434	1,813	...	488	315	...	102	6,563	12	296	870	56,796
	Village	Males	7	...	879	188	176	...	67	132	...	223	17	...	13	467	...	...	53	11,559
		Females	5	...	327	150	136	...	37	79	...	55	...	2	1	288	...	...	30	7,271
	Town	Males	...	...	120	...	4	...	...	12	...	14	...	6	...	...	...	...	...	748
		Females	...	...	51	...	1	...	1	5	...	9	...	2	1	2	...	...	...	559
Total Surma Valley.	Tea garden	Males	1	5	1,595	986	1,231	126	740	2,076	60	761	765	44	157	10,584	167	303	1,650	102,141
		Females	...	...	1,696	1,701	1,042	139	1,064	2,188	73	606	891	...	198	11,156	170	321	1,724	103,718
	Village	Males	7	...	1,268	646	227	52	126	251	13	234	191	...	13	924	28	...	200	23,445
		Females	5	...	636	606	165	45	92	162	11	71	162	2	1	627	31	4	175	17,133
	Town	Males	...	...	142	2	12	...	...	15	...	14	...	6	...	37	...	...	4	1,470
		Females	...	...	84	...	1	...	1	6	...	9	...	2	1	12	...	...	...	984
Kamrup.	Tea garden	Males	...	37	6	60	...	...	15	2	...	...	10	...	...	196	...	...	5	1,511
		Females	...	32	4	65	...	...	17	...	...	...	5	...	17	183	...	...	7	1,585
	Village	Males	...	15	60	88	9	...	...	7	5	2	3	...	1	112	...	...	...	1,483
		Females	...	14	41	86	4	...	...	...	2	2	...	...	2	138	...	...	1	949
	Town	Males	...	...	44	30	29	...	11	12	...	2	...	...	1	4	...	9	2	901
		Females	...	...	29	9	6	...	...	3	...	...	...	...	3	14	...	...	...	353
Darrang.	Tea garden	Males	...	...	84	1,186	844	16	485	123	12	30	296	15	45	5,046	33	94	487	27,814
		Females	...	1	46	1,275	800	14	359	39	...	29	170	...	38	5,002	2	84	576	27,756
	Village	Males	...	...	227	1,345	123	...	10	14	15	4	245	...	16	617	...	4	58	10,388
		Females	...	...	45	1,366	33	...	1	17	4	1	226	...	15	460	...	2	49	8,535
	Town	Males	...	...	15	7	5	...	13	3	13	7	2	...	2	28	...	...	9	380
		Females	...	...	3	10	4	...	...	2	6	...	...	...	...	8	...	...	8	208

PROVINCIAL TABLE V.

TEA-GARDEN POPULATION BY CASTE.

PART I.—TEA-GARDEN, VILLAGE AND TOWN POPULATION BY SELECTED FOREIGN CASTES.

—			NAGPURI.	NAIYA.	NUNIA.	ORAON.	ORIYA.	PAHARI.	PAN.	PASI.	RAI.	RAJBHAR.	RAJWAR.	RAUT.	RAUTIA.	SANTAL.	SAVAR.	TELINGA.	TURI.	TOTAL.
			56	57	58	59	60	61	62	63	64	65	66	67	68	69	70	71	72	73
Nowgong.	Tea garden	Males	...	...	20	217	31	141	14	...	...	...	...	...	...	1,616	...	68	86	7,124
		Females	...	...	...	232	38	145	161	2	...	...	35	...	25	1,996	1	57	108	7,487
	Village	Males	...	...	214	333	52	1	27	25	7	7	17	...	13	440	...	16	92	4,527
		Females	...	...	62	308	27	...	31	15	6	7	18	...	18	268	2	22	73	3,520
	Town	Males	...	...	23	24	...	...	...	36	...	...	...	...	...	8	...	...	...	266
		Females	...	...	5	...	...	...	...	45	...	...	...	...	...	4	...	...	...	126
Sibsagar.	Tea garden	Males	4	35	311	1,086	526	590	727	84	34	10	924	18	95	8,459	39	414	2,353	57,382
		Females	...	33	276	1,534	547	375	975	90	27	12	878	17	50	7,800	35	351	2,311	55,887
	Village	Males	...	...	493	849	300	19	72	88	43	8	446	...	32	1,739	...	34	479	21,058
		Females	...	...	349	822	301	1	62	24	33	7	295	...	16	1,136	5	18	494	16,091
	Town	Males	...	...	41	...	4	4	1	6	13	...	2	2	...	46	...	9	6	612
		Females	...	...	23	...	4	...	7	3	5	...	2	...	...	7	...	3	3	354
Lakhimpur.	Tea garden	Males	2	...	301	2,615	467	352	1,113	74	38	9	376	...	239	8,790	140	71	543	49,924
		Females	...	1	182	2,182	588	249	1,159	57	28	8	385	...	176	6,070	129	132	504	46,436
	Village	Males	2	...	284	1,460	142	27	213	58	67	27	182	...	67	1,568	30	16	169	18,252
		Females	11	...	140	1,358	76	59	117	148	82	29	116	...	71	1,062	...	1	185	15,771
	Town	Males	...	...	15	...	12	...	...	9	72	3	4	...	...	3	1	4	8	843
		Females	...	1	10	2	15	...	...	2	32	3	...	...	...	1	...	...	1	514
Total Brahmaputra Valley.	Tea garden	Males	6	72	722	5,164	1,868	1,099	2,354	283	84	49	1,606	33	379	24,107	212	647	3,474	143,755
		Females	...	67	508	5,288	1,973	783	2,671	188	55	49	1,473	17	306	21,057	167	624	3,506	139,151
	Village	Males	2	15	1,278	4,075	626	47	322	192	137	48	893	...	129	4,476	30	70	798	55,708
		Females	11	14	637	3,940	441	60	211	204	127	46	655	...	122	3,064	7	43	802	44,866
	Town	Males	...	...	138	61	50	4	25	66	98	12	8	2	3	89	1	22	25	3,002
		Females	...	1	70	21	29	...	7	55	43	3	2	...	3	34	...	3	12	1,555
Total Province.	Tea garden	Males	7	77	2,317	6,150	3,099	1,225	3,094	2,359	144	810	2,371	77	536	34,691	379	950	5,124	245,896
		Females	...	67	2,204	6,989	3,015	922	3,735	2,376	128	655	2,364	17	504	32,213	337	945	5,230	242,869
	Village	Males	9	15	2,546	4,721	853	99	448	443	150	282	1,084	...	142	5,400	58	70	998	79,153
		Females	16	14	1,273	4,546	606	105	303	366	138	117	817	2	123	3,691	38	47	977	61,999
	Town	Males	...	...	280	63	62	4	25	81	98	26	8	8	3	126	1	22	29	4,472
		Females	...	1	154	21	30	...	8	61	43	12	2	2	4	46	...	3	12	2,539

PROVINCIAL TABLE V.

TEA-GARDEN POPULATION BY CASTE.

PART II.—OTHER CASTES CENSUSED ON TEA GARDENS.

—		ABOR	AGARWAL.	AGRAHARI.	AHOM.	AMAT.	AMERICAN.	ANIMISTIC UNSPECIFIED.	ARMENIAN.	ASSAMESE.	ATIT.	AUSTRALIAN.	BABHAN.	BADYAKAR.	BAIDYA.	BAIRAGI.	BAISHNAB.	BANIYA.	BARHI.	BARNA BRAHMAN.	BARNA SANKAR.	BARUI.	BEHARA.	BEJ.	BELDAR.
1		2	3	4	5	6	7	8	9	10	11	12	13	14	15	16	17	18	19	20	21	22	23	24	25
Cachar Plains ...	Males ...	...	3	...	1	2	1	...	...	...	...	...	9	2	78	8	60	165	...	7	3	111	...	...	11
	Females...	...	9	25	...	...	...	...	...	2	...	...	12	5	63	12	84	82	1	4	1	97	..	...	8
Sylhet	Males ...	...	...	...	8	...	...	...	...	...	...	...	17	...	86	6	58	87	74	2	...	183	...	...	44
	Females...	...	13	...	2	...	...	11	...	...	32	...	47	...	45	1	52	89	59	...	...	170	...	...	54
Total Surma Valley ...	Males ...	...	3	...	9	2	1	...	...	...	...	...	26	2	164	14	118	252	74	9	3	204	...	...	55
	Females...	...	22	25	2	...	...	11	...	2	32	...	59	5	108	13	136	171	60	4	1	267	...	...	62
Kamrup ...	Males ...	...	6	...	...	...	...	...	...	...	...	...	...	...	4	...	...	7	...	...	...	...	...	...	...
	Females...	...	7	...	...	...	...	..	...	...	...	...	...	...	4	...	...	4	...	...	...	2	...	...	...
Darrang ...	Males ...	...	37	...	11	...	...	1	...	...	...	...	...	...	38	51	...	29	9	...	...	18	...	...	39
	Females...	...	7	...	1	..	...	...	...	...	...	...	1	...	26	42	...	41	2	2	...	2	...	4	46
Nowgong ...	Males ...	...	1	...	2	...	...	...	...	...	...	...	...	...	9	...	...	41	...	...	...	5	...	...	...
	Females...	...	2	...	...	...	...	...	1	...	...	...	10	...	6	4	20	20	2	...	...	3	...	...	6
Sibsagar ...	Males ...	...	264	...	649	...	2	32	...	...	...	...	19	...	31	8	63	85	18	...	...	23	1	...	5
	Females...	...	252	...	178	...	1	35	...	...	...	...	8	...	32	9	52	67	18	...	...	15	...	...	6
Lakhimpur ...	Males ...	4	155	...	600	...	...	2	...	...	1	1	37	...	12	99	...	94	12	42	...	85	2	...	20
	Females...	...	70	...	246	...	...	...	...	2	...	...	11	...	...	97	...	43	...	8	...	35	...	...	8
Total Brahmaputra Valley.	Males ...	4	463	...	1,262	...	2	35	...	...	1	1	56	...	94	158	63	256	39	42	...	131	3	...	64
	Females...	...	338	...	425	...	1	35	1	2	...	...	30	...	68	152	72	175	22	10	...	57	...	4	66
Total Plains or Province	Males ...	4	466	...	1,271	2	3	35	...	...	1	1	82	2	258	172	181	508	113	51	3	425	3	...	119
	Females...	...	360	25	427	...	1	46	1	4	32	...	89	5	176	165	208	346	82	14	1	324	...	4	128

PROVINCIAL TABLE V.

TEA-GARDEN POPULATION BY CASTE.

PART II.—OTHER CASTES CENSUSED ON TEA GARDENS.

—		BENGALI.	BESYA.	BHAT.	BHOJPURIA.	BHUNHAR.	BHUNMALI.	BHUTIA.	BORIA.	BRAHMAN.	BRAHMO.	BRITISH.	BRITTIAL BANIYA (HARI).	BUDDHISTS UNSPECIFIED.	CANADIAN.	CHAUDHARI.	CHHATRI.	CHINESE.	CHUNARI.	CHUTIYA.	DAFLA.	DAMI.	DARZI.	DAS.	DASNAMI.
		26	27	28	29	30	31	32	33	34	35	36	37	38	39	40	41	42	43	44	45	46	47	48	49
Cachar Plains ...	Males ...	...	...	15	...	...	7	...	...	579	3	...	...	1	...	...	490	...	...	2	...	10	2	111	...
	Females...	...	...	13	1	...	7	...	...	257	4	...	...	1	...	...	316	...	...	...	...	7	...	25	...
Sylhet ...	Males ...	...	...	14	...	...	...	...	...	635	9	5	...	...	...	...	593	3	72	...	...	3	...	29	23
	Females...	...	...	4	...	...	72	...	...	287	1	...	...	...	...	...	437	...	...	...	...	...	1	...	...
Total Surma Valley ...	Males ...	...	...	29	...	...	7	...	...	1,214	12	5	...	1	...	...	1,083	3	72	2	...	13	2	140	23
	Females...	...		17	1	...	79	...	...	544	5	..	...	1	...	...	753	...	...	...	...	7	1	25	...
Kamrup ...	Males ...	...	...	...	...	...	...	...	...	25	...	...	...	...	...	...	3	...	...	...	...	...	...	...	...
	Females...	...	...	...	...	...	...	...	...	5	...	...	...	...	...	...	50	...	...	2	...	...	...	...	...
Darrang ...	Males ...	...	...	4	...	...	...	21	25	70	4	...	...	5	1	...	30	21	1	10	...	...	10	3	...
	Females...	...	...	1	...	...	...	22	16	85	2	...	...	...	...	...	50	...	...	26	...	...	1	1	...
Nowgong ...	Males ...	...	...	...	...	...	...	...	1	56	...	...	...	...	...	...	70	2	...	4	...	...	2	...	...
	Females...	..	...	5	...	...	...	...	...	3	...	...	...	...	...	...	4	...	...	1	...	...	...	...	...
Sibsagar ...	Males ...	6	...	8	...	22	...	...	16	664	...	...	...	2	...	2	185	21	...	298	...	4	2	1	...
	Females...	5	...	9	...	19	...	...	5	272	...	...	...	54	..	...	40	...	...	102	...	...	...	...	...
Lakhimpur ...	Males ...	3	...	8	...	...	...	...	5	269	8	...	4	7	...	...	353	7	...	148	9	18	3	...	...
	Females...	...	1	18	...	...	...	...	21	93	9	...	...	3	...	...	2,209	1	...	86	8	11	1	...	...
Total Brahmaputra Valley ...	Males ...	9	...	20	...	22	...	21	47	1,084	12	...	4	14	1	2	641	51	1	460	9	22	17	4	...
	Females...	5	1	33	...	19	...	22	42	458	11	...	...	57	...	...	2,353	1	...	217	8	11	2	1	...
Total Plains or Province	Males ...	9	...	49	...	22	7	21	47	2,298	24	5	4	15	1	2	1,724	54	73	462	9	35	19	144	23
	Females ..	5	1	50	1	19	79	22	42	1,002	16	...	...	58	...	...	3,106	1	...	217	8	18	3	26	...

PROVINCIAL TABLE V.

TEA-GARDEN POPULATION BY CASTE.

PART II.—OTHER CASTES CENSUSED ON TEA GARDENS.

—		DESWALI.	DHAI.	DHOBA.	DHOBI.	DHOLI.	DHUNIA.	DOANIA.	ENGLISH.	EURASIAN.	EUROPEAN.	FAKIR.	FRENCH.	GADHARIA.	GANAK.	GANDHA BANIK.	GARO.	GERMAN.	GOALA.	GURUNG.	HAIJONG.	HAJAM.	HALWA DAS.	HALWAI.	HARI.
		50	51	52	53	54	55	56	57	58	59	60	61	62	63	64	65	66	67	68	69	70	71	72	73
Cachar Plains ...	Males ...	4	...	183	231	1	...	3	77	5	4	8	1	...	7	2	...	2	1,780	1	...	81	101	11	290
	Females...	15	...	100	164	4	3	...	17	8	3	6	...	...	2	8	...	3	1,819	3	...	50	30	26	368
Sylhet	Males ...	17	...	359	227	4	...	...	92	8	4	5	...	..	12	...	...	...	1,743	64	...	23	124	66	146
	Females...	1	...	257	175	4	6	...	13	4	...	5	...	...	...	...	...	...	2,023	69	..	37	12	3	213
Total Surma Valley ...	Males ...	21	...	542	458	5	...	3	169	13	8	13	1	...	19	2	...	2	3,523	65	...	104	225	77	436
	Females...	16	...	357	339	8	9	...	30	12	3	11	...	...	2	8	...	3	3,842	72	...	87	42	29	581
Kamrup	Males ...	...	...	8	56	...	...	...	6	...	...	...	...	...	1	...	27	...	39	...	...	...	...	...	2
	Females...	...	...	3	1	...	...	...	..	...	...	...	...	...	...	...	43	...	37	...	...	...	...	...	50
Darrang	Males ...	...	...	92	66	...	...	...	73	...	3	2	...	4	32	...	98	...	960	12	7	17	...	20	89
	Females...	...	...	71	85	...	...	...	11	1	...	...	...	3	42	...	203	...	866	28	...	16	5	1	104
Nowgong	Males ...	...	...	74	2	...	...	...	17	...	...	...	...	...	...	...	214	...	185	...	...	5	13	...	17
	Females...	...	...	69	...	...	...	...	9	...	...	...	...	...	...	...	...	...	219	...	...	2	2	2	21
Sibsagar	Males ...	7	2	17	477	5	...	2	139	...	3	...	...	...	29	...	190	...	1,750	4	...	34	...	41	319
	Females...	...	...	12	385	1	...	1	45	1	6	...	...	...	11	...	189	...	1,730	112	...	31	...	25	332
Lakhimpur ...	Males ...	70	...	131	241	...	1	4	118	4	...	...	...	...	6	2	...	1	1,732	...	...	83	...	55	272
	Females	295	...	89	356	5	...	...	36	2	...	...	...	...	2	...	...	...	1,507	4	...	76	...	17	248
Total Brahmaputra Valley.	Males ...	77	2	322	842	5	1	6	353	4	6	2	...	4	68	2	529	1	4,666	16	7	139	13	116	699
	Females...	295	...	244	827	6	...	1	101	4	6	...	...	3	55	...	435	...	4,359	144	...	125	7	45	755
Total Plains or Province	Males ...	98	2	864	1,300	10	1	9	522	17	14	15	1	4	87	4	529	3	8,189	81	7	243	238	193	1,135
	Females...	311	...	601	1,166	14	9	1	131	16	9	11	...	3	57	8	435	3	8,201	216	...	212	49	74	1,336

PROVINCIAL TABLE V.

TEA-GARDEN POPULATION BY CASTE.

PART II—OTHER CASTES CENSUSED ON TEA GARDENS.

—		HINDU UNSPECIFIED.	HIRA.	HO.	IRISH.	JAIN UNSPECIFIED.	JAISWAR.	JALADHA.	JAT.	JHARUA.	JHORA.	JOLAHA.	JUGI.	JUNGLI.	KACHARI	KAIBARTTA.	KAITA.	KAMAR.	KAMI.	KAN	KANJAR.	KANSARI.	KAPALI.	KASAI.	KAYASTHA.
		74	75	76	77	78	79	80	81	82	83	84	85	86	87	88	89	90	91	92	93	94	95	96	97
Cachar Plains ...	Males ...	80	...	10	25	...	...	...	...	...	1	21	196	2	337	115	14	1,436	...	54	..	3	2	...	1,015
	Females...	109	...	4	6	...	...	...	...	...	...	25	94	4	416	236	1	1,726	9	31	...	6	...	...	410
Sylhet	Males ...	80	...	10	10	...	...	...	...	19	87	213	127	6	13	249	4	1,567	...	...	...	...	...	15	685
	Females...	49	...	...	1	1	...	...	...	20	90	273	21	10	4	163	6	1,279	...	...	...	...	...	...	394
Total Surma Valley ...	Males ...	160	...	20	35	...	...	...	...	19	88	234	323	8	350	364	18	3,003	...	54	...	3	2	15	1,700
	Females...	158	...	4	7	1	...	...	...	20	90	298	115	14	420	399	7	3,005	9	31	...	6	...	...	804
Kamrup	Males ...	19	2	...	...	2	3	1	...	...	...	...	37	...	407	10	32	...	5	..	...	...	...	...	12
	Females...	10	...	...	...	...	...	4	...	...	...	...	54	...	50	5	152	...	...	...	...	...	...	...	5
Darrang	Males ...	11	1	1	5	5	...	29	...	...	...	16	153	...	4,892	70	416	...	...	...	...	...	...	..	223
	Females...	5	2	...	2	...	...	17	...	...	...	25	101	..	1,973	23	32	...	...	...	..	...	...	...	78
Nowgong	Males ...	...	10	...	3	...	...	...	...	...	...	...	21	...	719	17	281	...	...	...	...	...	...	..	77
	Females	6	...	11	1	...	...	...	...	...	...	22	20	...	168	25	22	...	...	...	3	...	...	...	14
Sibsagar	Males ...	144	12	4	15	...	3	...	6	...	...	450	148	...	1,906	172	505	...	...	...	...	...	...	3	216
	Females...	117	...	...	1	...	...	..	...	...	5	429	97	1	505	174	114	...	...	...	...	3	...	2	128
Lakhimpur ...	Males ...	181	2	23	20	...	...	5	3	...	1	24	87	4	1,606	104	296	...	3	...	...	...	...	...	251
	Females...	196	...	...	1	...	1	...	...	...	12	21	80	4	569	80	152	...	...	...	...	...	1	...	228
Total Brahmaputra Valley.	Males ...	355	27	28	43	7	6	35	9	...	1	490	446	4	9,530	373	1,530	...	8	...	...	...	...	3	779
	Females...	334	2	11	5	...	1	21	...	...	17	497	352	5	3,265	307	472	...	...	...	3	3	1	2	453
Total Plains or Province	Males ...	515	27	48	78	7	6	35	9	19	89	724	769	12	9,880	737	1,548	3,003	8	54	...	3	2	18	2,479
	Females...	492	2	15	12	1	1	21	...	20	107	795	467	19	3,685	706	479	3,005	9	31	3	9	1	2	1,257

Column 90.—Kamar has been regarded as a coolie caste in the Brahmaputra Valley, and the figures shown in Part I of the Table.

PROVINCIAL TABLE V.

TEA-GARDEN POPULATION BY CASTE.

PART II.—OTHER CASTES CENSUSED ON TEA GARDENS.

—		KAZI.	KEWAT.	KHAMBU.	KHAN.	KHAS.	KHASI.	KHATIK.	KHATRI.	KHAWAS.	KOCH.	KOSHTA.	KOTAL.	KUKI.	KUMHAR.	KUSIAFI.	LAHERI.	LALBEGI.	LALUNG.	LAMA.	LIMBU.	LOHAITKURI.	LUSHAI.	MAGAR.	MAGH.
		98	99	100	101	102	103	104	105	106	107	108	109	110	111	112	113	114	115	116	117	118	119	120	121
Cachar Plains ...	Males ...	1	205	...	...	5	19	8	74	...	17	2	3	518	493	...	...	...	...	...	...	6	...	...	6
	Females...	...	155	...	1	13	16	...	236	...	15	...	7	536	353	...	...	...	...	...	...	...	...	...	...
Sylhet	Males ..	...	214	...	...	...	53	...	77	...	10	5	...	...	486	2	...	...	...	...	...	...	1	9	4
	Females...	...	219	...	...	...	38	1	42	...	3	7	...	...	400	...	...	...	...	...	...	...	...	...	...
Total Surma Valley ...	Males ...	1	419	...	...	5	72	8	151	...	27	7	3	518	979	2	...	...	...	...	...	6	1	9	10
	Females...	...	374	...	1	13	54	1	278	...	18	7	7	536	753	...	...	...	...	...	...	...	...	...	...
Kamrup	Males ...	...	24	...	...	...	...	...	4	...	84	...	...	...	12	...	...	...	46	2	...	...	...	...	...
	Females...	...	6	...	...	...	...	...	5	...	86	...	...	...	...	...	...	...	63	...	...	...	...	...	...
Darrang	Males ...	...	257	...	...	...	...	2	4	...	718	...	...	58	104	...	...	...	...	1	4	...	...	3	2
	Females...	...	153	...	...	...	...	2	1	...	380	1	...	...	114	...	...	...	...	...	1	...	...	...	...
Nowgong	Males ...	...	131	...	...	...	...	...	...	...	131	...	...	...	29	...	..	...	...	...	...	...	...	...	...
	Females...	...	101	...	...	...	18	...	...	...	56	...	...	...	25	...	15	...	...	...	...	...	...	1	...
Sibsagar	Males ...	6	375	15	...	15	52	...	43	...	426	3	7	...	187	...	...	...	...	...	10	...	...	1	2
	Females...	4	276	17	...	15	...	...	26	...	64	...	2	...	176	...	1	...	...	...	2	...	...	5	...
Lakhimpur ...	Males ...	...	468	...	...	...	...	...	40	17	234	1	2	...	267	1	22	...	2	5	7	...	...	19	1
	Females...	...	467	...	...	...	3	...	39	91	149	4	9	...	592	...	1	1	2	4	5	...	...	3	5
Total Brahmaputra Valley.	Males ...	6	1,255	15	...	15	52	2	91	17	1,593	4	9	58	599	1	22	...	48	8	21	...	...	23	5
	Females...	4	1,003	17	...	15	21	2	71	91	735	5	11	..	907	...	17	1	65	4	8	...	...	9	5
Total Plains or Province	Males ...	7	1,674	15	...	20	124	10	242	17	1,620	11	12	576	1,578	3	22	...	48	8	21	6	1	32	15
	Females...	4	1,377	17	1	28	75	3	349	91	753	12	18	536	1,660	...	17	1	65	4	8	...	...	9	5

PROVINCIAL TABLE V.

TEA-GARDEN POPULATION BY CASTE.

PART II.—OTHER CASTES CENSUSED ON TEA GARDENS.

		MAHANTA.	MAHARA.	MAHISAL.	MAHMAL.	MAL.	MALLAH.	MALO.	MALPAHARIA.	MANJHI.	MANIPURI.	MARKANDE.	MARWARI.	MATAK.	MAYARA.	MECH.	MEHTAR.	MIKIR.	MIRI.	MOGHUL.	MORIA.	MUDI.	MUHAMMADAN UNSPECIFIED.	MUKHI.	MURMI.
		122	123	124	125	126	127	128	129	130	131	132	133	134	135	136	137	138	139	140	141	142	143	144	145
Cachar Plains ...	Males ...	...	...	9	12	489	27	268	...	313	128	...	116	...	45	...	399	227	...	46	...	34	...	...	...
	Females...	2	12	2	...	333	54	236	...	354	75	...	74	...	27	...	23	237	...	2	...	38	1	...	...
Sylhet .. .	Males .	..	...	25	...	292	...	354	...	269	20	...	...	...	11	...	18	...	...	2	...	...	71	...	...
	Females...	...	...	43	...	425	...	306	...	305	10	...	1	...	3	...	30	...	...	...	...	...	87	...	2
Total Surma Valley ...	Males ...	...	..	34	12	781	27	622	...	582	148	...	116	..	56	...	417	227	...	48	...	34	71	...	...
	Females...	2	12	45	...	758	54	542	...	659	85	...	75	...	30	...	53	237	...	2	...	38	88	...	2
Kamrup	Males ...	...	...	...	...	..	3	...	30	20	...	...	...	...	...	...	1	107	...	...	...	...	2	...	...
	Females...	...	...	...	...	...	...	...	40	15	...	...	...	...	...	...	2	47	...	...	...	...	...	...	...
Darrang	Males ...	...	32	...	...	58	1	...	...	279	...	...	1	...	5	...	8	150	...	...	...	...	115	2	...
	Females...	...	12	...	...	12	2	...	...	256	...	...	5	...	...	...	3	120	...	1	...	...	144	...	...
Nowgong ...	Males ...	...	3	...	...	10	...	...	...	29	...	...	...	...	...	19	5	458	...	...	...	...	...	...	...
	Females...	...	...	...	...	6	...	...	...	50	...	...	6	...	3	3	1	421	...	...	...	...	18	...	...
Sibsagar	Males ...	...	...	33	...	95	47	113	71	506	5	1	55	...	9	4	15	52	6	3	1	...	708	...	...
	Females...	...	...	13	...	53	3	88	...	477	3	2	5	...	19	1	9	52	2	5	8	...	400	...	...
Lakhimpur ...	Males ...	25	95	2	...	62	1	334	11	435	3	...	38	...	4	36	6	...	8	...	1	196	212	...	9
	Females...	11	42	...	...	147	1	295	68	747	1	...	14	4	2	4	6	...	...	...	...	205	274	...	...
Total Brahmaputra Valley.	Males ...	25	130	35	...	225	52	447	112	1,269	8	1	94	...	18	59	35	767	14	3	2	196	1,037	2	9
	Females...	11	54	13	...	218	6	383	108	1,545	4	2	30	4	24	8	21	640	2	6	8	205	836	...	...
Total Plains or Province	Males ...	25	130	69	12	1,006	79	1,069	112	1,851	156	1	210	...	74	59	452	994	14	51	2	230	1,108	2	9
	Females...	13	66	58	...	976	60	925	108	2,204	89	2	105	4	54	8	74	877	2	8	8	243	924	...	2

PROVINCIAL TABLE V.

TEA-GARDEN POPULATION BY CASTE.

PART II.—OTHER CASTES CENSUSED ON TEA GARDENS.

—		NABASAKH.	NADIYAL (DOM, PAINI).	NAGA.	NAGBANSI.	NAGESAR.	NAIK.	NAMASUDRA (CHANDAL.)	NANDI.	NAPIT.	NAT.	NATIVE CHRISTIAN.	NEPALI.	NEWAR.	NEW ZEALANDER.	NORA.	OSWAL.	PAIK.	PALIYA.	PANJABI.	PARSI.	PATHAN.	PATIA.	PATOR.	PATWA.
		146	147	148	149	150	151	152	153	154	155	156	157	158	159	160	161	162	163	164	165	166	167	168	169
Cachar Plains ...	Males ...	...	2,044	125	...	...	52	249	...	330	...	219	40	4	...	...	...	...	...	...	...	127	...	38	...
	Females...	...	1,876	166	...	...	15	57	...	259	...	222	14	3	...	...	...	...	...	...	...	102	1	6	...
Sylhet	Males ...	1	1,040	...	113	...	...	150	1	284	12	65	3	...	1	...	9	...	...	...	...	123	...	...	...
	Females...	...	989	...	96	...	...	8	...	191	15	81	...	...	...	...	7	...	...	...	...	83	...	...	...
Total Surma Valley ...	Males ...	1	3,090	125	113	...	52	405	1	614	12	284	43	4	1	...	9	...	...	...	...	250	...	38	...
	Females...	...	2,865	166	96	...	15	65	...	450	15	303	14	3	...	...	7	...	...	...	...	185	1	6	...
Kamrup	Males ...	...	4	...	...	...	...	18	...	5	2	145	...	...	...	...	2	...	...	...	...	...	...	...	...
	Females .	...	7	...	...	...	...	...	...	2	...	110	...	...	...	...	...	...	...	...	...	...	...	...	...
Darrang	Males ...	...	756	...	...	...	..	12	...	98	2	233	38	7	...	...	94	...	...	...	...	44	6	115	20
	Females...	...	690	...	...	...	...	14	...	60	...	217	5	1	...	...	4	...	...	...	...	32	...	243	1
Nowgong	Males ...	...	144	...	...	...	...	22	...	20	...	8	23	1	...	...	1	...	...	...	...	1	...	...	...
	Females...	...	134	...	...	...	...	...	...	34	...	5	2	...	...	...	...	...	...	...	...	4	...	...	...
Sibsagar	Males	...	1,805	174	...	...	23	242	...	304	24	428	53	9	...	2	46	9	10	2	1	48	...	66	...
	Females...	...	1,862	38	...	...	28	75	...	174	5	456	21	10	...	...	2	19	7	1	...	52	...	87	...
Lakhimpur... ...	Males ...	...	1,502	56	65	29	8	40	...	153	...	470	60	1	...	...	13	29	...	...	...	64	...	250	...
	Females...	...	1,504	...	52	28	12	71	...	115	2	437	26	4	...	...	10	49	...	...	...	21	1	242	3
Total Brahmaputra Valley.	Males ...	...	4,331	230	65	29	31	334	...	580	28	1,293	174	18	...	2	156	38	10	2	1	157	6	440	20
	Females...	...	4,197	38	52	28	40	160	...	385	7	1,234	54	15	...	...	16	68	7	1	...	109	1	572	4
Total Plains or Province	Males ...	1	7,421	355	178	29	83	739	1	1,194	40	1,577	217	22	1	2	165	38	10	2	1	407	6	478	20
	Females...	...	7,062	204	148	28	55	225	...	835	22	1,537	68	18	...	...	23	68	7	1	...	294	2	578	4

PROVINCIAL TABLE V.

TEA-GARDEN POPULATION BY CASTE.

PART II.—OTHER CASTES CENSUSED ON TEA GARDENS.

—		PATWARI.	POD.	PRADHAN.	RABHA.	RAJBANSI.	RAJGIRI.	RAJPUT.	RANA.	RUSSIAN.	SADGOP.	SAIYAD.	SALOI.	SANKHARI.	SANNYASI.	SARAOGI.	SARKI.	SARNAKAR.	SCOTCH.	SHAHA.	SHEIKH.	SIKH.	SUBARNA BANIK.	SUDRA.	SUDRA DAS.
		170	171	172	173	174	175	176	177	178	179	180	181	182	183	184	185	186	187	188	189	190	191	192	193
Cachar Plains ...	Males ...	...	...	17	...	8	...	258	...	...	10	33	...	...	...	...	...	79	49	98	2,467	...	2	95	...
	Females...	...	...	11	..	8	...	218	...	1	7	18	...	1	...	...	...	72	10	17	1,678	...	...	15	...
Sylhet	Males ...	2	...	...	2	33	...	194	...	...	...	35	...	1	2	...	...	65	111	65	2,258	...	...	161	9
	Females...	...	..	...	...	37	...	305	...	...	18	49	...	5	5	...	...	216	28	28	1,493	...	...	15	...
Total Surma Valley ...	Males ...	2	...	17	2	41	...	452	...	...	10	68	...	1	2	...	...	144	160	163	4,725	...	2	256	9
	Females...	...	...	11	...	45	...	523	...	1	25	67	...	6	5	...	...	288	38	45	3,171	...	...	30	...
Kamrup	Males ...	...	...	...	259	4	...	4	...	...	...	...	...	...	...	...	...	3	1	6	27	...	...	...	...
	Females...	...	...	...	168	...	...	15	...	...	...	...	7	...	...	...	...	...	...	...	14	...	...	...	..
Darrang	Males ...	...	...	...	723	...	11	144	...	...	21	15	18	...	...	7	...	39	35	12	355	83	...	...	...
	Females...	...	...	...	356	...	21	384	...	...	2	12	1	...	280	...	...	26	11	3	175	36	...	...	...
Nowgong	Males ...	..	...	...	37	7	...	41	...	...	...	3	...	...	...	...	...	5	16	1	226	...	...	3	...
	Females...	...	...	...	27	...	...	69	...	..	4	...	...	...	...	...	...	...	4	3	65	1	...	...	...
Sibsagar	Males ...	7	2	1	7	31	...	437	2	...	6	16	74	1	2	...	...	85	45	10	1,317	12	3	16	...
	Females...	20	...	6	1	24	...	363	...	...	7	18	67	...	1	...	...	51	10	5	1,099	7	...	9	...
Lakhimpur ...	Males ...	...	...	...	11	25	...	354	...	...	12	4	...	...	12	6	1	50	50	2	577	114	...	3	...
	Females...	...	...	...	...	13	...	254	...	...	7	6	...	...	...	2	...	41	11	1	319	175	...	5	...
Total Brahmaputra Valley.	Males ...	7	2	1	1,037	67	11	980	2	...	39	38	92	1	14	13	1	182	147	31	2,502	209	3	22	...
	Females...	20	...	6	552	37	21	1,085	...	...	20	36	75	...	281	2	...	118	36	12	1,672	219	...	14	...
Total Plains or Province	Males ...	9	2	18	1,039	108	11	1,432	2	...	49	106	92	2	16	13	1	326	307	194	7,227	209	5	278	9
	Females...	20	...	17	552	82	21	1,608	...	1	45	103	75	6	286	2	...	406	74	57	4,843	219	...	44	...

PROVINCIAL TABLE V.

TEA-GARDEN POPULATION BY CASTE.

PART II.—OTHER CASTES CENSUSED ON TEA GARDENS.

—		SUNRI.	SUNUWAR.	SURAHIYA.	SUTRADHAR.	TAMBULI.	TANTI.	TATWA.	TELI.	THAKUR.	THAPA.	THARU.	TIPPERAH.	TIYAR.	TOKAR.	TOTLA.	TURAHA.	UKHAR.	VAISYA.	WELSH.	TOTAL TEA-GARDEN POPULATION (PARTS I AND II). Persons.	Males.	Females.
		194	195	196	197	198	199	200	201	202	203	204	205	206	207	208	209	210	211	212	213	214	215
Cachar Plains ...	Males ...	44	...	...	93	16	1,146	8	537	2	12	...	95	...	...	...	...	...	5	...	129,063	65,758	63,305
	Females ...	82	...	...	36	14	1,295	...	526	1	8	5	86	3	...	...	...	5	1	...			
Sylhet	Males ...	83	...	...	49	...	808	11	1,594	...	2	...	46	8	...	...	...	...	...	3	144,876	73,148	71,728
	Females ...	45	...	...	72	...	1,133	9	1,532	...	...	3	35	...	...	2	...	...	...	...			
Total Surma Valley ...	Males ...	127	...	...	142	16	1,954	19	2,131	2	14	...	141	8	...	...	...	...	5	3	273,939	138,906	135,033
	Females ...	127	...	...	108	14	2,428	9	2,058	1	8	8	121	3	...	2	...	5	1	...			
Kamrup	Males ...	...	...	...	...	...	46	...	9	...	...	...	...	...	3	...	...	...	7	...	5,828	3,105	2,723
	Females ...	7	...	...	...	...	45	...	...	...	2	...	...	...	...	...	...	...	...	...			
Darrang	Males ...	49	...	...	52	1	1,378	3	310	...	3	7	...	50	...	7	...	...	6	1	79,513	42,108	37,405
	Females	17	...	...	26	2	1,442	...	239	...	1	...	...	52	...	13	...	...	4	...			
Nowgong	Males ...	2	...	...	...	...	181	...	66	...	...	...	...	...	...	3	...	...	1	...	20,263	10,599	9,664
	Females ...	95	...	...	5	...	215	...	45	...	...	...	...	38	...	...	...	...	...	...			
Sibsagar	Males ...	170	5	1	44	12	1,849	2	428	2	4	18	...	...	3	...	...	...	6	...	147,532	77,206	70,326
	Females ...	176	3	...	15	22	1,851	...	458	12	7	1	...	...	...	...	3	...	2	...			
Lakhimpur... ...	Males ...	59	73	...	2	28	2,454	...	456	2	37	1	...	1	2	4	...	...	16	1	130,256	67,001	63,255
	Females ...	210	71	2	11	3	2,269	4	654	...	24	...	...	...	...	...	...	...	1	...			
Total Brahmaputra Valley.	Males ...	280	78	1	98	41	5,908	5	1,269	4	44	26	...	51	8	14	...	...	36	2	383,392	200,019	183,373
	Females ...	505	74	2	57	27	5,822	4	1,396	12	34	1	...	90	...	13	3	...	7	...			
Total Plains or Province	Males ...	407	78	1	240	57	7,862	24	3,400	6	58	26	141	59	8	14	...	...	41	5	657,331	338,925	318,406
	Females ...	632	74	2	165	41	8,250	13	3,454	13	42	9	121	93	...	15	3	5	8	...			

ASSAM SECRETARIAT PRINTING OFFICE (CENSUS) NO. 95*a*—1,015—23-3-1902.

CATALOGUED.

"A book that is shut is but a block"

CENTRAL ARCHAEOLOGICAL LIBRARY

GOVT. OF INDIA
Department of Archaeology
NEW DELHI

Please help us to keep the book
clean and moving.

SOC